



Louisiana Department of Natural Resources (DNR)

SONRIS/2000 Proration Schedule (GAS)

Report run on: Jun 27, 2018 7:47 AM

For Date Range : 01 Jul, 2018

Thru

31 Dec, 2018

District 2 LAFAYETTE									
Field Id 0011		Field Name ABBEVILLE							
Oper Id K036		Operator KEY OPERATING COMPANY							
<i>Luw</i>	<i>Luw/Well Name</i>	<i>Well No.</i>	<i>Well Serial</i>	<i>Allowable</i>	<i>Potential</i>	<i>Pool</i>	<i>Acreage</i>	<i>Remarks</i>	
617422	DUHON 1-2 RB SUA;BLANCHET	001	244553	1,698	604	DUHON 1-2 RBSUA			
617422	DUHON 1-2 RB SUA;BROOKSHIRE	001-ALT	249095	0	1,094	DUHON 1-2 RBSUA			
Field Total:				1,698	1,698				
Field Id 0084 Field Name ANDREPONT									
Oper Id W183		Operator MANNON L. WALTERS, INC.							
<i>Luw</i>	<i>Luw/Well Name</i>	<i>Well No.</i>	<i>Well Serial</i>	<i>Allowable</i>	<i>Potential</i>	<i>Pool</i>	<i>Acreage</i>	<i>Remarks</i>	
614891	WX RA SUA;SEBASTIEN	001	233154	72	72		360.220		
Field Total:				72	72				
Field Id 0096 Field Name ANGIE									
Oper Id W168		Operator WHITE OAK OPERATING CO, LLC							
<i>Luw</i>	<i>Luw/Well Name</i>	<i>Well No.</i>	<i>Well Serial</i>	<i>Allowable</i>	<i>Potential</i>	<i>Pool</i>	<i>Acreage</i>	<i>Remarks</i>	
607353	JA L RA SUA;JENNIFER FORNEA	001-D	213166	7	7	JA L RA SUA	640.000		
611168	FLS RA SUA;JENNIFER FORNEA	001	211839	7	7	FLS RA SUA			
Field Total:				14	14				
Field Id 0141 Field Name ATCHAFALAYA BAY									
Oper Id 2656		Operator CASTEX ENERGY, INC.							
<i>Luw</i>	<i>Luw/Well Name</i>	<i>Well No.</i>	<i>Well Serial</i>	<i>Allowable</i>	<i>Potential</i>	<i>Pool</i>	<i>Acreage</i>	<i>Remarks</i>	
306578	VUA;SL 20221	001	241743	7,729	7,729	CIB OP 5			
306578	VUA;SL 20369	001	242873	5,485	5,485				
306578	VUA;SL 20221	002	244514	5,745	5,745	CIB OP 5			
306578	VUA;SL 20369	002	245544	8,825	8,825	CIB OP			
306578	VUA;SL 20369	003	246340	2,850	2,849	CIB OP			
Oper Id T029		Operator TEXAS PETROLEUM INVESTMENT COMPANY							
<i>Luw</i>	<i>Luw/Well Name</i>	<i>Well No.</i>	<i>Well Serial</i>	<i>Allowable</i>	<i>Potential</i>	<i>Pool</i>	<i>Acreage</i>	<i>Remarks</i>	
306547	VUA;SL 20035	005	248667	30,800	30,800	CIB OP 1			
Field Total:				61,434	61,433				
Field Id 0176 Field Name AVONDALE									
Oper Id E210		Operator EVANGELINE NATURAL RESOURCES, LLC							
<i>Luw</i>	<i>Luw/Well Name</i>	<i>Well No.</i>	<i>Well Serial</i>	<i>Allowable</i>	<i>Potential</i>	<i>Pool</i>	<i>Acreage</i>	<i>Remarks</i>	
305015	EXXON FEE	001	228607	5	5	UL-5			



Louisiana Department of Natural Resources (DNR)

SONRIS/2000 Proration Schedule (GAS)

Report run on: Jun 27, 2018 7:47 AM

For Date Range : 01 Jul, 2018

Thru

31 Dec, 2018

District 2 LAFAYETTE										
Field Id 0176 Field Name AVONDALE										
					Field Total:	5	5			
Field Id 0218 Field Name BANCROFT, EAST										
Oper Id P4963 Operator PERDIDO ENERGY LOUISIANA, LLC										
Luw	Luw/Well Name	Well No.	Well Serial	Allowable	Potential	Pool	Acreage	Remarks		
617567	WX RA SUA;BP AMERICA 6	001	245302	118	118	WX RA SUA				
					Field Total:	118	118			
Field Id 0234 Field Name BANCROFT, SOUTH										
Oper Id F2880 Operator FONTAINEBLEAU OPERATING, LLC										
Luw	Luw/Well Name	Well No.	Well Serial	Allowable	Potential	Pool	Acreage	Remarks		
617074	WX RA SUA;COLUMBIA LAND 27	001	243246	89	89	WX RA SUA				
617391	WX RA SUC;COLUMBIA LAND 28	001	244293	73	73	WX RA SUC				
					Field Total:	162	162			
Field Id 0274 Field Name BARATARIA, WEST										
Oper Id 2656 Operator CASTEX ENERGY, INC.										
Luw	Luw/Well Name	Well No.	Well Serial	Allowable	Potential	Pool	Acreage	Remarks		
609865	6500 RA SUA;KEMPPF ESTATE	001	234033	0	78	6500 RA SUA				
					Field Total:	0	78			
Field Id 0278 Field Name BARNES CREEK										
Oper Id A173 Operator ASPECT ENERGY, LLC										
Luw	Luw/Well Name	Well No.	Well Serial	Allowable	Potential	Pool	Acreage	Remarks		
617853	10200 RB SUA;QUATRE PARISH 15	001	227667	397	397	10200 RB SUA	402.490			
Oper Id Z016 Operator ZACHRY EXPLORATION, LLC										
Luw	Luw/Well Name	Well No.	Well Serial	Allowable	Potential	Pool	Acreage	Remarks		
614113	10200 RC SUA;L&H PARTNERSHIP	001	229050	400	400					
					Field Total:	797	797			
Field Id 0314 Field Name BASTIAN BAY										
Oper Id H032 Operator HILCORP ENERGY COMPANY										
Luw	Luw/Well Name	Well No.	Well Serial	Allowable	Potential	Pool	Acreage	Remarks		
600938	DISC 12 RA SUA;SL 3212	002	233340	517	517					
606665	SE S3 RB SUA;J S ABERCROMBIE	008	163075	1,050	1,050	SE S3 RB	276.320			
612710	5700 RC SUA;LL&E FEE	028-D	222631	128	128	5700 RC SUA	372.890			



SONRIS/2000 Proration Schedule (GAS)

Report run on: Jun 27, 2018 7:47 AM

For Date Range : 01 Jul, 2018

Thru 31 Dec, 2018

District 2 LAFAYETTE									
Field Id		Field Name							
Oper Id		Operator							
Luw	Luw/Well Name	Well No.	Well Serial	Allowable	Potential	Pool	Acreage	Remarks	
0314		BASTIAN BAY							
H032		HILCORP ENERGY COMPANY							
617863	5300 RA SUA;LL&E FEE	033	235604	451	451	5300 RA SUA	37.890		
Field Total:				2,146	2,146				
0340		BAY BATISTE							
H032		HILCORP ENERGY COMPANY							
610461	28 A RA VUA;SL 12036	001	202228	340	340	28 A RA VUA			
M357		MESA GULF COAST LLC							
609014	29 RC SUA;SL 9570	003	186003	800	800	29 RC SUA	159.980		
W209		WAPITI OPERATING, LLC							
305244	VUA;SL 17378	001	228668	627	627	26 A			
Field Total:				1,767	1,767				
0415		BAY MARCHAND BLOCK 2 OFFSHORE							
C4563		CANTIUM, LLC							
302080	SL 1486	025	211362	525	525	11000JJ-12500JJ			
305669	SL 18637	O002	64512	150	150	4675			
Field Total:				675	675				
0448		BAY ST ELAINE							
H032		HILCORP ENERGY COMPANY							
302085	VU12;BSE U12	010	69054	572	572	12-3			
302086	VU15;BSE U15	019	230316	1,143	1,143	22-2			
302086	VU15;BSE U15	021	230542	170	170	33 1			
302086	VU15;BSE U15	022	232517	300	300				
302088	VU2;BSE U2	035	217376	1,650	1,635				
304488	VUB;SL 16790	001	224896	814	814	3-17			
304488	VUB;SL 16790	002	225642	524	524				
305703	VU3;BSE U3	059	237270	1,010	1,010	33-4			
306632	SL 21109	001	158339	964	964				
Field Total:				7,147	7,132				



SONRIS/2000 Proration Schedule (GAS)

Report run on: Jun 27, 2018 7:47 AM

For Date Range : 01 Jul, 2018

Thru

31 Dec, 2018

District 2 LAFAYETTE									
Field Id		Field Name							
Oper Id		Operator							
Luw	Luw/Well Name	Well No.	Well Serial	Allowable	Potential	Pool	Acreage	Remarks	
0449		BAY ST ELAINE, WEST							
T2440		TALOS GULF COAST ONSHORE LLC							
617670	86 RA SUA;SL 21092	001	246966	56	56	86 RA SUA			
Field Total:				56	56				
0460		BAYOU BILOXI							
60008		INTEGRATED EXPLORATION & PRODUCTION LLC							
613470	CRIS I RA SUA;BILOXI MARSHLND	001	225862	285	5	CRIS I RA SUA			
613470	CRIS I RA SUA;BMLC	003-ALT	226849	0	280	CRIS I RA SUA			
Field Total:				285	285				
0459		BAYOU BLEU							
6924		OSR OIL & GAS CORP							
604660	CIB H 3 RC SUA;DOW CHEM CO B	002	147678	50	50	CIB H 3 RC SUA			
Field Total:				50	50				
0473		BAYOU BOEUF, SOUTH							
W168		WHITE OAK OPERATING CO, LLC							
604671	CIB OP N RA SUB;BOWIE	003-D	145010	15	15	CIB OP N RA	304.550		
606603	SBBF M1 RA SU			11	11	SBBF M1 RA SU			
612364	N RC SUA;BOWIE LUMBER CO	008-ALT	157180	0	46		420.990		
612364	N RC SUA;BOWIE LUMBER CO	021	202728	153	107		420.990		
Field Total:				179	179				
0498		BAYOU CARLIN							
E188		ENERGY XXI ONSHORE, LLC							
614829	MA 7 RD SUA;WILLIAM T LANDERS	001-ALT	241891	2,933	2,933	MA 7 RD SUA			
H032		HILCORP ENERGY COMPANY							
607991	MA 7 RA SUE;SL 8091	001	210299	1,409	1,409				
Field Total:				4,342	4,342				



Louisiana Department of Natural Resources (DNR)


SONRIS/2000 Proration Schedule (GAS)

Report run on: Jun 27, 2018 7:47 AM

For Date Range : 01 Jul, 2018

Thru 31 Dec, 2018

District 2 LAFAYETTE									
Field Id		Field Name							
Oper Id		Operator							
Luw	Luw/Well Name	Well No.	Well Serial	Allowable	Potential	Pool	Acreage	Remarks	
0667		BAYOU CROOK CHENE							
H032		HILCORP ENERGY COMPANY							
603184	BYCC SCHWING SU			271	271	BYCC SCHWING SU			
Field Total:				271	271				
0685		BAYOU DE FLEUR, SOUTH							
F148		FIVE - JAB, INC.							
612357	CRIS 2 RA SUA;MAYRONNE	2-ALT	224333	332	332				
Field Total:				332	332				
0693		BAYOU DES ALLEMANDS							
T029		TEXAS PETROLEUM INVESTMENT COMPANY							
609094	10400 RA SUB;ST CHAS LD CO	011	189297	12	12	10400 RA SUB			
Field Total:				12	12				
0784		BAYOU HEBERT							
P203		PETROQUEST ENERGY, L.L.C.							
617124	CRIS R RA SUA;A BROUSSARD EST	001-ALT	235876	0	24,577	CRIS R RA SUA	1,600.300		
617124	CRIS R RA SUA;THIBODEAUX	001	242535	29,107	4,530	CRIS R RA SUA			
Field Total:				29,107	29,107				
0823		BAYOU JEAN LA CROIX							
0683		BRAMMER ENGINEERING, INC.							
306752	VUB;DUPONT 38	001	221087	0		VUB			
R4221		R & B OIL COMPANY, LLC OF TEXAS							
302117	VUA;FINA FEE D	001	212375	20	20				
Field Total:				20	20				
0862		BAYOU LATENACHE							
P300		PENNINGTON OPERATING COMPANY, LLC							



Louisiana Department of Natural Resources (DNR)

SONRIS/2000 Proration Schedule (GAS)

Report run on: Jun 27, 2018 7:47 AM

For Date Range : 01 Jul, 2018

Thru

31 Dec, 2018

District 2 LAFAYETTE									
Field Id 0862		Field Name BAYOU LATENACHE							
Oper Id P300		Operator PENNINGTON OPERATING COMPANY, LLC							
<i>Luw</i>	<i>Luw/Well Name</i>	<i>Well No.</i>	<i>Well Serial</i>	<i>Allowable</i>	<i>Potential</i>	<i>Pool</i>	<i>Acreage</i>	<i>Remarks</i>	
617733	WX RA SUA;J S KEAN ETAL	001	247601	719	719	WX RA SUA			
617912	WX RB SUA;J S KEAN ETAL A	001	249587	227	227	WX RB SUA			
Field Total:				946	946				
Field Id 0875		Field Name BAYOU LONG							
Oper Id M224		Operator MCMORAN OIL & GAS LLC							
<i>Luw</i>	<i>Luw/Well Name</i>	<i>Well No.</i>	<i>Well Serial</i>	<i>Allowable</i>	<i>Potential</i>	<i>Pool</i>	<i>Acreage</i>	<i>Remarks</i>	
617775	EOC-TUSC BL UDS SUA;J MIN LLC	001	245356	50,156	50,156	EDCTUSCBLUDSSUA			
Field Total:				50,156	50,156				
Field Id 0914		Field Name BAYOU MALLET							
Oper Id U040		Operator UNION GAS OPERATING COMPANY							
<i>Luw</i>	<i>Luw/Well Name</i>	<i>Well No.</i>	<i>Well Serial</i>	<i>Allowable</i>	<i>Potential</i>	<i>Pool</i>	<i>Acreage</i>	<i>Remarks</i>	
306600	BRADLEY ESTATE	001	245403	498	498	FRIO			
Field Total:				498	498				
Field Id 0927		Field Name BAYOU MALLET, SOUTH							
Oper Id 2379		Operator WILL HARISTY, JR.							
<i>Luw</i>	<i>Luw/Well Name</i>	<i>Well No.</i>	<i>Well Serial</i>	<i>Allowable</i>	<i>Potential</i>	<i>Pool</i>	<i>Acreage</i>	<i>Remarks</i>	
302129	MARTHA GOSS SCANLAN ETAL	001	204118	150	150				
Oper Id L250		Operator LLOX, L.L.C.							
<i>Luw</i>	<i>Luw/Well Name</i>	<i>Well No.</i>	<i>Well Serial</i>	<i>Allowable</i>	<i>Potential</i>	<i>Pool</i>	<i>Acreage</i>	<i>Remarks</i>	
617856	9600 RA SUA;THIBODEAUX ETAL	001	249205	15	15	9600 RA SUA			
617978	TW RE SUA;ANNE BELLARD LEGG	001	249999	0		TW RE SUA			
Oper Id Z016		Operator ZACHRY EXPLORATION, LLC							
<i>Luw</i>	<i>Luw/Well Name</i>	<i>Well No.</i>	<i>Well Serial</i>	<i>Allowable</i>	<i>Potential</i>	<i>Pool</i>	<i>Acreage</i>	<i>Remarks</i>	
617716	L TW RA SUA;WINSTON ATTEBERRY	001	247484	87	87	L TW RA SUA			
Field Total:				252	252				
Field Id 1148		Field Name BAYOU ROGERS							
Oper Id W168		Operator WHITE OAK OPERATING CO, LLC							
<i>Luw</i>	<i>Luw/Well Name</i>	<i>Well No.</i>	<i>Well Serial</i>	<i>Allowable</i>	<i>Potential</i>	<i>Pool</i>	<i>Acreage</i>	<i>Remarks</i>	
613204	HMSKRS B RB SUA;GENERAL AG	1	224003	46	46	HMSKRS B RA SUA			



Louisiana Department of Natural Resources (DNR)

SONRIS/2000 Proration Schedule (GAS)

Report run on: Jun 27, 2018 7:47 AM

For Date Range : 01 Jul, 2018

Thru 31 Dec, 2018

District 2 LAFAYETTE											
Field Id 1148		Field Name BAYOU ROGERS									
Field Total:										46	46
Field Id 1161		Field Name BAYOU SALE									
Oper Id E177		Operator ENERGYQUEST II, LLC									
Luw	Luw/Well Name	Well No.	Well Serial	Allowable	Potential	Pool	Acreage	Remarks			
302155	VUC;SL 329 SMPL U1	060	218083	14	14						
602193	OPERC 2 RE SUA;ST MARY	027	86874	229	229	OPERC 2 RE SUA	484.000				
610879	BS ST MY RD SU			63	63						
615354	OPERC 1-5 RA SUA;ST MARY	082	237091	0		OPERC 1-5 RA SU					
615578	ST MY RF SUA;SMPL	001	223104	84	84						
Oper Id M4362		Operator MARQUIS RESOURCES, LLC									
Luw	Luw/Well Name	Well No.	Well Serial	Allowable	Potential	Pool	Acreage	Remarks			
604651	ROB 3 RA2 SUA;M WOOSTER B	005-ALT	250252	1,698	1,698	ROB 3 RA2 SUA	441.070				
Field Total:										2,088	2,088
Field Id 1304		Field Name BEACONS GULLY									
Oper Id P317		Operator PETRO HARVESTER OPERATING COMPANY LLC									
Luw	Luw/Well Name	Well No.	Well Serial	Allowable	Potential	Pool	Acreage	Remarks			
614507	W-1 RA SUA;FRANCIS YOUNG	001	231159	10	10						
Field Total:										10	10
Field Id 1312		Field Name BEAR									
Oper Id P342		Operator PINTAIL OIL & GAS, LLC									
Luw	Luw/Well Name	Well No.	Well Serial	Allowable	Potential	Pool	Acreage	Remarks			
306843	AKS PROPERTIES 29	001	242480	32	32	N 1					
Field Total:										32	32
Field Id 1344		Field Name BECKWITH CREEK									
Oper Id F148		Operator FIVE - JAB, INC.									
Luw	Luw/Well Name	Well No.	Well Serial	Allowable	Potential	Pool	Acreage	Remarks			
612381	Y RA SUA;BURLINGTON RES FEE	001	219597	155	155	Y RA SUA					
Field Total:										155	155
Field Id 1392		Field Name BELL CITY, EAST									
Oper Id F148		Operator FIVE - JAB, INC.									
Luw	Luw/Well Name	Well No.	Well Serial	Allowable	Potential	Pool	Acreage	Remarks			



Louisiana Department of Natural Resources (DNR)

SONRIS/2000 Proration Schedule (GAS)

Report run on: Jun 27, 2018 7:47 AM

For Date Range : 01 Jul, 2018

Thru

31 Dec, 2018

District 2 LAFAYETTE									
Field Id		Field Name							
Oper Id		Operator							
Luw	Luw/Well Name	Well No.	Well Serial	Allowable	Potential	Pool	Acreage	Remarks	
1392		BELL CITY, EAST							
F148		FIVE - JAB, INC.							
612656	HAYES RA SUA;BERTHA D MORGAN	001	220790	1	1	HAYES RA SUA			
Field Total:				1	1				
1416		BELLE ISLE							
T029		TEXAS PETROLEUM INVESTMENT COMPANY							
700800	BI N VUA	005-7	216173	12	12	BI N VUA			
700800	BI N VUA	011-6	220283	2,971	2,971	BI N VUA			
Field Total:				2,983	2,983				
1424		BELLE ISLE, SOUTHWEST							
W168		WHITE OAK OPERATING CO, LLC							
305702	VUA;SL 18350	001	231605	0		Z			
Field Total:				0	0				
1520		BIG LAKE							
C302		CYPRESS PRODUCTION, INC.							
617908	8700 RA SUA;JOSEPH G RICHARD	001	248841	2,050	845	8700 RA SUA			
617908	8700 RA SUA;MCDONALD FAMILY	001-ALT	249596	0	1,171	8700 RA SUA			
Field Total:				2,050	2,016				
1560		BIVENS							
C083		CASKIDS OPERATING COMPANY							
616707	WX RA SUA;OLYMPIA MINERALS	001	240685	59	59	WX RA SUA			
T255		TRI - C RESOURCES, LLC							
306804	VUA;SAN SABA ROYALTY	001	249204	546	546	FRIO			
Field Total:				605	605				
1600		BLACK BAY, NORTH							



SONRIS/2000 Proration Schedule (GAS)

Report run on: Jun 27, 2018 7:47 AM

For Date Range : 01 Jul, 2018

Thru 31 Dec, 2018

District 2 LAFAYETTE									
Field Id		Field Name							
Oper Id		Operator							
<i>Luw</i>	<i>Luw/Well Name</i>	<i>Well No.</i>	<i>Well Serial</i>	<i>Allowable</i>	<i>Potential</i>	<i>Pool</i>	<i>Acreage</i>	<i>Remarks</i>	
1600		BLACK BAY, NORTH							
H172		HELIS OIL & GAS COMPANY, LLC							
305073	SL 195 QQ	099	237273	2,825	2,825	CC 10			
Field Total:				2,825	2,825				
1616		BLACK BAY, WEST							
H172		HELIS OIL & GAS COMPANY, LLC							
612867	9100 RB SUA;SL 195 QQ	050	74621	1,356	1,356				
Field Total:				1,356	1,356				
1632		BLACK BAYOU, SOUTH							
6928		OLEUM OPERATING COMPANY, L.C.							
304697	BONNE TERRE EXP CO LLC ETAL29	001	226898	100	100	CAMERINA			
304749	R E ODOM 21	002	227775	150	150				
Field Total:				250	250				
1737		BON AIR, NORTH							
A174		ANGLO- DUTCH ENERGY, LLC							
617823	V RA SUA;FUSELIER TRUST	001	248625	141	141	V RA SUA			
Field Total:				141	141				
1768		BOSCO							
C1360		CLEARLY PETROLEUM, LLC							
302230	W V LARCADE	006	17467	0		FALL 35			
Field Total:				0	0				
1776		BOSCO, SOUTH							
L250		LLOX, L.L.C.							
617816	NS 3 RA SUA;EST OF M KAHN LLC	001	248544	535	535	NS 3 RA SUA			



Louisiana Department of Natural Resources (DNR)

SONRIS/2000 Proration Schedule (GAS)

Report run on: Jun 27, 2018 7:47 AM

For Date Range : 01 Jul, 2018

Thru

31 Dec, 2018

District 2 LAFAYETTE										
Field Id 1776		Field Name BOSCO, SOUTH								
Field Total:					535					535
Field Id 1808		Field Name BOURG								
Oper Id S410		Operator S2 ENERGY OPERATING LLC								
<i>Luw</i>	<i>Luw/Well Name</i>	<i>Well No.</i>	<i>Well Serial</i>	<i>Allowable</i>	<i>Potential</i>	<i>Pool</i>	<i>Acreage</i>	<i>Remarks</i>		
609543	KBR C RA SUA;SL 9637	002	185672	12	12	KBR C RA SUA				
Field Total:					12					12
Field Id 1832		Field Name BOUTTE								
Oper Id L250		Operator LLOX, L.L.C.								
<i>Luw</i>	<i>Luw/Well Name</i>	<i>Well No.</i>	<i>Well Serial</i>	<i>Allowable</i>	<i>Potential</i>	<i>Pool</i>	<i>Acreage</i>	<i>Remarks</i>		
306865	SIMONEAUX FAMILY LAND LLC	001	250321	6,762	6,762	CIB OP				
306911	SIMONEAUX FAMILY LAND LLC A	001	250809	6,240	6,240	CIB OP				
Oper Id W137		Operator WAGNER OIL COMPANY								
<i>Luw</i>	<i>Luw/Well Name</i>	<i>Well No.</i>	<i>Well Serial</i>	<i>Allowable</i>	<i>Potential</i>	<i>Pool</i>	<i>Acreage</i>	<i>Remarks</i>		
306682	LYDIA B SIMONEAUX ET AL	026	222844	69	69					
Field Total:					13,071					13,071
Field Id 1848		Field Name BRANCH								
Oper Id P4963		Operator PERDIDO ENERGY LOUISIANA, LLC								
<i>Luw</i>	<i>Luw/Well Name</i>	<i>Well No.</i>	<i>Well Serial</i>	<i>Allowable</i>	<i>Potential</i>	<i>Pool</i>	<i>Acreage</i>	<i>Remarks</i>		
611327	NB 2 RC SUA;FRANK A BRUNER	001	213625	767	767	NB 2 RC SUA				
Field Total:					767					767
Field Id 1874		Field Name BRETON SOUND BLOCK 16								
Oper Id L074		Operator LOBO OPERATING, INC.								
<i>Luw</i>	<i>Luw/Well Name</i>	<i>Well No.</i>	<i>Well Serial</i>	<i>Allowable</i>	<i>Potential</i>	<i>Pool</i>	<i>Acreage</i>	<i>Remarks</i>		
304693	SL 17303	001	227339	0		3500				
Field Total:					0					0
Field Id 1880		Field Name BRETON SOUND BLOCK 18								
Oper Id L074		Operator LOBO OPERATING, INC.								
<i>Luw</i>	<i>Luw/Well Name</i>	<i>Well No.</i>	<i>Well Serial</i>	<i>Allowable</i>	<i>Potential</i>	<i>Pool</i>	<i>Acreage</i>	<i>Remarks</i>		
304079	SL 16610	001	224269	8	8					
306590	SL 20433	001-D	245262	8	8	7100				



SONRIS/2000 Proration Schedule (GAS)

Report run on: Jun 27, 2018 7:47 AM

For Date Range : 01 Jul, 2018

Thru 31 Dec, 2018

District 2 LAFAYETTE										
Field Id 1880 Field Name BRETON SOUND BLOCK 18										
										Field Total: 16 16
Field Id 1888 Field Name BRETON SOUND BLOCK 20										
Oper Id T029 Operator TEXAS PETROLEUM INVESTMENT COMPANY										
Luw	Luw/Well Name	Well No.	Well Serial	Allowable	Potential	Pool	Acreage	Remarks		
302257	SL 4574	013-D	221972	42	42					
613832	10200 RA SUA;SL 1999	002	227680	77	77					
										Field Total: 119 119
Field Id 1896 Field Name BRETON SOUND BLOCK 31										
Oper Id U2641 Operator UPSTREAM EXPLORATION LLC										
Luw	Luw/Well Name	Well No.	Well Serial	Allowable	Potential	Pool	Acreage	Remarks		
306774	SL 21543	001	248884	478	478	CRIS I 6				
										Field Total: 478 478
Field Id 1904 Field Name BRETON SOUND BLOCK 32										
Oper Id S410 Operator S2 ENERGY OPERATING LLC										
Luw	Luw/Well Name	Well No.	Well Serial	Allowable	Potential	Pool	Acreage	Remarks		
302263	SL 4708	016	231405	150	150					
										Field Total: 150 150
Field Id 1908 Field Name BRETON SOUND BLOCK 33										
Oper Id U2641 Operator UPSTREAM EXPLORATION LLC										
Luw	Luw/Well Name	Well No.	Well Serial	Allowable	Potential	Pool	Acreage	Remarks		
305822	VUA;SL 17767	001	228463	1,145	1,145	texw7				
										Field Total: 1,145 1,145
Field Id 1930 Field Name BRETON SOUND BLOCK 47										
Oper Id L074 Operator LOBO OPERATING, INC.										
Luw	Luw/Well Name	Well No.	Well Serial	Allowable	Potential	Pool	Acreage	Remarks		
304378	SL 16569	001	225870	220	220	cc-2				
										Field Total: 220 220
Field Id 1936 Field Name BRETON SOUND BLOCK 49										
Oper Id L074 Operator LOBO OPERATING, INC.										


SONRIS/2000 Proration Schedule (GAS)

Report run on: Jun 27, 2018 7:47 AM


For Date Range : 01 Jul, 2018

Thru

31 Dec, 2018



District 2 LAFAYETTE									
Field Id 1936		Field Name BRETON SOUND BLOCK 49							
Oper Id L074		Operator LOBO OPERATING, INC.							
<i>Luw</i>	<i>Luw/Well Name</i>	<i>Well No.</i>	<i>Well Serial</i>	<i>Allowable</i>	<i>Potential</i>	<i>Pool</i>	<i>Acreage</i>	<i>Remarks</i>	
306771	SL 21563	001	226673	165	165	CIB CARST 2			
Field Total:				165	165				
Field Id 1944		Field Name BRETON SOUND BLOCK 53							
Oper Id U2641		Operator UPSTREAM EXPLORATION LLC							
<i>Luw</i>	<i>Luw/Well Name</i>	<i>Well No.</i>	<i>Well Serial</i>	<i>Allowable</i>	<i>Potential</i>	<i>Pool</i>	<i>Acreage</i>	<i>Remarks</i>	
305681	VUC;SL 17860	002	247877	3,959	3,959				
306557	VUD;SL 19391	002	243930	1,169	1,169				
Field Total:				5,128	5,128				
Field Id 2088		Field Name BULLY CAMP							
Oper Id R1220		Operator RED ROCK ENERGY GROUP INC							
<i>Luw</i>	<i>Luw/Well Name</i>	<i>Well No.</i>	<i>Well Serial</i>	<i>Allowable</i>	<i>Potential</i>	<i>Pool</i>	<i>Acreage</i>	<i>Remarks</i>	
302288	DELTA SEC CO INC	024	37963	0					
302288	DELTA SEC CO INC	135	177725	0					
302288	DELTA SEC CO INC	149	221297	15	15				
302289	DELTA SEC CO INC A	072	55580	15	15				
Field Total:				30	30				
Field Id 2117		Field Name BURR FERRY, SOUTH							
Oper Id T3580		Operator TEXEGY OPERATING COMPANY LLC							
<i>Luw</i>	<i>Luw/Well Name</i>	<i>Well No.</i>	<i>Well Serial</i>	<i>Allowable</i>	<i>Potential</i>	<i>Pool</i>	<i>Acreage</i>	<i>Remarks</i>	
612333	AUS C RA SUA;SONAT MINRLS 27	001	218750	85	85	AUS C RA SUA			
613278	AUS C RA SUE;SWENCO 31	001	225382	5	5	AUS C RA SUE			
Oper Id Z2980		Operator ZARVONA ENERGY LLC							
<i>Luw</i>	<i>Luw/Well Name</i>	<i>Well No.</i>	<i>Well Serial</i>	<i>Allowable</i>	<i>Potential</i>	<i>Pool</i>	<i>Acreage</i>	<i>Remarks</i>	
616332	AUS C RA SUJ;GASRS 5	001	241312	193	193				
617413	AUS C RA SUH;GASRS 23	001	244416	259	259	AUS C RA SUH	1,653.420		
617457	AUS C RA SUR;GASRS 29	001	244429	518	518	AUS C RA SUR			
617497	AUS C RA SUS;GASRS 34	001	244860	4	4	AUS C RA SUS			
617554	AUS C RA SUM;GASRS 15	001	245071	1,215	1,215	AUS C RA SUM	1,461.050		
617630	AUS C RA SUP;INDIGO MIN 17	001	245992	1,119	1,135	AUS C RA SUP	1,332.520		
Field Total:				3,398	3,414				
Field Id 2184		Field Name CAILLOU ISLAND							
Oper Id H032		Operator HILCORP ENERGY COMPANY							



SONRIS/2000 Proration Schedule (GAS)


Report run on: Jun 27, 2018 7:47 AM

For Date Range : 01 Jul, 2018

Thru

31 Dec, 2018

District 2 LAFAYETTE									
Field Id 2184		Field Name CAILLOU ISLAND							
Oper Id H032		Operator HILCORP ENERGY COMPANY							
Luw	Luw/Well Name	Well No.	Well Serial	Allowable	Potential	Pool	Acreage	Remarks	
302467	SL 2826	040	158374	797	797	TB 9			
305677	SL 17729	001	232938	400	385	22F			
616652	W1-W2 RA SUA;SL 1247	020	129022	1,824	899		1,256.390		
616652	W1-W2 RA SUA;SL 1247	021-ALT	130832	0	925				
617761	TEX L RA SUA;SL 1249	112	247880	6,877	6,877	TEX L RA SUA			
Field Total:				9,898	9,883				
Field Id 2244		Field Name CAMERON CANAL							
Oper Id 0053		Operator DAVIS PETROLEUM CORP.							
Luw	Luw/Well Name	Well No.	Well Serial	Allowable	Potential	Pool	Acreage	Remarks	
614705	13000 RB SUA;EE BROUSSARD	001-ALT	249424	1,136	1,136	13000 rb sua			
Field Total:				1,136	1,136				
Field Id 2248		Field Name CAMERON MEADOWS							
Oper Id A233		Operator APOLLO ENERGY OPERATING COMPANY, LP							
Luw	Luw/Well Name	Well No.	Well Serial	Allowable	Potential	Pool	Acreage	Remarks	
302475	CAMERON MEADOWS LAND CO	029	149154	0		7500			
306389	DORE FEE	051	243345	154	154	PLANULINA 2			
306389	DORE FEE	053	245909	17	17				
Oper Id E177		Operator ENERGYQUEST II, LLC							
Luw	Luw/Well Name	Well No.	Well Serial	Allowable	Potential	Pool	Acreage	Remarks	
609493	CMM PLAN 1 RA SU			60	60	CMM PLAN1 RASU			
Field Total:				231	231				
Field Id 2376		Field Name CASTOR CREEK							
Oper Id U019		Operator UNIT PETROLEUM COMPANY							
Luw	Luw/Well Name	Well No.	Well Serial	Allowable	Potential	Pool	Acreage	Remarks	
304241	SPEARS VUA;ROBERT SPEARS	001	224839	38	38	OBERLIN			
304617	VUB;J THOMAS	001	227229	2	2	OBERLIN			
304680	VUD;J D FONTENOT ETUX	001	227646	0	0	OBERLIN			
304728	VUC;CLAIRELYNN D SMITH	001	227583	269	269	OBERLIN			
304815	VUE;S G FONTENOT	001	228194	10	10	OBERLIN			
304952	MARTIN A	001	228737	21	21	OBERLIN			
305162	VUK;ADAMS A	001	229759	0		OBERLIN			
305348	VUL;SMITH E	001	230644	8	8	OBERLIN			
305349	VUM;ADAMS B	001	230645	0	0	OBERLIN			
614156	OBERLIN RB SUA;MTR	001	228856	23	23	OBERLIN RB SUA			



SONRIS/2000 Proration Schedule (GAS)

Report run on: Jun 27, 2018 7:47 AM

For Date Range : 01 Jul, 2018

Thru

31 Dec, 2018

District 2 LAFAYETTE										
Field Id 2376		Field Name CASTOR CREEK								
Field Total:										371
371										
Field Id 2432		Field Name CHACAHOULA								
Oper Id H032		Operator HILCORP ENERGY COMPANY								
Luw	Luw/Well Name	Well No.	Well Serial	Allowable	Potential	Pool	Acreage	Remarks		
302503	DIBERT STARK & BROWN	044	56973	89	89	UL 3-1	93.000			
302504	LEVERT MORVANT INC	004	81857	8	8					
Field Total:										97
97										
Field Id 2440		Field Name CHALKLEY								
Oper Id 3179		Operator KAISER- FRANCIS OIL COMPANY								
Luw	Luw/Well Name	Well No.	Well Serial	Allowable	Potential	Pool	Acreage	Remarks		
614471	L MIOGYR RA SUA;SWEET LAKE L&O	001	231077	237	237		320.000			
Oper Id 6924		Operator OSR OIL & GAS CORP								
Luw	Luw/Well Name	Well No.	Well Serial	Allowable	Potential	Pool	Acreage	Remarks		
606320	MH 5 RA SUA;CAMERON SCH BD	001	160720	50	50					
Oper Id H032		Operator HILCORP ENERGY COMPANY								
Luw	Luw/Well Name	Well No.	Well Serial	Allowable	Potential	Pool	Acreage	Remarks		
302512	GARRISON	001	212404	0			800.000			
611832	CK MIOGYR RB SU;			6,099	6,099					
617887	CAM RA SUA;SWEET LK L&O	014	250396	2,286	2,286	CAM RA SUA				
Oper Id U015		Operator UNITED WORLD ENERGY CORPORATION								
Luw	Luw/Well Name	Well No.	Well Serial	Allowable	Potential	Pool	Acreage	Remarks		
305881	THE LACASSANE CO 26	001	235284	1,407	1,407	F 2				
615808	MARG H RB SUA;LACASSANE CO 23	001	239828	0		MARG H RB SUA				
Field Total:										10,079
10,079										
Field Id 2568		Field Name CHAUVIN, SOUTH								
Oper Id H032		Operator HILCORP ENERGY COMPANY								
Luw	Luw/Well Name	Well No.	Well Serial	Allowable	Potential	Pool	Acreage	Remarks		
302527	LATERRE CO INC C	006	225769	0		HH				
615241	BB RC SUA;LATERRE C	003	118437	0			164.000			
Field Total:										0
0										
Field Id 2592		Field Name CHENEYVILLE								
Oper Id P320		Operator PRESIDIO OIL & GAS, INC.								



SONRIS/2000 Proration Schedule (GAS)

Report run on: Jun 27, 2018 7:47 AM

For Date Range : 01 Jul, 2018

Thru 31 Dec, 2018

District 2 LAFAYETTE										
Field Id		Field Name								
Oper Id		Operator								
Luw	Luw/Well Name	Well No.	Well Serial	Allowable	Potential	Pool	Acreage	Remarks		
2592		CHENEYVILLE								
P320		PRESIDIO OIL & GAS, INC.								
302540	S CONRAD WEIL JR ETAL	015	247299	5	5					
Field Total:				5	5					
2624		CHENIERE PERDUE								
E4682		ENERGYQUEST OPERATING, L.L.C.								
602863	A RA SUA;MIAMI CORP J	006	240928	10	10					
Field Total:				10	10					
2689		CHOUPIQUE, NORTH								
H3720		HEMCO DEVELOPMENT, LLC								
304687	HURLBUT	001	141078	1,041	1,041					
Field Total:				1,041	1,041					
2696		CHURCH POINT								
K036		KEY OPERATING COMPANY								
614491	MT1 NS1 RA SUA;QUIBODEAUX ETAL	001	231413	340	340	MT1 NS1 RA SUA				
Field Total:				340	340					
2740		CLEAR MARAIS								
F148		FIVE - JAB, INC.								
610792	HBV RA SUA;MGGT-GL	003	209716	250	135	HBV RA SUA				
610792	HBV RA SUA;MGGT-GL	4-ALT	223843	0	115	HBV RA SUA				
Field Total:				250	250					
2744		CLOVELLY								
T029		TEXAS PETROLEUM INVESTMENT COMPANY								
302552	CLOVELLY CORP	028	82768	175	175					
302552	CLOVELLY CORP	040	222058	215	215					



SONRIS/2000 Proration Schedule (GAS)

Report run on: Jun 27, 2018 7:47 AM

For Date Range : 01 Jul, 2018

Thru 31 Dec, 2018

District 2 LAFAYETTE										
Field Id 2744 Field Name CLOVELLY										
					Field Total:	390				
Field Id 2776 Field Name COLLEGE POINT- ST JAMES										
Oper Id 3466 Operator LINDER OIL CO. A PARTNERSHIP										
Luw	Luw/Well Name	Well No.	Well Serial	Allowable	Potential	Pool	Acreage	Remarks		
611894	ANDRIES RA SUA;MISSOURI PAC RR	001-ALT	217866	34	34	ANDRIES RA SUA				
					Field Total:	34				
Field Id 2840 Field Name COMITE										
Oper Id 60022 Operator ORX RESOURCES, L.L.C.										
Luw	Luw/Well Name	Well No.	Well Serial	Allowable	Potential	Pool	Acreage	Remarks		
617510	18000 TUSC RB SUO;BARBER ETAL	001	244589	1,532	1,532	18000TUSCRBSUO				
Oper Id W217 Operator WHITE MARLIN OPERATING COMPANY, LLC										
Luw	Luw/Well Name	Well No.	Well Serial	Allowable	Potential	Pool	Acreage	Remarks		
607114	18000 TUSC RA SUA;T J STRAIN	001	168690	2,183	2,183	18000 TUSC RA	640.000			
					Field Total:	3,715				
Field Id 2888 Field Name COQUILLE BAY										
Oper Id D104 Operator DIMENSION ENERGY CO., L.L.C.										
Luw	Luw/Well Name	Well No.	Well Serial	Allowable	Potential	Pool	Acreage	Remarks		
306756	RF PRICE JR ETAL	003	244899	323	323	5000				
306756	RF PRICE JR ETAL	006-D	249671	137	137	5600				
611534	COQB 11000 RA SU			21	21					
617850	6900 RA SUA;RF PRICE JR ETAL A	001	244728	320	320	6900 RA SUA				
617961	9800 RA SUA;RF PRICE JR ETAL A	002	247955	23	23	9800 RA SUA	201.890			
617989	COQB 8300 RA SU;			2,057	2,057	COQB 8300 RA SU				
Oper Id S410 Operator S2 ENERGY OPERATING LLC										
Luw	Luw/Well Name	Well No.	Well Serial	Allowable	Potential	Pool	Acreage	Remarks		
614321	CIB C RA SUA;R F PRICE JR ETAL	001	228093	65	40	CIB C RA SUA;				
614321	CIB C RA SUA;R F PRICE JR ETAL	002-ALT	233510	0	25					
617399	9400 RA SUA;SL 19706	001	243180	940	940	9400 RA SUA				
					Field Total:	3,886				
Field Id 3112 Field Name CROWLEY, NORTH										
Oper Id 2679 Operator HENRY PRODUCTION CO INC										
Luw	Luw/Well Name	Well No.	Well Serial	Allowable	Potential	Pool	Acreage	Remarks		
617866	10000 RA SUA;P J THEVIS	001	70667	700	700	10000 RA SUA	213.450			

SONRIS/2000 Proration Schedule (GAS)

Report run on: Jun 27, 2018 7:47 AM

For Date Range : 01 Jul, 2018

Thru

31 Dec, 2018

District 2 LAFAYETTE									
Field Id 3112 Field Name CROWLEY, NORTH									
Oper Id T029 Operator TEXAS PETROLEUM INVESTMENT COMPANY									
Luw	Luw/Well Name	Well No.	Well Serial	Allowable	Potential	Pool	Acreage	Remarks	
614566	MI 6E RA SUA;H J THEVIS	006-D	168611	14	14				
617974	MIO 6A RA SUB;A OHLENFORST	027	216622	60	60	MIO 6A RA SUB;			
Field Total:				774	774				
Field Id 3136 Field Name CUT OFF									
Oper Id T029 Operator TEXAS PETROLEUM INVESTMENT COMPANY									
Luw	Luw/Well Name	Well No.	Well Serial	Allowable	Potential	Pool	Acreage	Remarks	
612142	10850 RA SUA;CLOVELLY CORP	010	82893	3	3	10850 RA SUA			
Field Total:				3	3				
Field Id 3210 Field Name DEEP LAKE									
Oper Id 6260 Operator WALTER OIL & GAS CORPORATION									
Luw	Luw/Well Name	Well No.	Well Serial	Allowable	Potential	Pool	Acreage	Remarks	
306721	OA A0318	001	242633	1,157	1,157				
Oper Id H032 Operator HILCORP ENERGY COMPANY									
Luw	Luw/Well Name	Well No.	Well Serial	Allowable	Potential	Pool	Acreage	Remarks	
602875	14400 RA SUD;SL 2340	018-ALT	157853	0	3,932	14400 RA SUD			
602875	14400 RA SUD;SL 2340	027	246009	6,883	2,951	14400 RA SUD			
611048	13250 RA SUA;A M MHIRE	001	211760	1,072	1,072	13250 RA SUA			
611050	DLK 15400 RA SU			1,176	1,176				
617284	15100 RB SUA;SL 2340	026-ALT	245770	3,033	2,413	15100 RB SUA			
617284	15100 RB SUA;SL 20139	002-ALT	248868	0	620	15100 RB SUA			
Oper Id L250 Operator LLOX, L.L.C.									
Luw	Luw/Well Name	Well No.	Well Serial	Allowable	Potential	Pool	Acreage	Remarks	
617968	39-45 RA SUA;J C THERIOT	001	249540	4,532	4,532	39-45 RA SUA	306.260		
Field Total:				17,853	17,853				
Field Id 3318 Field Name DELTA FARMS									
Oper Id L152 Operator LOUISIANA DELTA OIL CO, LLC									
Luw	Luw/Well Name	Well No.	Well Serial	Allowable	Potential	Pool	Acreage	Remarks	
306209	LA DELTA FARMS	001	238817	55	55	7800			
Oper Id T029 Operator TEXAS PETROLEUM INVESTMENT COMPANY									
Luw	Luw/Well Name	Well No.	Well Serial	Allowable	Potential	Pool	Acreage	Remarks	
302635	LA DELTA FARMS	094	212196	21	21	7800 FT			
306734	VUA;SL 19863	001	239998	58	58	8900			



SONRIS/2000 Proration Schedule (GAS)

Report run on: Jun 27, 2018 7:47 AM

For Date Range : 01 Jul, 2018

Thru

31 Dec, 2018

District 2 LAFAYETTE										
Field Id 3318 Field Name DELTA FARMS										
Field Total:										134
Field Id 3336 Field Name DEQUINCY										
Oper Id F148 Operator FIVE - JAB, INC.										
Luw	Luw/Well Name	Well No.	Well Serial	Allowable	Potential	Pool	Acreage	Remarks		
614320	Y-2 RC SUA;KIRBY JONES ETAL 36	001	230462	40	40	Y-2 RC SUA				
Oper Id M4362 Operator MARQUIS RESOURCES, LLC										
Luw	Luw/Well Name	Well No.	Well Serial	Allowable	Potential	Pool	Acreage	Remarks		
614158	Y-2 RB SUA;TEMPLE-INLAND 2	001	230311	183	183					
Field Total:										223
Field Id 3337 Field Name DEQUINCY, NORTH										
Oper Id 6928 Operator OLEUM OPERATING COMPANY, L.C.										
Luw	Luw/Well Name	Well No.	Well Serial	Allowable	Potential	Pool	Acreage	Remarks		
614110	Y-2 RB SUA;WILLIAMS 24	001	229554	400	400					
Field Total:										400
Field Id 3342 Field Name DEQUINCY, WEST										
Oper Id P4963 Operator PERDIDO ENERGY LOUISIANA, LLC										
Luw	Luw/Well Name	Well No.	Well Serial	Allowable	Potential	Pool	Acreage	Remarks		
306540	VUA;OLYMPIA 20	003	244180	0	0	UPPER WILCOX				
617007	U WX RA SUA;OLYMPIA 20	001	242595	35	35	U WX RA SUA	486.360			
Field Total:										35
Field Id 3393 Field Name DRAKES BAY										
Oper Id F148 Operator FIVE - JAB, INC.										
Luw	Luw/Well Name	Well No.	Well Serial	Allowable	Potential	Pool	Acreage	Remarks		
615817	K RA SUA;SL 19250	001	240224	650	650	K RA SUA				
Field Total:										650
Field Id 3462 Field Name DUSON										
Oper Id S316 Operator SPINDLETOP DRILLING CO.										
Luw	Luw/Well Name	Well No.	Well Serial	Allowable	Potential	Pool	Acreage	Remarks		
611044	MT RA SUA;M E MCCONNELL	003	168573	0	0					
611044	MT RA SUA;M E MCCONNELL	004-ALT	225013	0	0	MT RA SUA				



Louisiana Department of Natural Resources (DNR)


SONRIS/2000 Proration Schedule (GAS)

Report run on: Jun 27, 2018 7:47 AM

For Date Range : 01 Jul, 2018

Thru 31 Dec, 2018

District 2 LAFAYETTE									
Field Id 3462		Field Name DUSON							
Oper Id W168		Operator WHITE OAK OPERATING CO, LLC							
<i>Luw</i>	<i>Luw/Well Name</i>	<i>Well No.</i>	<i>Well Serial</i>	<i>Allowable</i>	<i>Potential</i>	<i>Pool</i>	<i>Acreage</i>	<i>Remarks</i>	
614642	BOL M 3-4 RB SUA;LEGER JR ETAL	001	232636	608	608				
Field Total:				608	608				
Field Id 3578		Field Name EDGERLY							
Oper Id H032		Operator HILCORP ENERGY COMPANY							
<i>Luw</i>	<i>Luw/Well Name</i>	<i>Well No.</i>	<i>Well Serial</i>	<i>Allowable</i>	<i>Potential</i>	<i>Pool</i>	<i>Acreage</i>	<i>Remarks</i>	
617627	Y RA SUA;HUDSON 10	001	245584	0		Y RA SUA	809.788		
Field Total:				0	0				
Field Id 3593		Field Name EGAN							
Oper Id W137		Operator WAGNER OIL COMPANY							
<i>Luw</i>	<i>Luw/Well Name</i>	<i>Well No.</i>	<i>Well Serial</i>	<i>Allowable</i>	<i>Potential</i>	<i>Pool</i>	<i>Acreage</i>	<i>Remarks</i>	
606943	BM RB SUA;HAYES A	005	169913	456	456	BM RB SUA	270.850		
Field Total:				456	456				
Field Id 3638		Field Name EMPIRE							
Oper Id L255		Operator LAVACA RIVER OPERATING COMPANY, LLC							
<i>Luw</i>	<i>Luw/Well Name</i>	<i>Well No.</i>	<i>Well Serial</i>	<i>Allowable</i>	<i>Potential</i>	<i>Pool</i>	<i>Acreage</i>	<i>Remarks</i>	
306792	VUA;SL 18165	001	238330	176	176	K 5			
Field Total:				176	176				
Field Id 3663		Field Name ERATH							
Oper Id H032		Operator HILCORP ENERGY COMPANY							
<i>Luw</i>	<i>Luw/Well Name</i>	<i>Well No.</i>	<i>Well Serial</i>	<i>Allowable</i>	<i>Potential</i>	<i>Pool</i>	<i>Acreage</i>	<i>Remarks</i>	
701000	ERATH SU			3,185	3,185	ERATH SU(8700)			
Field Total:				3,185	3,185				
Field Id 3673		Field Name ESTHER							
Oper Id F132		Operator FORZA OPERATING, LLC							
<i>Luw</i>	<i>Luw/Well Name</i>	<i>Well No.</i>	<i>Well Serial</i>	<i>Allowable</i>	<i>Potential</i>	<i>Pool</i>	<i>Acreage</i>	<i>Remarks</i>	
615270	13400 RD SUA;EST JG LUTGRING	001	231860	0		13400 RD SUA	130.680		
615841	13400 RB SUA;D L BRADLEY ETAL	001	229662	500	500				



SONRIS/2000 Proration Schedule (GAS)

Report run on: Jun 27, 2018 7:47 AM

For Date Range : 01 Jul, 2018

Thru 31 Dec, 2018

District 2 LAFAYETTE									
Field Id 3673		Field Name ESTHER							
Field Total: 500 500									
Field Id 3699		Field Name EUGENE ISLAND BLOCK 10							
Oper Id C365		Operator CONTANGO OPERATORS, INC.							
<i>Luw</i>	<i>Luw/Well Name</i>	<i>Well No.</i>	<i>Well Serial</i>	<i>Allowable</i>	<i>Potential</i>	<i>Pool</i>	<i>Acreage</i>	<i>Remarks</i>	
305933	SL 18640	001	235811	14,831	14,831	CIB OP 3			
305991	SL 19266	002	236684	3,019	3,019		160.000		
305991	SL 19266	001	237197	8,566	8,566				
305991	SL 19266	003	237722	1,252	1,252	CIB OP			
Field Total: 27,668 27,668									
Field Id 3703		Field Name EUGENE ISLAND BLOCK 16							
Oper Id W209		Operator WAPITI OPERATING, LLC							
<i>Luw</i>	<i>Luw/Well Name</i>	<i>Well No.</i>	<i>Well Serial</i>	<i>Allowable</i>	<i>Potential</i>	<i>Pool</i>	<i>Acreage</i>	<i>Remarks</i>	
306445	VUA;SL 19720	001	242401	0		DISC 12			
Field Total: 0 0									
Field Id 3686		Field Name EUGENE ISLAND BLOCK 6							
Oper Id C365		Operator CONTANGO OPERATORS, INC.							
<i>Luw</i>	<i>Luw/Well Name</i>	<i>Well No.</i>	<i>Well Serial</i>	<i>Allowable</i>	<i>Potential</i>	<i>Pool</i>	<i>Acreage</i>	<i>Remarks</i>	
306035	VUA;SL 18860	001	237269	416	416				
Field Total: 416 416									
Field Id 3799		Field Name FALSE RIVER							
Oper Id 60022		Operator ORX RESOURCES, L.L.C.							
<i>Luw</i>	<i>Luw/Well Name</i>	<i>Well No.</i>	<i>Well Serial</i>	<i>Allowable</i>	<i>Potential</i>	<i>Pool</i>	<i>Acreage</i>	<i>Remarks</i>	
605019	19800 TUSC RA SUA;OJ CHAMPAGNE	001-ALT	175567	230	230	19800 TUSC RA	1,280.000		
605092	19800 TUSC RA SUD;TG NEFF ETAL	001	158508	314	314	19800 T RA SUD			
Oper Id E211		Operator ENERGY MANAGEMENT COMPANY OF TEXAS							
<i>Luw</i>	<i>Luw/Well Name</i>	<i>Well No.</i>	<i>Well Serial</i>	<i>Allowable</i>	<i>Potential</i>	<i>Pool</i>	<i>Acreage</i>	<i>Remarks</i>	
606590	19800 TUSC RA SUJ;H H WHITE JR	001	239730	1,480	1,480	19800 TUSCRASUJ			
Oper Id P193		Operator PENNINGTON OIL & GAS INT, LLC							
<i>Luw</i>	<i>Luw/Well Name</i>	<i>Well No.</i>	<i>Well Serial</i>	<i>Allowable</i>	<i>Potential</i>	<i>Pool</i>	<i>Acreage</i>	<i>Remarks</i>	
605695	19800 TUSC RA SUB;DORGAN EST	001	234482	61	61	19800TUSCRASUB			
Field Total: 2,085 2,085									



SONRIS/2000 Proration Schedule (GAS)

Report run on: Jun 27, 2018 7:47 AM

For Date Range : 01 Jul, 2018

Thru 31 Dec, 2018

District 2 LAFAYETTE									
Field Id 3838 Field Name FIELDS									
Oper Id P4963 Operator PERDIDO ENERGY LOUISIANA, LLC									
Luw	Luw/Well Name	Well No.	Well Serial	Allowable	Potential	Pool	Acreage	Remarks	
616218	L WX RA SUA;HENNIGAN 33	001	240974	992	270	L WX RA SUA			
616218	L WX RA SUA;OLYMPIA 4	001-ALT	243687	0	300	L WX RA SUA			
616218	L WX RA SUA;BP 33	001-ALT	244086	0	270	L WX RA SUA			
616218	L WX RA SUA;BP 33	002-ALT	245060	0	152	L WX RA SUA			
616689	L WX RA SUB;BP 32	001	242431	584	584				
616828	L WX RA SUD;FISHER-LINDSEY 9	001	242664	390	390	U WX & L WX	860.000		
616835	L WX RA SUC;OLYMPIA 4	004	242654	100	100	L WX RA SUC			
616903	L WX RA SUF;BP 31	001	242928	990	480	L WX RA SUF	795.940		
616903	L WX RA SUF;BP 31	002-ALT	243919	0	510				
617348	L WX RA SUG;OLYMPIA 36	001	243729	115	115	L WX RA SUG	874.050		
Field Total:				3,171	3,171				
Field Id 3893 Field Name FLORENCE, SOUTH									
Oper Id T029 Operator TEXAS PETROLEUM INVESTMENT COMPANY									
Luw	Luw/Well Name	Well No.	Well Serial	Allowable	Potential	Pool	Acreage	Remarks	
302746	E M WATKINS	117	221843	76	76	P-3 SD	76.500		
609757	P 3 RA SUA; WATKINS	039-ALT	182980	914	914	P3 RA SUA	50.000		
Field Total:				990	990				
Field Id 3913 Field Name FORDOCHE									
Oper Id F139 Operator FORDOCHE OPERATING COMPANY, LLC									
Luw	Luw/Well Name	Well No.	Well Serial	Allowable	Potential	Pool	Acreage	Remarks	
306805	STRAY 1 RA VUA;J O LONG ETAL	A-4	43601	162	162	STRAY 1 EA VUA			
Field Total:				162	162				
Field Id 3938 Field Name FOUR LEAGUE BAY									
Oper Id H032 Operator HILCORP ENERGY COMPANY									
Luw	Luw/Well Name	Well No.	Well Serial	Allowable	Potential	Pool	Acreage	Remarks	
608073	7800 RA SUA;SL 18677	002-D	182299	0		7800 RA SUA			
617829	13600 RA SUA;LL&E B	001	244205	665	665	13600 RA SUA			
Field Total:				665	665				
Field Id 3968 Field Name FRESH WATER BAYOU									
Oper Id H032 Operator HILCORP ENERGY COMPANY									
Luw	Luw/Well Name	Well No.	Well Serial	Allowable	Potential	Pool	Acreage	Remarks	
302761	LA FURS INC C	016	215847	0					



SONRIS/2000 Proration Schedule (GAS)

Report run on: Jun 27, 2018 7:47 AM

For Date Range : 01 Jul, 2018

Thru

31 Dec, 2018

District 2 LAFAYETTE									
Field Id 3968		Field Name FRESH WATER BAYOU							
Oper Id H032		Operator HILCORP ENERGY COMPANY							
Luw	Luw/Well Name	Well No.	Well Serial	Allowable	Potential	Pool	Acreage	Remarks	
612034	DISC BOL 30A RA SUG;LA FURS C	020	217674	3,577	4,191	DISC BOL 30A	320.000		
612036	DISC BOL 30A RA SUH;LA FURS C	018	217680	2,963	2,963				
Field Total:				6,540	7,154				
Field Id 3973 Field Name FRESH WATER BAYOU, NORTH									
Oper Id H032		Operator HILCORP ENERGY COMPANY							
Luw	Luw/Well Name	Well No.	Well Serial	Allowable	Potential	Pool	Acreage	Remarks	
306181	VUC;LA FURS INC F	021	219536	638	638	DISC BOL 8			
617966	DB 17-25 RA SUA;EXXON MOBIL 34	001	250294	2,531	2,531	DB 17-25 RA SUA			
Field Total:				3,169	3,169				
Field Id 3980 Field Name FROG LAKE									
Oper Id W2960		Operator WCC ENERGY GROUP LLC							
Luw	Luw/Well Name	Well No.	Well Serial	Allowable	Potential	Pool	Acreage	Remarks	
610932	CIB H RA SUB;E B SCHWING	010	210996	0	0	CIB H RA SUB			
Field Total:				0	0				
Field Id 4010 Field Name GARDEN CITY									
Oper Id H032		Operator HILCORP ENERGY COMPANY							
Luw	Luw/Well Name	Well No.	Well Serial	Allowable	Potential	Pool	Acreage	Remarks	
602342	MA 5 RA SUC;A C PLANTATION	001	240935	5	5	MA 5 RA SUC			
602347	MA 7 RA SUA;MARYLAND	011	178952	424	424				
602348	MA 7 RA SUB;MARYLAND	012	241568	3,945	3,945	MA 7 RA SUB			
602366	MA 13 RA SUA;MARYLAND	010	163774	18,416	1,157				
602366	MA 13 RA SUA;W T SHINN ETAL	013-ALT	249597	0	17,259	MA 13 RA SUA			
605735	GC MA10 RA SU			2,449	2,449				
Field Total:				25,239	25,239				
Field Id 4016 Field Name GARDEN ISLAND BAY									
Oper Id W216		Operator WHITNEY OIL & GAS, LLC							
Luw	Luw/Well Name	Well No.	Well Serial	Allowable	Potential	Pool	Acreage	Remarks	
302771	SL 214 GARDEN ISLAND BAY	117	57590	22	22				
302771	SL 214 GARDEN ISLAND BAY	166	79249	1,100	1,082				
Field Total:				1,122	1,104				



SONRIS/2000 Proration Schedule (GAS)

Report run on: Jun 27, 2018 7:47 AM

For Date Range : 01 Jul, 2018

Thru 31 Dec, 2018

District 2 LAFAYETTE									
Field Id 4039 Field Name GHEENS									
Oper Id S391 Operator SQUARE MILE ENERGY, L.L.C.									
Luw	Luw/Well Name	Well No.	Well Serial	Allowable	Potential	Pool	Acreage	Remarks	
617356	CRIS I RB SUA;PXP	001	243953	850	850	CRIS I RB SUA			
617532	UL-9 RC SUA;DM MINERALS	003	243672	906	906	UL-9 RC SUA			
617571	GHN UL-9 RA SU;			12,225	12,225	GHN UL-9 RA SU			
Field Total:				13,981	13,981				
Field Id 4040 Field Name GIBSON									
Oper Id E210 Operator EVANGELINE NATURAL RESOURCES, LLC									
Luw	Luw/Well Name	Well No.	Well Serial	Allowable	Potential	Pool	Acreage	Remarks	
302775	REALTY OPERATORS B	030	79747	30	30				
600665	O SUJ;REALTY OPERATORS B	028	75540	210	210	O SUJ	421.630		
610388	P RC SUA;ROB	002	19967	100	100	P RC SUA	39.000		
Field Total:				340	340				
Field Id 4052 Field Name GILLIS- ENGLISH BAYOU									
Oper Id C420 Operator CHESTNUT EXPLORATION AND PRODUCTION, INC									
Luw	Luw/Well Name	Well No.	Well Serial	Allowable	Potential	Pool	Acreage	Remarks	
604253	GEB UH RA SU;			410	410	GEB UH RA SU			
Oper Id H032 Operator HILCORP ENERGY COMPANY									
Luw	Luw/Well Name	Well No.	Well Serial	Allowable	Potential	Pool	Acreage	Remarks	
613103	CH 12 RE SUA;TEXACO	002	223934	260	260	CH 12 RE SUA			
613252	HBY RA SUA;SL 15774	1	223540	229	229	HBY RA SUA			
Oper Id L241 Operator LOUISIANA JORDAN OIL COMPANY, INC.									
Luw	Luw/Well Name	Well No.	Well Serial	Allowable	Potential	Pool	Acreage	Remarks	
306789	VUA;SANDRA BAKER JORDAN	001	242566	257	257	4460			
Field Total:				1,156	1,156				
Field Id 4071 Field Name GLENMORA, SOUTH									
Oper Id T269 Operator TDX ENERGY, LLC									
Luw	Luw/Well Name	Well No.	Well Serial	Allowable	Potential	Pool	Acreage	Remarks	
306410	INDIGO MINERALS 29	001	241498	366	366				
306478	INDIGO MINERALS 28	001	242041	366	366				
Field Total:				732	732				
Field Id 4082 Field Name GOLDEN MEADOW									
Oper Id L250 Operator LLOX, L.L.C.									



Louisiana Department of Natural Resources (DNR)

SONRIS/2000 Proration Schedule (GAS)

Report run on: Jun 27, 2018 7:47 AM

For Date Range : 01 Jul, 2018

Thru

31 Dec, 2018

District 2 LAFAYETTE									
Field Id 4082		Field Name GOLDEN MEADOW							
Oper Id L250		Operator LLOX, L.L.C.							
<i>Luw</i>	<i>Luw/Well Name</i>	<i>Well No.</i>	<i>Well Serial</i>	<i>Allowable</i>	<i>Potential</i>	<i>Pool</i>	<i>Acreage</i>	<i>Remarks</i>	
617846	BIG HUM RD SUA;LL&E	001	249189	2,125	2,125	BIG HUM RD SUA			
Oper Id T029		Operator TEXAS PETROLEUM INVESTMENT COMPANY							
<i>Luw</i>	<i>Luw/Well Name</i>	<i>Well No.</i>	<i>Well Serial</i>	<i>Allowable</i>	<i>Potential</i>	<i>Pool</i>	<i>Acreage</i>	<i>Remarks</i>	
302787	LATERRE CO INC	291	220674	9	9	6650			
302788	LL&E GOLDEN MEADOW	241	243623	187	187	11000 UPPER			
615599	BIG HUM RA SUA;LL&E	236	238143	201	201	BIG HUM RA SUA			
616653	BIG HUM RB SUA;SL 19531	001	241005	5,030	5,030	big hum rb sua			
617110	TEX W RB SUA;LL&E GM	240	241051	1,669	1,669	TEX W RB SUA			
617967	11400 RD SUA;SL 378	169	247997	2,955	2,955	11400 RD SUA			
Field Total:				12,176	12,176				
Field Id 4100		Field Name GOOD HOPE							
Oper Id E113		Operator EXTEX OPERATING CO							
<i>Luw</i>	<i>Luw/Well Name</i>	<i>Well No.</i>	<i>Well Serial</i>	<i>Allowable</i>	<i>Potential</i>	<i>Pool</i>	<i>Acreage</i>	<i>Remarks</i>	
302791	RIVER & RAILS TERMINAL INC	003	30146	17	17				
Field Total:				17	17				
Field Id 4148		Field Name GRAND BAY							
Oper Id L074		Operator LOBO OPERATING, INC.							
<i>Luw</i>	<i>Luw/Well Name</i>	<i>Well No.</i>	<i>Well Serial</i>	<i>Allowable</i>	<i>Potential</i>	<i>Pool</i>	<i>Acreage</i>	<i>Remarks</i>	
302792	GPLD A	190	221929	10	10				
302793	PLAQUEMINES PARISH GOVERNMENT	001	217865	125	125				
302795	SL 195 QQ	204	214380	9	9				
302796	VUA;SL 195 QQ	208	221493	20	20	17			
Field Total:				164	164				
Field Id 4172		Field Name GRAND CHENIERE							
Oper Id E188		Operator ENERGY XXI ONSHORE, LLC							
<i>Luw</i>	<i>Luw/Well Name</i>	<i>Well No.</i>	<i>Well Serial</i>	<i>Allowable</i>	<i>Potential</i>	<i>Pool</i>	<i>Acreage</i>	<i>Remarks</i>	
615103	15000 RB SUA;BP AMERICA PROD	001	234427	206	206	15000 RB SUA			
Oper Id H032		Operator HILCORP ENERGY COMPANY							
<i>Luw</i>	<i>Luw/Well Name</i>	<i>Well No.</i>	<i>Well Serial</i>	<i>Allowable</i>	<i>Potential</i>	<i>Pool</i>	<i>Acreage</i>	<i>Remarks</i>	
602882	GCH AMPH B 2 RA SU			10	10				
603764	AMPH B 1 RA SUA;MOISE STURLESE	001-D	74740	122	122				
Oper Id S442		Operator SOUTH LEEVILLE, LLC							
<i>Luw</i>	<i>Luw/Well Name</i>	<i>Well No.</i>	<i>Well Serial</i>	<i>Allowable</i>	<i>Potential</i>	<i>Pool</i>	<i>Acreage</i>	<i>Remarks</i>	



Louisiana Department of Natural Resources (DNR)


SONRIS/2000 Proration Schedule (GAS)

Report run on: Jun 27, 2018 7:47 AM

For Date Range : 01 Jul, 2018

Thru 31 Dec, 2018

District 2 LAFAYETTE									
Field Id 4172		Field Name GRAND CHENIERE							
Oper Id S442		Operator SOUTH LEEVILLE, LLC							
<i>Luw</i>	<i>Luw/Well Name</i>	<i>Well No.</i>	<i>Well Serial</i>	<i>Allowable</i>	<i>Potential</i>	<i>Pool</i>	<i>Acreage</i>	<i>Remarks</i>	
617358	15000 RC SUA;STURLESE	001	244134	160	160	15000 RC SUA			
Field Total:				498	498				
Field Id 4196		Field Name GRAND ISLE BLOCK 16							
Oper Id E172		Operator ENERGY XXI GOM, LLC							
<i>Luw</i>	<i>Luw/Well Name</i>	<i>Well No.</i>	<i>Well Serial</i>	<i>Allowable</i>	<i>Potential</i>	<i>Pool</i>	<i>Acreage</i>	<i>Remarks</i>	
302819	SL 799	BB-2	186241	1,338	1,338				
Field Total:				1,338	1,338				
Field Id 4325		Field Name GROSSE ISLE							
Oper Id E4682		Operator ENERGYQUEST OPERATING, L.L.C.							
<i>Luw</i>	<i>Luw/Well Name</i>	<i>Well No.</i>	<i>Well Serial</i>	<i>Allowable</i>	<i>Potential</i>	<i>Pool</i>	<i>Acreage</i>	<i>Remarks</i>	
613368	ALL 1 RD SUA;R J LEBLANC ETAL	001	225245	49	49				
613509	BOUD RI SUA;WEBSTER ETAL	001	226182	170	170				
613752	ALL 1 RE SUA;HUNTSBERRY ETAL	001	223836	95	95				
Oper Id P300		Operator PENNINGTON OPERATING COMPANY, LLC							
<i>Luw</i>	<i>Luw/Well Name</i>	<i>Well No.</i>	<i>Well Serial</i>	<i>Allowable</i>	<i>Potential</i>	<i>Pool</i>	<i>Acreage</i>	<i>Remarks</i>	
617753	13300 RB SUA;BROUSSARD ETAL	001	247966	122	122	13300 RB SUA			
Field Total:				436	436				
Field Id 4343		Field Name GUEYDAN							
Oper Id W168		Operator WHITE OAK OPERATING CO, LLC							
<i>Luw</i>	<i>Luw/Well Name</i>	<i>Well No.</i>	<i>Well Serial</i>	<i>Allowable</i>	<i>Potential</i>	<i>Pool</i>	<i>Acreage</i>	<i>Remarks</i>	
304122	ALLIANCE TRUST COMPANY	050	231501	7	7				
306809	NOBLE	001	231806	0		MULVEY			
306809	NOBLE	003	249042	162	162	ALLIANCE			
Field Total:				169	169				
Field Id 4344		Field Name GUEYDAN, EAST							
Oper Id F148		Operator FIVE - JAB, INC.							
<i>Luw</i>	<i>Luw/Well Name</i>	<i>Well No.</i>	<i>Well Serial</i>	<i>Allowable</i>	<i>Potential</i>	<i>Pool</i>	<i>Acreage</i>	<i>Remarks</i>	
604498	MARG H RA SUA;C ADAM ET AL	001	219744	375	375	MARG H RA SUA	940.040		
Field Total:				375	375				



Louisiana Department of Natural Resources (DNR)

SONRIS/2000 Proration Schedule (GAS)

Report run on: Jun 27, 2018 7:47 AM

For Date Range : 01 Jul, 2018

Thru 31 Dec, 2018

District 2 LAFAYETTE									
Field Id 4391 Field Name HALF MOON LAKE									
Oper Id C315 Operator COX OPERATING, L.L.C.									
Luw	Luw/Well Name	Well No.	Well Serial	Allowable	Potential	Pool	Acreage	Remarks	
302915	SL 4039	024-D	215692	45	45				
Field Total:				45	45				
Field Id 4424 Field Name HARMONY CHURCH, SOUTH									
Oper Id E145 Operator ELYSIUM JENNINGS, LLC									
Luw	Luw/Well Name	Well No.	Well Serial	Allowable	Potential	Pool	Acreage	Remarks	
609246	U WX RA SUG;MARCANTEL FARMS	001	194725	116	116	U WX RA SUG	330.910		
609247	U WX RA SUL;MATILDA GRAY EST	001	198760	5	5	U WX RA SUL	330.660		
609248	U WX RA SUM;RICELAND LBR CO	001	188372	14	14				
609249	U WX RA SUN;MATILDA GRAY EST	002	199589	36	36	U WX RA SUN			
609481	U WX RA SUC;W JOHNSON ET AL	001	202945	24	24	U WX RA SUC	331.770		
609520	U WX RA SUK;FOSTER L WHITE	001	202946	10	10	U WX RA SUK			
609809	U WX RA SUE;RICELAND LUMBER CO	004	202947	20	20	U WX RA SUE	330.000		
617641	U WX RA SUJ;Y M FINDLEY ETAL	002	247420	10	10	U WX RA SUJ			
Field Total:				235	235				
Field Id 4505 Field Name HIGH ISLAND									
Oper Id 6260 Operator WALTER OIL & GAS CORPORATION									
Luw	Luw/Well Name	Well No.	Well Serial	Allowable	Potential	Pool	Acreage	Remarks	
617914	CAM VUF;MIAMI CORP 32	001	249468	11,369	11,369	CAM VUF			
Field Total:				11,369	11,369				
Field Id 4529 Field Name HOG BAYOU- OFFSHORE									
Oper Id F151 Operator FIELDWOOD ENERGY LLC									
Luw	Luw/Well Name	Well No.	Well Serial	Allowable	Potential	Pool	Acreage	Remarks	
305888	SL 18121	001	235354	1,381	1,381				
Oper Id H032 Operator HILCORP ENERGY COMPANY									
Luw	Luw/Well Name	Well No.	Well Serial	Allowable	Potential	Pool	Acreage	Remarks	
302938	SL 1170-1 HOG A	019	176365	228	228	AMPH B 1			
302938	SL 1170-1 HOG A	023	210807	561	561	LEIB 6			
617553	LIEB 1-3 RA SUA;SL 1170-1 HOGA	024	229695	183	183	LIEB 1-3 RA SUA	393.610		
Field Total:				2,353	2,353				
Field Id 4571 Field Name HOLLYWOOD									
Oper Id S391 Operator SQUARE MILE ENERGY, L.L.C.									



SONRIS/2000 Proration Schedule (GAS)

Report run on: Jun 27, 2018 7:47 AM

For Date Range : 01 Jul, 2018

Thru

31 Dec, 2018

District 2 LAFAYETTE									
Field Id 4571		Field Name HOLLYWOOD							
Oper Id S391		Operator SQUARE MILE ENERGY, L.L.C.							
<i>Luw</i>	<i>Luw/Well Name</i>	<i>Well No.</i>	<i>Well Serial</i>	<i>Allowable</i>	<i>Potential</i>	<i>Pool</i>	<i>Acreage</i>	<i>Remarks</i>	
617735	CRST RA SUA;COMEAX	001	247978	1,219	1,219	CRST RA SUA			
Field Total:				1,219	1,219				
Field Id 4637		Field Name HOUMA							
Oper Id 2656		Operator CASTEX ENERGY, INC.							
615061	BOURG RB SUA;A TOUPS INV CORP	001	234681	651	651	BOURG RB SUA			
Oper Id P096		Operator PROVEN FUEL EXPLORATION, INC.							
617888	9600 RA SUA;CALVERT & TODD	001	220722	518	518	9600 RA SUA			
Field Total:				1,169	1,169				
Field Id 4649		Field Name HOUMA, SOUTH							
Oper Id H032		Operator HILCORP ENERGY COMPANY							
304209	CASTEX ENERGY INC	001	209616	203	203	BB3			
Field Total:				203	203				
Field Id 4685		Field Name HURRICANE CREEK							
Oper Id E171		Operator ETOCO, L.P.							
306909	DOORNBOS	001	250386	278	278	UPR MUSSERDAVIS			
Field Total:				278	278				
Field Id 4686		Field Name HURRICANE CREEK, EAST							
Oper Id W024		Operator WILL- DRILL PRODUCTION CO. INC.							
617800	CF RA SUA;S W MILLER	001	248747	836	836	CF RA SUA	308.480		
Field Total:				836	836				
Field Id 4691		Field Name IBERIA							
Oper Id P317		Operator PETRO HARVESTER OPERATING COMPANY LLC							



SONRIS/2000 Proration Schedule (GAS)

Report run on: Jun 27, 2018 7:47 AM

For Date Range : 01 Jul, 2018

Thru 31 Dec, 2018

District 2 LAFAYETTE									
Field Id 4691 Field Name IBERIA									
Oper Id P317 Operator PETRO HARVESTER OPERATING COMPANY LLC									
Luw	Luw/Well Name	Well No.	Well Serial	Allowable	Potential	Pool	Acreage	Remarks	
605239	AMBER RA SUA;GULF FEE	001	143299	77	77	amber ra sua			
Field Total:				77	77				
Field Id 4706 Field Name INDIAN VILLAGE									
Oper Id 6928 Operator OLEUM OPERATING COMPANY, L.C.									
Luw	Luw/Well Name	Well No.	Well Serial	Allowable	Potential	Pool	Acreage	Remarks	
613036	U HBY RA SUB;L DOUGET ETAL	002	244523	23	23				
613692	HBY RB SUB;MCCOWN 29	001	227727	0	0	HBY RB SUB			
Oper Id B1100 Operator BLACK GOLD EXPLORATION & PRODUCTION, LLC									
Luw	Luw/Well Name	Well No.	Well Serial	Allowable	Potential	Pool	Acreage	Remarks	
614045	HBY RC SUA;KINDER CANAL CO	001	228141	0		HBY RC SUA			
Oper Id M4362 Operator MARQUIS RESOURCES, LLC									
Luw	Luw/Well Name	Well No.	Well Serial	Allowable	Potential	Pool	Acreage	Remarks	
617886	HBY RH SUA;KING MINERALS LLC A	001	249476	1,090	1,090	HBY RH SUA	220.960		
Field Total:				1,113	1,113				
Field Id 4731 Field Name ISLES DERNIERES									
Oper Id 0683 Operator BRAMMER ENGINEERING, INC.									
Luw	Luw/Well Name	Well No.	Well Serial	Allowable	Potential	Pool	Acreage	Remarks	
305961	SL 19141	001	235981	249	249	9400			
Field Total:				249	249				
Field Id 4741 Field Name JEANERETTE									
Oper Id 2656 Operator CASTEX ENERGY, INC.									
Luw	Luw/Well Name	Well No.	Well Serial	Allowable	Potential	Pool	Acreage	Remarks	
305850	ADELIN SUGAR FACTORY CO LTD	001	235232	989	989	PLANULINA			
Oper Id 60040 Operator INTERSTATE EXPLORATIONS LLC									
Luw	Luw/Well Name	Well No.	Well Serial	Allowable	Potential	Pool	Acreage	Remarks	
617715	13500 RB SUA;ADELINE SUGAR	001	247285	1,367	1,367	13500 RB SUA			
Oper Id G040 Operator GULF EXPLORATION COMPANY, INC.									
Luw	Luw/Well Name	Well No.	Well Serial	Allowable	Potential	Pool	Acreage	Remarks	
306825	VUC;W C CARTER	001	227907	35	35	R			
617993	P-W RA SUA;BANTA	001	250347	145	145	P-W RA SUA			



Louisiana Department of Natural Resources (DNR)

SONRIS/2000 Proration Schedule (GAS)

Report run on: Jun 27, 2018 7:47 AM

For Date Range : 01 Jul, 2018

Thru 31 Dec, 2018

District 2 LAFAYETTE										
Field Id 4741 Field Name JEANERETTE										
					Field Total:	2,536			2,536	
Field Id 4756 Field Name JENNINGS										
Oper Id E145 Operator ELYSIUM JENNINGS, LLC										
Luw	Luw/Well Name	Well No.	Well Serial	Allowable	Potential	Pool	Acreage	Remarks		
302997	CROWLEY OIL & MINERALS CO	161	198893	1	1	MARGE HOWEI				
					Field Total:	1			1	
Field Id 4766 Field Name JENNINGS, SOUTH										
Oper Id 5066 Operator RICELAND PETROLEUM COMPANY										
Luw	Luw/Well Name	Well No.	Well Serial	Allowable	Potential	Pool	Acreage	Remarks		
701400	SJ M SU;			200	200					
701500	SJ U SU;			450	450	SJU SU				
702800	SJ EL SU			100	100					
					Field Total:	750			750	
Field Id 4770 Field Name JOE MCHUGH										
Oper Id 2656 Operator CASTEX ENERGY, INC.										
Luw	Luw/Well Name	Well No.	Well Serial	Allowable	Potential	Pool	Acreage	Remarks		
615424	GHEENS RD SUA;L J FORET ETAL	001	237174	1,841	1,841	GHEENS RD SUA				
Oper Id 6924 Operator OSR OIL & GAS CORP										
Luw	Luw/Well Name	Well No.	Well Serial	Allowable	Potential	Pool	Acreage	Remarks		
605117	GHEENS RB SUB;MAGEE-DUGAS A	001	149784	510	510	GHEENS RB SUB				
					Field Total:	2,351			2,351	
Field Id 4771 Field Name JOHNSONS BAYOU										
Oper Id E145 Operator ELYSIUM JENNINGS, LLC										
Luw	Luw/Well Name	Well No.	Well Serial	Allowable	Potential	Pool	Acreage	Remarks		
701600	JB SU			110	110	JB SU (I-1)				
					Field Total:	110			110	
Field Id 4799 Field Name JUDGE DIGBY										
Oper Id 60022 Operator ORX RESOURCES, L.L.C.										
Luw	Luw/Well Name	Well No.	Well Serial	Allowable	Potential	Pool	Acreage	Remarks		
605961	U TUSC RA SUA;W C PARLANGE	002-ALT	156849	173	85	U TUSC RA SUA				
605961	U TUSC RA SUA;W C PARLANGE	009-ALT	221794	0	88	U TUSC RA SUA				



SONRIS/2000 Proration Schedule (GAS)

Report run on: Jun 27, 2018 7:47 AM

For Date Range : 01 Jul, 2018

Thru 31 Dec, 2018

District 2		LAFAYETTE									
Field Id	4799	Field Name	JUDGE DIGBY								
Oper Id	60022	Operator	ORX RESOURCES, L.L.C.								
Luw	Luw/Well Name	Well No.	Well Serial	Allowable	Potential	Pool	Acreage	Remarks			
607149	U TUSC RA SUD;I J MAJOR	003	170469	2,682	316	U TUSC RA SUD					
607149	U TUSC RA SUD;IVY J MAJOR	004-ALT	226646	0	2,366	U TUSC RA SUD					
612370	L TUSC RA SUC;J WURTELE	001-ALT	224122	2,666	2,666	L TUSC RA SUC					
613018	20350 TUSC RA SUA;W C PARLANGE	014-ALT	237944	2,800	2,800	20350TUSCRASUA					
614199	20800 TUSC RA SUD;DELAMBRE ETA	001-ALT	228659	721	721	20800TUSCRASUD					
614597	20350 TUSC RB SUA;IVY J MAJOR	007-ALT	231938	4,920	4,920	20350TUSCRBSUA					
Field Total:				13,962	13,962						
Field Id	4801	Field Name	JUDICE								
Oper Id	6852	Operator	INDIAN EXPLORATION, INC.								
Luw	Luw/Well Name	Well No.	Well Serial	Allowable	Potential	Pool	Acreage	Remarks			
610416	MT RA SUA;D LAGNEAUX	002	209494	15	15	MT RA SUA	407.710				
614202	MIOGY 2 RB SUA;P THIBODEAUX	001	227489	150	150	MIOGY 2 RB SUA					
Field Total:				165	165						
Field Id	4811	Field Name	KAPLAN								
Oper Id	6928	Operator	OLEUM OPERATING COMPANY, L.C.								
Luw	Luw/Well Name	Well No.	Well Serial	Allowable	Potential	Pool	Acreage	Remarks			
615896	ALL RF SUA;E LATIOLAIS	001	208315	98	98						
Oper Id	C135	Operator	CENCO, INC.								
Luw	Luw/Well Name	Well No.	Well Serial	Allowable	Potential	Pool	Acreage	Remarks			
614839	CAM 1 RI SUA;BROUSSARD	002-ALT	237480	160	160	CAM 1 RI SUA					
Field Total:				258	258						
Field Id	4821	Field Name	KAPLAN, SOUTH								
Oper Id	T029	Operator	TEXAS PETROLEUM INVESTMENT COMPANY								
Luw	Luw/Well Name	Well No.	Well Serial	Allowable	Potential	Pool	Acreage	Remarks			
303016	E M WATKINS	097	234133	40	40	DB-10					
Field Total:				40	40						
Field Id	4851	Field Name	KENT BAYOU								
Oper Id	F132	Operator	FORZA OPERATING, LLC								
Luw	Luw/Well Name	Well No.	Well Serial	Allowable	Potential	Pool	Acreage	Remarks			
306588	VUA;CL&F	001	242626	307	307						
Oper Id	T029	Operator	TEXAS PETROLEUM INVESTMENT COMPANY								



SONRIS/2000 Proration Schedule (GAS)


Report run on: Jun 27, 2018 7:47 AM

For Date Range : 01 Jul, 2018

Thru

31 Dec, 2018

District 2 LAFAYETTE									
Field Id 4851 Field Name KENT BAYOU									
Oper Id T029 Operator TEXAS PETROLEUM INVESTMENT COMPANY									
Luw	Luw/Well Name	Well No.	Well Serial	Allowable	Potential	Pool	Acreage	Remarks	
304146	VUA;CL&F	4	224709	1,750	1,750	UPPER ETOUFFE			
304146	VUA;CL&F	006	226009	2,848	2,848	1ST ETOUFFE			
Oper Id T190 Operator ROCKLEIGH K. THURMAN									
Luw	Luw/Well Name	Well No.	Well Serial	Allowable	Potential	Pool	Acreage	Remarks	
305081	CL&F 8	001	228913	225	225				
305082	CL&F 5	001	229415	145	145				
Field Total:				5,275	5,275				
Field Id 4886 Field Name KINDER									
Oper Id M259 Operator MCGOWAN WORKING PARTNERS, INC.									
Luw	Luw/Well Name	Well No.	Well Serial	Allowable	Potential	Pool	Acreage	Remarks	
305067	KINDER CANAL CO	001	218177	10	10	g sand			
Field Total:				10	10				
Field Id 4896 Field Name KINGS BAYOU									
Oper Id 6852 Operator INDIAN EXPLORATION, INC.									
Luw	Luw/Well Name	Well No.	Well Serial	Allowable	Potential	Pool	Acreage	Remarks	
617969	PLAN I RA SUA;WELCH	001	223942	25	25	PLAN I RA SUA			
Oper Id P3940 Operator PRAYER OIL & GAS PRODUCTION, LLC									
Luw	Luw/Well Name	Well No.	Well Serial	Allowable	Potential	Pool	Acreage	Remarks	
602900	O RB SUA;MERMENAU MINERALS	001-ALT	220242	10	10	O RB SUA			
603616	Q RB SUA;R THERIOT	003	218787	80	80	Q RB SUA			
609425	PLAN A RB SUA;J M MEAUX	005	218437	291	291	PLAN A RB SUA			
613291	F RB SUA;M BOUDREAUX A	002	212810	10	10	F RB SUA			
616473	PLAN I RB SUA;THERIOT	001	218433	11	11	PLAN I RB SUA			
Field Total:				427	427				
Field Id 4911 Field Name KLONDIKE									
Oper Id 6928 Operator OLEUM OPERATING COMPANY, L.C.									
Luw	Luw/Well Name	Well No.	Well Serial	Allowable	Potential	Pool	Acreage	Remarks	
616000	L F RA SUA;WILBERTS SONS LLC72	002	239121	109	109	L F RA SUA	1,060.000		
Field Total:				109	109				
Field Id 4931 Field Name KRAEMER, SOUTH									
Oper Id K036 Operator KEY OPERATING COMPANY									



Louisiana Department of Natural Resources (DNR)

SONRIS/2000 Proration Schedule (GAS)

Report run on: Jun 27, 2018 7:47 AM

For Date Range : 01 Jul, 2018

Thru

31 Dec, 2018

District 2 LAFAYETTE									
Field Id 4931		Field Name KRAEMER, SOUTH							
Oper Id K036		Operator KEY OPERATING COMPANY							
<i>Luw</i>	<i>Luw/Well Name</i>	<i>Well No.</i>	<i>Well Serial</i>	<i>Allowable</i>	<i>Potential</i>	<i>Pool</i>	<i>Acreage</i>	<i>Remarks</i>	
306092	VUA;DOROTHY TABOR ETAL	001	237276	160	160	CAMERINA			
Field Total:				160	160				
Field Id 4936		Field Name KROTZ SPRINGS							
Oper Id 6852		Operator INDIAN EXPLORATION, INC.							
614890	SP RB SUA;R V CRAWFORD ETAL	001	233607	60	60	SP RB SUA			
Oper Id P277		Operator PANTHER BAYOU ENERGY, LLC							
614769	SP RA SUC;2 O'CLK BYO LD CO 13	001	233002	6	6	SP RA SUC			
615523	SP RC SUB;2 O'CLK BYO LD CO 14	001	238135	217	217	SP RC SUB			
Field Total:				283	283				
Field Id 4957		Field Name LAC BLANC							
Oper Id 0053		Operator DAVIS PETROLEUM CORP.							
614641	SD RA SUA;SL 18090	001-ALT	231529	0	6,000	SD RA SUA			
614641	SD RA SUA;SL 18090	002	232451	8,086	2,086	SD RA SUA			
Oper Id H032		Operator HILCORP ENERGY COMPANY							
303028	SL 3052	038	230818	174	174	53			
617813	48-69 RA SUA;SL 3057	007	70039	491	491	48-69 RA SUA			
Field Total:				8,751	8,751				
Field Id 4965		Field Name LACASSINE REFUGE							
Oper Id M4362		Operator MARQUIS RESOURCES, LLC							
603007	LARF MH 2 RA SU			223	223	LARF MH 2 RA SU			
617948	MIOGYP RB SUA;LACASSINE CO B	014	248838	52	52	MIOGYP RB SUA;			
617962	MH 2-5 RA SUA;LACASSINE CO B	013	248246	3,085	3,085	MH 2-5 RA SUA	407.470		
Oper Id U015		Operator UNITED WORLD ENERGY CORPORATION							
306246	LACASSANE 29	002	240945	208	208	MARG HOWEI 2			
Field Total:				3,568	3,568				



SONRIS/2000 Proration Schedule (GAS)

Report run on: Jun 27, 2018 7:47 AM

For Date Range : 01 Jul, 2018

Thru 31 Dec, 2018

District 2 LAFAYETTE									
Field Id 4989		Field Name LAFITTE							
Oper Id H032		Operator HILCORP ENERGY COMPANY							
<i>Luw</i>	<i>Luw/Well Name</i>	<i>Well No.</i>	<i>Well Serial</i>	<i>Allowable</i>	<i>Potential</i>	<i>Pool</i>	<i>Acreage</i>	<i>Remarks</i>	
303033	LL&E FEE	001	223308	990	990	UPPER TP 1			
611697	LFT L ST DENNIS R041 SU			705	705				
617836	7400-8800 RA SUA;LL&E LAFITTE	197	218456	573	573	7400-8800 RASUA	170.174		
702600	LFT NVUL			10	10	LFT NVUL(UPRRIG)			
Field Total:				2,278	2,278				
Field Id 4997		Field Name LAFOURCHE CROSSING							
Oper Id S391		Operator SQUARE MILE ENERGY, L.L.C.							
<i>Luw</i>	<i>Luw/Well Name</i>	<i>Well No.</i>	<i>Well Serial</i>	<i>Allowable</i>	<i>Potential</i>	<i>Pool</i>	<i>Acreage</i>	<i>Remarks</i>	
617729	ROB L RC SUA;KEARNS	001	247735	5,592	5,592	ROB L RC SUA			
Field Total:				5,592	5,592				
Field Id 5005		Field Name LAKE ARTHUR							
Oper Id 5066		Operator RICELAND PETROLEUM COMPANY							
<i>Luw</i>	<i>Luw/Well Name</i>	<i>Well No.</i>	<i>Well Serial</i>	<i>Allowable</i>	<i>Potential</i>	<i>Pool</i>	<i>Acreage</i>	<i>Remarks</i>	
306282	VUA;RICHARD W MILLER ETAL	002	239465	0	125	5000			
306282	VUA;RICHARD W MILLER ETAL	003	247697	200	200				
Oper Id 5153		Operator PAN- OK PRODUCTION COMPANY							
<i>Luw</i>	<i>Luw/Well Name</i>	<i>Well No.</i>	<i>Well Serial</i>	<i>Allowable</i>	<i>Potential</i>	<i>Pool</i>	<i>Acreage</i>	<i>Remarks</i>	
603029	LA M CAM A RA SU			25	25	LA M CAM A RASU			
Oper Id D231		Operator D90 ENERGY, LLC							
<i>Luw</i>	<i>Luw/Well Name</i>	<i>Well No.</i>	<i>Well Serial</i>	<i>Allowable</i>	<i>Potential</i>	<i>Pool</i>	<i>Acreage</i>	<i>Remarks</i>	
303046	R D MILLER	004	157197	15	15	9050	80.000		
Field Total:				240	365				
Field Id 5031		Field Name LAKE ARTHUR, SOUTH							
Oper Id H032		Operator HILCORP ENERGY COMPANY							
<i>Luw</i>	<i>Luw/Well Name</i>	<i>Well No.</i>	<i>Well Serial</i>	<i>Allowable</i>	<i>Potential</i>	<i>Pool</i>	<i>Acreage</i>	<i>Remarks</i>	
610039	MIDD MIOGY RA SUD;TRAHAN	001-ALT	207500	1,137	1,657	MIDDMIOGYPRASUD			
610040	MIDD MIOGY RA SUF;GLENN	002	203283	935	935	MIDDMIOGYPRASUF			
610914	U MIOGY RA SUE;GLENN	005	211244	761	761	U MIO RA SUE	1,113.510		
Oper Id P3940		Operator PRAYER OIL & GAS PRODUCTION, LLC							
<i>Luw</i>	<i>Luw/Well Name</i>	<i>Well No.</i>	<i>Well Serial</i>	<i>Allowable</i>	<i>Potential</i>	<i>Pool</i>	<i>Acreage</i>	<i>Remarks</i>	
610576	U MIOGY RA SUD;BYLER	001	208026	6	6	U MIOGY RA SUD			



SONRIS/2000 Proration Schedule (GAS)

Report run on: Jun 27, 2018 7:47 AM

For Date Range : 01 Jul, 2018

Thru 31 Dec, 2018

District 2 LAFAYETTE									
Field Id 5031 Field Name LAKE ARTHUR, SOUTH									
					Field Total:	2,839	3,359		
Field Id 5083 Field Name LAKE BARRE									
Oper Id H032 Operator HILCORP ENERGY COMPANY									
Luw	Luw/Well Name	Well No.	Well Serial	Allowable	Potential	Pool	Acreage	Remarks	
303060	VU32;LB U32	014	100002	0	797				
306666	VUA;SL 20946	001	245273	715	715	EE 2			
614455	R-U RA SUA;LB U28	007-ALT	236690	680	680	R-U RA SUA			
617652	31-19 RA SUA;SL 21148	001	239410	0		31-19 RA SUA			
Oper Id T2440 Operator TALOS GULF COAST ONSHORE LLC									
Luw	Luw/Well Name	Well No.	Well Serial	Allowable	Potential	Pool	Acreage	Remarks	
306684	SL 21151	001	246701	2,251	2,251	HH			
					Field Total:	3,646	4,443		
Field Id 5109 Field Name LAKE BOEUF									
Oper Id E210 Operator EVANGELINE NATURAL RESOURCES, LLC									
Luw	Luw/Well Name	Well No.	Well Serial	Allowable	Potential	Pool	Acreage	Remarks	
610497	Q RC SUA;SABINE CORP	001	178927	12	12	Q RC SUA	73.000		
					Field Total:	12	12		
Field Id 5122 Field Name LAKE BOEUF, SOUTHWEST									
Oper Id H052 Operator HENDERSON PET CORP OF DELAWARE									
Luw	Luw/Well Name	Well No.	Well Serial	Allowable	Potential	Pool	Acreage	Remarks	
303073	LIBBY & BLOUIN LTD	002	130804	227	227				
Oper Id W168 Operator WHITE OAK OPERATING CO, LLC									
Luw	Luw/Well Name	Well No.	Well Serial	Allowable	Potential	Pool	Acreage	Remarks	
613444	ROBU L RA SUA;L VALLEY PLTN	001	226218	2,131	2,131	ROBU L RA SUA			
					Field Total:	2,358	2,358		
Field Id 5125 Field Name LAKE BORGNE									
Oper Id 60008 Operator INTEGRATED EXPLORATION & PRODUCTION LLC									
Luw	Luw/Well Name	Well No.	Well Serial	Allowable	Potential	Pool	Acreage	Remarks	
304371	SL 17074	002	226997	100	100				
304372	SL 17073	005	226242	40	40				
304708	SL 17546	001	227385	20	20				
306759	SL 21532	001	230155	10	10				
306760	SL 21533	001	234492	15	15				


SONRIS/2000 Proration Schedule (GAS)

Report run on: Jun 27, 2018 7:47 AM


For Date Range : 01 Jul, 2018

Thru

31 Dec, 2018



District 2		LAFAYETTE						
Field Id	5125	Field Name	LAKE BORGNE					
Field Total: 185 185								
Field Id	5174	Field Name	LAKE CHARLES, SOUTH					
Oper Id	3179	Operator	KAISER-FRANCIS OIL COMPANY					
Luw	Luw/Well Name	Well No.	Well Serial	Allowable	Potential	Pool	Acreage	Remarks
614501	HBY RB SUA;GUILLORY	001	231799	2,912	2,912	HBY RB SUA	462.000	
Field Total: 2,912 2,912								
Field Id	5187	Field Name	LAKE CHICOT					
Oper Id	H032	Operator	HILCORP ENERGY COMPANY					
Luw	Luw/Well Name	Well No.	Well Serial	Allowable	Potential	Pool	Acreage	Remarks
306665	SCHWING L&S CO INC B	002	246256	30	30			
617651	F-2 RA SUA;CASE-KURZWWEG AC/1	013	211440	251	251	F 2 RA SUA	543.510	
Field Total: 281 281								
Field Id	5213	Field Name	LAKE DE CADE					
Oper Id	P203	Operator	PETROQUEST ENERGY, L.L.C.					
Luw	Luw/Well Name	Well No.	Well Serial	Allowable	Potential	Pool	Acreage	Remarks
306469	SL 20183	001	242874	4,471	4,471	TEX L STRAY		
Field Total: 4,471 4,471								
Field Id	5265	Field Name	LAKE ENFERMER					
Oper Id	2656	Operator	CASTEX ENERGY, INC.					
Luw	Luw/Well Name	Well No.	Well Serial	Allowable	Potential	Pool	Acreage	Remarks
306651	CASTEX LAFOURCHE LP 23	001	245223	3,053	3,053	P		
Field Total: 3,053 3,053								
Field Id	5337	Field Name	LAKE GERO					
Oper Id	2656	Operator	CASTEX ENERGY, INC.					
Luw	Luw/Well Name	Well No.	Well Serial	Allowable	Potential	Pool	Acreage	Remarks
615139	10600 RA SUA;OAK ESTATES SUB	002-ALT	234569	256	256	10600 RA SUA		
Field Total: 256 256								
Field Id	5356	Field Name	LAKE HERMITAGE					
Oper Id	M357	Operator	MESA GULF COAST LLC					



SONRIS/2000 Proration Schedule (GAS)


Report run on: Jun 27, 2018 7:47 AM

For Date Range : 01 Jul, 2018

Thru

31 Dec, 2018

District 2 LAFAYETTE									
Field Id 5356		Field Name LAKE HERMITAGE							
Oper Id M357		Operator MESA GULF COAST LLC							
Luw	Luw/Well Name	Well No.	Well Serial	Allowable	Potential	Pool	Acreage	Remarks	
303102	LAFOURCHE BASIN LEVEE DISTRICT	003	185783	40	40				
303104	VUB;LLDSB	030	209351	260	260	ORANGE			
615724	UL 4 RB SUA;LLDSB	010	224130	540	540	UL 4 RB SUA			
Field Total:				840	840				
Field Id 5395 Field Name LAKE LONG									
Oper Id S410		Operator S2 ENERGY OPERATING LLC							
Luw	Luw/Well Name	Well No.	Well Serial	Allowable	Potential	Pool	Acreage	Remarks	
303107	SL 328	008	232353	20	20				
615269	5500 RB SUA;SL 328	006	220542	79	79	5500 RB SUA			
Field Total:				99	99				
Field Id 5512 Field Name LAKE PAGIE									
Oper Id T029		Operator TEXAS PETROLEUM INVESTMENT COMPANY							
Luw	Luw/Well Name	Well No.	Well Serial	Allowable	Potential	Pool	Acreage	Remarks	
607522	TEX W 7 RB SUA;LL&E W	004	95834	40	40	TEX W 7 RB SUA			
609549	6100 RA SUA;SL 3475	001	201358	64	64				
612625	CC 5/6 RA VUA;LATERRE CO INC C	001-D	221510	31	31	CC 5/6 RA VUA			
700100	LPG SU			4,070	4,070	LPG SU			
Field Total:				4,205	4,205				
Field Id 5551 Field Name LAKE PELTO									
Oper Id H032		Operator HILCORP ENERGY COMPANY							
Luw	Luw/Well Name	Well No.	Well Serial	Allowable	Potential	Pool	Acreage	Remarks	
303124	VUM;LP U13	054	142112	0	139				
305229	VUA;LP U4	019	229857	59	59				
Oper Id T029		Operator TEXAS PETROLEUM INVESTMENT COMPANY							
Luw	Luw/Well Name	Well No.	Well Serial	Allowable	Potential	Pool	Acreage	Remarks	
303126	SL 2620	032	215190	5	5				
303126	SL 2620	033	216976	250	250				
304558	VUB;SL 16970	001	226042	685	685				
Oper Id T2440		Operator TALOS GULF COAST ONSHORE LLC							
Luw	Luw/Well Name	Well No.	Well Serial	Allowable	Potential	Pool	Acreage	Remarks	
306655	SL 21102	001	246484	171	171	TEX L			
Field Total:				1,170	1,309				



SONRIS/2000 Proration Schedule (GAS)


Report run on: Jun 27, 2018 7:47 AM

For Date Range : 01 Jul, 2018

Thru

31 Dec, 2018

District 2 LAFAYETTE									
Field Id 5564		Field Name LAKE RACCOURCI							
Oper Id H032		Operator HILCORP ENERGY COMPANY							
<i>Luw</i>	<i>Luw/Well Name</i>	<i>Well No.</i>	<i>Well Serial</i>	<i>Allowable</i>	<i>Potential</i>	<i>Pool</i>	<i>Acreage</i>	<i>Remarks</i>	
303132	SL 3258	001	219508	277	277				
617727	N-3A RA SUA;SL 20892	001	245615	1,272	1,272	N-3A RA SUA	266.240		
Field Total:				1,549	1,549				
Field Id 5590		Field Name LAKE SALVADOR							
Oper Id 2656		Operator CASTEX ENERGY, INC.							
<i>Luw</i>	<i>Luw/Well Name</i>	<i>Well No.</i>	<i>Well Serial</i>	<i>Allowable</i>	<i>Potential</i>	<i>Pool</i>	<i>Acreage</i>	<i>Remarks</i>	
306006	SL 19201	001	236686	0					
Field Total:				0	0				
Field Id 5608		Field Name LAKE SALVADOR, WEST							
Oper Id 2656		Operator CASTEX ENERGY, INC.							
<i>Luw</i>	<i>Luw/Well Name</i>	<i>Well No.</i>	<i>Well Serial</i>	<i>Allowable</i>	<i>Potential</i>	<i>Pool</i>	<i>Acreage</i>	<i>Remarks</i>	
617629	CRIS I RD SUA;SL 19774	001	241582	358	348	CRIS I RD SUA			
617629	CRIS I RD SUA;SL 19774	002-ALT	245695		10	CRIS I RD SUA			
Field Total:				358	358				
Field Id 5616		Field Name LAKE SAND							
Oper Id H032		Operator HILCORP ENERGY COMPANY							
<i>Luw</i>	<i>Luw/Well Name</i>	<i>Well No.</i>	<i>Well Serial</i>	<i>Allowable</i>	<i>Potential</i>	<i>Pool</i>	<i>Acreage</i>	<i>Remarks</i>	
306324	SL 19139	001	240670	700	700				
602404	LSA OP 1 RA SU;			559	559				
602408	LSA ROB 5 RA SU;SL 3209			1,052	1,052				
617975	UL 2B RA SUA;SL 1706	027	229148	748	748	UL 2B RA SUA			
Field Total:				3,059	3,059				
Field Id 5733		Field Name LAKE VERRET, EAST							
Oper Id M325		Operator MERIDIAN RESOURCES (USA) INC.							
<i>Luw</i>	<i>Luw/Well Name</i>	<i>Well No.</i>	<i>Well Serial</i>	<i>Allowable</i>	<i>Potential</i>	<i>Pool</i>	<i>Acreage</i>	<i>Remarks</i>	
617784	ROB 3-5 RA SUA;TRICHE ESTATE	001	247812	990	990	ROB 3-5 RA SUA	153.628		
Field Total:				990	990				
Field Id 5759		Field Name LAKE WASHINGTON							
Oper Id B346		Operator BADGER ENERGY LLC							



SONRIS/2000 Proration Schedule (GAS)

Report run on: Jun 27, 2018 7:47 AM

For Date Range : 01 Jul, 2018

Thru

31 Dec, 2018

District 2 LAFAYETTE									
Field Id 5759 Field Name LAKE WASHINGTON									
Oper Id B346 Operator BADGER ENERGY LLC									
Luw	Luw/Well Name	Well No.	Well Serial	Allowable	Potential	Pool	Acreage	Remarks	
306706	VUA;SL 20984	001	246571	181	181	21			
Oper Id H032 Operator HILCORP ENERGY COMPANY									
Luw	Luw/Well Name	Well No.	Well Serial	Allowable	Potential	Pool	Acreage	Remarks	
303566	E COCKRELL JR ETAL	007	47235	736	736	23			
303566	E COCKRELL JR ET AL	109	113294	35	35	28			
304635	E COCKRELL JR A	158	231059	773	773	CC 11			
600217	LW 21 RA SU			1,445	1,445	LW 21 RA SU			
617766	29 RE SUA;E COCKRELL JR ETAL	159-ALT	239820	0	886	29 RE SUA			
617766	29 RE SUA;E COCKRELL JR ETAL	161	248347	2,116	1,230	29 RE SUA			
Field Total:				5,286	5,286				
Field Id 5788 Field Name LAPEYROUSE									
Oper Id A228 Operator ALLIED- GULF ENERGY, LLC									
Luw	Luw/Well Name	Well No.	Well Serial	Allowable	Potential	Pool	Acreage	Remarks	
613137	7080 RA SUA;G BOURG ETAL	001	176696	1	1	7080 RA SUA			
Oper Id S410 Operator S2 ENERGY OPERATING LLC									
Luw	Luw/Well Name	Well No.	Well Serial	Allowable	Potential	Pool	Acreage	Remarks	
600376	BOURG B SUI;SL 21697	001	230272	892	892	BOURG B SUI			
614122	FF RB SUA;A M DUPONT CORP	3-D-ALT	230092	15	15	FF RB SUA			
614426	PELICAN RE SUA;J C EXPOSITO	003	230697	25	25	PELICAN RE SUA			
614604	GG RA SUA;C T HELLIER ETAL	001	229772	30	30	GG RA SUA			
617924	EE RA SUA;E C ST MARTIN ETAL	001	228796	60	60	EE RA SUA			
617929	FF-GG RA SUA;APACHE LA MIN	001	229455	62	62	FF-GG RA SUA	61.090		
617946	EXPOSITO B RF SUA;LL&E	001	231305	18	18	EXPSITO BRF SUA			
Field Total:				1,103	1,103				
Field Id 5844 Field Name LAWSON									
Oper Id 6142 Operator J. P. VAN WAY									
Luw	Luw/Well Name	Well No.	Well Serial	Allowable	Potential	Pool	Acreage	Remarks	
611173	BOL M RA VUA;P L LAWRENCE	002	206760	57	57	BOL M RA VUA	139.380		
613025	12900 RA SUA;RH SCHUH ETAL	002	221425	22	22	12900 RA SUA	320.000		
615011	F-13 RB SUA;HOFFPAUIR ET AL	001	233455	47	47	F-13 RB SUA			
617557	UF-13 RB SUA;LAWRENCE A	006	238950	2	2	UF-13 RB SUA			
Field Total:				128	128				
Field Id 5892 Field Name LEEVILLE									
Oper Id M4362 Operator MARQUIS RESOURCES, LLC									



Louisiana Department of Natural Resources (DNR)

SONRIS/2000 Proration Schedule (GAS)

Report run on: Jun 27, 2018 7:47 AM

For Date Range : 01 Jul, 2018

Thru

31 Dec, 2018

District 2 LAFAYETTE									
Field Id 5892		Field Name LEEVILLE							
Oper Id M4362		Operator MARQUIS RESOURCES, LLC							
<i>Luw</i>	<i>Luw/Well Name</i>	<i>Well No.</i>	<i>Well Serial</i>	<i>Allowable</i>	<i>Potential</i>	<i>Pool</i>	<i>Acreage</i>	<i>Remarks</i>	
306152	LL&E LEEVILLE	339	241998	1	1				
Field Total:				1	1				
Field Id 5900		Field Name LELEUX							
Oper Id P317		Operator PETRO HARVESTER OPERATING COMPANY LLC							
610500	CAM 3 RA SUA;HARGRAVE	001	209195	718	718	CAM 3 RA SUA			
Oper Id S410		Operator S2 ENERGY OPERATING LLC							
616950	13400 RA SUA;C J HANKS	001	242950	0		13400 RA SUA			
Field Total:				718	718				
Field Id 5924		Field Name LEROY, NORTH							
Oper Id P325		Operator PLEDGER WEST BROUSSARD OPERATING, LLC							
607012	CAM 2 RA SUA;PHILLIP LEBLANC	001-ALT	228040	550	525	CAM 2 RA SUA			
Field Total:				550	525				
Field Id 6084		Field Name LITTLE LAKE							
Oper Id H032		Operator HILCORP ENERGY COMPANY							
304311	VUA;SL 16709	001	224643	15	15	CC-31	192.787		
Oper Id S410		Operator S2 ENERGY OPERATING LLC							
303171	SL 10215	001	190939	26	26	T-6			
615565	L TP 6 RA SUA;SL 19864	001	239208	506	506	L TP 6 RA SUA			
617711	E RA SUA;J FISHER HEIRS	001	238900	1,207	1,207	E RA SUA			
Field Total:				1,754	1,754				
Field Id 6100		Field Name LITTLE PECAN LAKE							
Oper Id 1950		Operator VERNON E. FAULCONER, INC.							
602927	12800 RA SUA;L A MILLER	001	117274	198	198	12800 RA SUA			




SONRIS/2000 Proration Schedule (GAS)

Report run on: Jun 27, 2018 7:47 AM

For Date Range : 01 Jul, 2018

Thru 31 Dec, 2018

District	2	Field Id	6100	Field Name	LAFAYETTE	LITTLE PECAN LAKE					Remarks	
							Field Total:	198	198			
Field Id	6108	Field Name	LITTLE TEMPLE	Oper Id	S410	Operator	S2 ENERGY OPERATING LLC					Remarks
Luw	Luw/Well Name	Well No.	Well Serial	Allowable	Potential	Pool	Acreage					
306391	VUA;RIGOLETS LP	001	240733	0								
							Field Total:	0	0			
Field Id	6116	Field Name	LIVE OAK	Oper Id	6962	Operator	VISTA RESOURCES, LLC					Remarks
Luw	Luw/Well Name	Well No.	Well Serial	Allowable	Potential	Pool	Acreage					
602515	LVO GODCH RA SU			500	500	LVO GODCH RA SU						
Field Id	612737	Field Name		Oper Id	F148	Operator	FIVE - JAB, INC.					Remarks
Luw	Luw/Well Name	Well No.	Well Serial	Allowable	Potential	Pool	Acreage					
612737	BR RC SUA;GODCHAUX BROS	001	222172	417	417	BR RC SUA						
612845	STOVALL RA SUB;GODCHAUX BROS	003	222456	179	179							
							Field Total:	1,096	1,096			
Field Id	6135	Field Name	LOCKHART CROSSING	Oper Id	60022	Operator	ORX RESOURCES, L.L.C.					Remarks
Luw	Luw/Well Name	Well No.	Well Serial	Allowable	Potential	Pool	Acreage					
607050	16700 TUSC RA SUH;DEN SPR C CL	001	247713	503	503	16700TUSCRASUH						
607837	16700 TUSC RA SUF;DAVDSN-BUCK	002	174604	95	95	16700 TUSCRASUF						
							Field Total:	598	598			
Field Id	6140	Field Name	LOCKPORT	Oper Id	T029	Operator	TEXAS PETROLEUM INVESTMENT COMPANY					Remarks
Luw	Luw/Well Name	Well No.	Well Serial	Allowable	Potential	Pool	Acreage					
610492	HBY RA SUA;SOIW	001	58773	432	432	HBY RA	164.050					
							Field Total:	432	432			
Field Id	6276	Field Name	LUCY	Oper Id	E210	Operator	EVANGELINE NATURAL RESOURCES, LLC					Remarks
Luw	Luw/Well Name	Well No.	Well Serial	Allowable	Potential	Pool	Acreage					
610748	ROB 8 RB SUB;KOCH	001	209954	150	150	ROB 8 RB SUB						



SONRIS/2000 Proration Schedule (GAS)

Report run on: Jun 27, 2018 7:47 AM

For Date Range : 01 Jul, 2018

Thru 31 Dec, 2018

District 2 LAFAYETTE											
Field Id 6276		Field Name LUCY									
Field Total:					150						150
Field Id 6341		Field Name MAIN PASS BLOCK 23									
Oper Id L250		Operator LLOX, L.L.C.									
Luw	Luw/Well Name	Well No.	Well Serial	Allowable	Potential	Pool	Acreage	Remarks			
306676	SL 20344	001	245634	80	80						
Field Total:					80						80
Field Id 6364		Field Name MAIN PASS BLOCK 26									
Oper Id L074		Operator LOBO OPERATING, INC.									
Luw	Luw/Well Name	Well No.	Well Serial	Allowable	Potential	Pool	Acreage	Remarks			
305170	SL 18078	001	229760	0		CC 2					
Field Total:					0						0
Field Id 6418		Field Name MAIN PASS BLOCK 47									
Oper Id L074		Operator LOBO OPERATING, INC.									
Luw	Luw/Well Name	Well No.	Well Serial	Allowable	Potential	Pool	Acreage	Remarks			
303282	SL 1268	001	224194	210	210						
303286	SL 195 QQ	024	243762	50	50	19					
304809	VUC;SL 16392	001	223101	220	220	CIB CARST 2					
614712	6A-15A RA SUA;SL 195 QQ	002	232449	50	50	6A-15A RA SUA					
Field Total:					530						530
Field Id 6429		Field Name MAIN PASS BLOCK 69									
Oper Id T029		Operator TEXAS PETROLEUM INVESTMENT COMPANY									
Luw	Luw/Well Name	Well No.	Well Serial	Allowable	Potential	Pool	Acreage	Remarks			
303289	SL 1277	H001	67765	128	128						
303289	SL 1277	039	227889	245	245	P					
303290	SL 1278	015	133501	46	46						
303293	SL 1357	002	52034	26	26						
303294	SL 2557	037	237429	77	77						
Field Total:					522						522
Field Id 6434		Field Name MAIN PASS BLOCK 74									
Oper Id E172		Operator ENERGY XXI GOM, LLC									
Luw	Luw/Well Name	Well No.	Well Serial	Allowable	Potential	Pool	Acreage	Remarks			
303297	SL 6894 B	002	219010	5	5						



Louisiana Department of Natural Resources (DNR)

SONRIS/2000 Proration Schedule (GAS)


Report run on: Jun 27, 2018 7:47 AM

For Date Range : 01 Jul, 2018

Thru

31 Dec, 2018

District 2 LAFAYETTE									
Field Id 6434 Field Name MAIN PASS BLOCK 74									
Oper Id T293 Operator TALOS ENERGY OFFSHORE LLC									
Luw	Luw/Well Name	Well No.	Well Serial	Allowable	Potential	Pool	Acreage	Remarks	
613886	PUMA RB SUA;SL 6706	A001	168229	385	385	PUMA RB SUA			
Field Total:				390	390				
Field Id 6440 Field Name MALLARD BAY									
Oper Id 60055 Operator OLEUM OPERATING LA LLC									
Luw	Luw/Well Name	Well No.	Well Serial	Allowable	Potential	Pool	Acreage	Remarks	
615686	MIO RA SUA;SL 19354	001	239614	0					
615686	MIO RA SUA;SL 19354	002-ALT	247708	9	9	MIO RA SUA			
Field Total:				9	9				
Field Id 6472 Field Name MANCHESTER									
Oper Id 0683 Operator BRAMMER ENGINEERING, INC.									
Luw	Luw/Well Name	Well No.	Well Serial	Allowable	Potential	Pool	Acreage	Remarks	
617548	HBY RB SUA;JAPER LLC ETAL	001	245339	328	328	HBY RB SUA			
Field Total:				328	328				
Field Id 6480 Field Name MANCHESTER, SOUTH									
Oper Id F148 Operator FIVE - JAB, INC.									
Luw	Luw/Well Name	Well No.	Well Serial	Allowable	Potential	Pool	Acreage	Remarks	
614120	HBY RA SUA;HAYES MINERALS 19	001	229915	40	40	HBY RA SUA			
614178	HBY RC SUA;EXCALIBUR 22	001	229561	140	140	HBY RC SUA			
Oper Id G186 Operator GORDY OIL COMPANY									
Luw	Luw/Well Name	Well No.	Well Serial	Allowable	Potential	Pool	Acreage	Remarks	
615305	HBY RD SUA;EXCALIBUR LAND CO	001	236954	1,300	1,300	HBY RD SUA			
Field Total:				1,480	1,480				
Field Id 6520 Field Name MANILA VILLAGE									
Oper Id W209 Operator WAPITI OPERATING, LLC									
Luw	Luw/Well Name	Well No.	Well Serial	Allowable	Potential	Pool	Acreage	Remarks	
617591	9400-BIG T RB SUA;CHRISTIAN	001	245687	501	501	9400-BIGT RBSUA			
Field Total:				501	501				
Field Id 6530 Field Name MARCEAUX ISLAND									




SONRIS/2000 Proration Schedule (GAS)

Report run on: Jun 27, 2018 7:47 AM

For Date Range : 01 Jul, 2018

Thru 31 Dec, 2018

District 2 LAFAYETTE									
Field Id 6530 Field Name MARCEAUX ISLAND									
Oper Id G105 Operator SAMUEL GARY JR. & ASSOC., INC.									
Luw	Luw/Well Name	Well No.	Well Serial	Allowable	Potential	Pool	Acreage	Remarks	
305747	TEXACO E&P ETAL 17	002	233854	2,143	2,143	LOWER HACKBERRY			
613963	HBY RB SUA;MATILDA GRAY	002-ALT	229555	2,010	2,010	HBY RB SUA			
614168	HBY RA SUA;TEXACO E&P ETAL 17	001	230516	893	893	HBY RA SUA			
614292	HBY RB SUB;MATILDA GRAY	003	230280	0		HBY RB SUB	325.507		
614831	HBY RC SUA;MATILDA GRAY	004	234355	473	473	HBY RC SUA			
616279	HBY RE SUA;TEXACO E&P ETAL 9	001	241410	46	46	HBY RE SUA			
Field Total:				5,565	5,565				
Field Id 6566 Field Name MASTERS CREEK, SOUTH									
Oper Id 2750 Operator HUGHES EASTERN CORPORATION									
Luw	Luw/Well Name	Well No.	Well Serial	Allowable	Potential	Pool	Acreage	Remarks	
304965	BLACK STONE 23	003	233602	99	99				
Oper Id T269 Operator TDX ENERGY, LLC									
Luw	Luw/Well Name	Well No.	Well Serial	Allowable	Potential	Pool	Acreage	Remarks	
306510	BSML PARTNERSHIP 27	001	243726	127	127	FRIO			
Field Total:				226	226				
Field Id 6568 Field Name MAURICE									
Oper Id 2931 Operator KARBUHN OIL COMPANY									
Luw	Luw/Well Name	Well No.	Well Serial	Allowable	Potential	Pool	Acreage	Remarks	
615173	MIOGY RD SUA;JI BROUSSARD HRS	001	234814	141	141	MIOGY RD SUA			
Oper Id P3940 Operator PRAYER OIL & GAS PRODUCTION, LLC									
Luw	Luw/Well Name	Well No.	Well Serial	Allowable	Potential	Pool	Acreage	Remarks	
602607	MT RA SUA;I B BENDEL HEIRS	001	103041	100	100	MT RA SUA			
Field Total:				241	241				
Field Id 6576 Field Name MAURICE, NORTH									
Oper Id T029 Operator TEXAS PETROLEUM INVESTMENT COMPANY									
Luw	Luw/Well Name	Well No.	Well Serial	Allowable	Potential	Pool	Acreage	Remarks	
608287	BOL M 3 RA SUB;P H DECLOUET	002-ALT	212468	1,334	1,334	BOL M 3 RA SUB			
611874	L MT RA SUA;J ROYER	001	211271	191	191	L MT RA SUA			
Field Total:				1,525	1,525				
Field Id 6592 Field Name MAXIE									
Oper Id Z016 Operator ZACHRY EXPLORATION, LLC									



Louisiana Department of Natural Resources (DNR)

SONRIS/2000 Proration Schedule (GAS)

Report run on: Jun 27, 2018 7:47 AM

For Date Range : 01 Jul, 2018

Thru 31 Dec, 2018

District 2 LAFAYETTE									
Field Id 6592 Field Name MAXIE									
Oper Id Z016 Operator ZACHRY EXPLORATION, LLC									
Luw	Luw/Well Name	Well No.	Well Serial	Allowable	Potential	Pool	Acreage	Remarks	
617673	HAYES RD SUA;C STEEN ETAL	001	247077	703	703	HAYES RD SUA	406.680		
617791	HAYES RE SUA;L ZAUNBRECHER	001	248600	685	429	HAYES RE SUA			
617791	HAYES RE SUA;J LAMBERT	001-ALT	249250	0	256	HAYES RE SUA			
617814	NS RD SUA;J GRAVOT FAMILY LLC	001	248936	546	546	NS RD SUA			
Field Total:				1,934	1,934				
Field Id 6664 Field Name MERMENTAU, WEST									
Oper Id C373 Operator CEL PROPERTIES LLC									
Luw	Luw/Well Name	Well No.	Well Serial	Allowable	Potential	Pool	Acreage	Remarks	
610243	U BOL M RA SUA;J B FARM	001	229984	154	154	U BOL M RA SUA			
Field Total:				154	154				
Field Id 6862 Field Name MOORE- SAMS									
Oper Id 60022 Operator ORX RESOURCES, L.L.C.									
Luw	Luw/Well Name	Well No.	Well Serial	Allowable	Potential	Pool	Acreage	Remarks	
615471	18100 TUSC RA SUF;A WILBERTS	001	237149	43	43	18100TUSC RASUF			
Field Total:				43	43				
Field Id 6870 Field Name MORGANZA									
Oper Id 60022 Operator ORX RESOURCES, L.L.C.									
Luw	Luw/Well Name	Well No.	Well Serial	Allowable	Potential	Pool	Acreage	Remarks	
606989	17900 TUSC RA SUA;J M HESS	001-ALT	166716	810	810	17900TUSCRASUA			
608176	17900 TUSC RA SUP;LACOUR ET AL	001	183121	735	735	17900TUSCRASUP			
608904	17900 TUSC RA SUD;C J GUSTIN	001	191680	33	33	17900TUSCRASUD			
614482	17900 TUSC RC SUQ;V A DEBETAZ	001	171873	31	31	17900TUSCRC SUQ	655.231		
Oper Id P193 Operator PENNINGTON OIL & GAS INT, LLC									
Luw	Luw/Well Name	Well No.	Well Serial	Allowable	Potential	Pool	Acreage	Remarks	
614913	17900 TUSC RC SUDD;LICHTENBERG	003-ALT	232851	181	181	17900TUSCRCSUDD			
Field Total:				1,790	1,790				
Field Id 6896 Field Name MOSS LAKE, EAST									
Oper Id L241 Operator LOUISIANA JORDAN OIL COMPANY, INC.									
Luw	Luw/Well Name	Well No.	Well Serial	Allowable	Potential	Pool	Acreage	Remarks	
616176	9800 RB SUA;REYNOLDS METALS	001	239872	1,835	1,835	9800 RB SUA			



SONRIS/2000 Proration Schedule (GAS)


Report run on: Jun 27, 2018 7:47 AM

For Date Range : 01 Jul, 2018

Thru

31 Dec, 2018

District 2 LAFAYETTE										
Field Id 6896 Field Name MOSS LAKE, EAST										
					Field Total:	1,835		1,835		
Field Id 6912 Field Name MOUND POINT										
Oper Id H032 Operator HILCORP ENERGY COMPANY										
Luw	Luw/Well Name	Well No.	Well Serial	Allowable	Potential	Pool	Acreage	Remarks		
303322	SL 340 MOUND POINT	116	250126	1,672	1,672	Y				
306795	SL 21607	001-D	219226	0		H				
					Field Total:	1,672		1,672		
Field Id 6944 Field Name MUD LAKE, EAST										
Oper Id L059 Operator LEGACY RESOURCES CO., L.P.										
Luw	Luw/Well Name	Well No.	Well Serial	Allowable	Potential	Pool	Acreage	Remarks		
305169	VINCENT ESTATE	003D	71338	9	9	P 2				
305175	LUTCHER C	007	50748	1,086	1,086	A 1 LOWER				
					Field Total:	1,095		1,095		
Field Id 6985 Field Name MYETTE POINT, NW										
Oper Id F156 Operator FIELDWOOD ENERGY OFFSHORE LLC										
Luw	Luw/Well Name	Well No.	Well Serial	Allowable	Potential	Pool	Acreage	Remarks		
303333	SL 14519	001	217082	12	12					
303335	VUB;SL 14914	003	241212	15	15					
					Field Total:	27		27		
Field Id 6984 Field Name MYSTIC BAYOU										
Oper Id W168 Operator WHITE OAK OPERATING CO, LLC										
Luw	Luw/Well Name	Well No.	Well Serial	Allowable	Potential	Pool	Acreage	Remarks		
604767	16700 RA SUA;WILLIAMS INC	001	145531	2,322	242	16700 RA SUA				
604767	16700 RA SUA;WILLIAMS INC	002-ALT	248376	0	2,080	16700 RA SUA				
					Field Total:	2,322		2,322		
Field Id 7010 Field Name NAPOLEONVILLE										
Oper Id U047 Operator URBAN OIL & GAS GROUP, LLC										
Luw	Luw/Well Name	Well No.	Well Serial	Allowable	Potential	Pool	Acreage	Remarks		
612888	STRAY RA SUB;DUGAS-LEBLANC	001	214140	0		STRAY RA SUB				
					Field Total:	0		0		



SONRIS/2000 Proration Schedule (GAS)

Report run on: Jun 27, 2018 7:47 AM

For Date Range : 01 Jul, 2018

Thru 31 Dec, 2018

District 2 LAFAYETTE									
Field Id 7066		Field Name NIBLETT BLUFF							
Oper Id F148		Operator FIVE - JAB, INC.							
Luw	Luw/Well Name	Well No.	Well Serial	Allowable	Potential	Pool	Acreage	Remarks	
303344	VUA;SL 15155	001	222131	335	335				
Field Total:				335	335				
Field Id 7090		Field Name OAKLEY							
Oper Id F148		Operator FIVE - JAB, INC.							
Luw	Luw/Well Name	Well No.	Well Serial	Allowable	Potential	Pool	Acreage	Remarks	
600822	OP II RA SUD;J ARON & CO INC	002	75347	500	500	OP 11 RA SUD			
Field Total:				500	500				
Field Id 7140		Field Name OPELOUSAS							
Oper Id D112		Operator DESTIN OPERATING COMPANY, INC.							
Luw	Luw/Well Name	Well No.	Well Serial	Allowable	Potential	Pool	Acreage	Remarks	
616121	SP A RA SUA;W LALONDE ETAL	002	240986	41	41	SP A RA SUA			
Oper Id W190		Operator ROBERT L. WATERBURY, L.L.C.							
Luw	Luw/Well Name	Well No.	Well Serial	Allowable	Potential	Pool	Acreage	Remarks	
303356	J O RYDER	001	74794	2	2				
602688	C 2 RA SUU;R L WATERBURY	001	77877	1	1	C 2 RA SUU			
Field Total:				44	44				
Field Id 7175		Field Name OSSUN, NORTH							
Oper Id C078		Operator CONDOR PETROLEUM CORPORATION							
Luw	Luw/Well Name	Well No.	Well Serial	Allowable	Potential	Pool	Acreage	Remarks	
602695	NS 3 SUD;DOMINGUE	001	85076	52	52	NS 3	267.650		
Field Total:				52	52				
Field Id 7180		Field Name OUTSIDE ISLAND							
Oper Id W168		Operator WHITE OAK OPERATING CO, LLC							
Luw	Luw/Well Name	Well No.	Well Serial	Allowable	Potential	Pool	Acreage	Remarks	
614617	TRAHAN RA SUA;JG GUIDRY ETAL28	001	232152	175	175	TRAHAN RA SUA			
Field Total:				175	175				
Field Id 7190		Field Name OYSTER BAYOU							
Oper Id 2656		Operator CASTEX ENERGY, INC.							



SONRIS/2000 Proration Schedule (GAS)

Report run on: Jun 27, 2018 7:47 AM

For Date Range : 01 Jul, 2018

Thru 31 Dec, 2018

District 2 LAFAYETTE									
Field Id 7190 Field Name OYSTER BAYOU									
Oper Id 2656 Operator CASTEX ENERGY, INC.									
Luw	Luw/Well Name	Well No.	Well Serial	Allowable	Potential	Pool	Acreage	Remarks	
618000	8200 RA SUA;SL 21614	001	250090	2,700	2,696	8200 RA SUA			
Field Total:				2,700	2,696				
Field Id 7201 Field Name PALMETTO BAYOU									
Oper Id 2656 Operator CASTEX ENERGY, INC.									
Luw	Luw/Well Name	Well No.	Well Serial	Allowable	Potential	Pool	Acreage	Remarks	
304551	CL&F 19	001	236309	0					
305925	CL&F 30	001	236310	0					
Oper Id T190 Operator ROCKLEIGH K. THURMAN									
Luw	Luw/Well Name	Well No.	Well Serial	Allowable	Potential	Pool	Acreage	Remarks	
305056	VUA;LL&E 6	001	229240	5	5				
Field Total:				5	5				
Field Id 7207 Field Name PARADIS									
Oper Id H032 Operator HILCORP ENERGY COMPANY									
Luw	Luw/Well Name	Well No.	Well Serial	Allowable	Potential	Pool	Acreage	Remarks	
600857	8700 NAG RB SUA;SR&P	019	34197	80	80				
600875	PAR 10000 NAG RA SU			168	168				
611828	9700 RA VUA;C V SINGLETON	001	28027	145	145	9700 RA VUA	37.000		
Field Total:				393	393				
Field Id 7243 Field Name PASS WILSON									
Oper Id H032 Operator HILCORP ENERGY COMPANY									
Luw	Luw/Well Name	Well No.	Well Serial	Allowable	Potential	Pool	Acreage	Remarks	
305205	SL 11233	006	231136	497	497				
Field Total:				497	497				
Field Id 7255 Field Name PATTERSON									
Oper Id H032 Operator HILCORP ENERGY COMPANY									
Luw	Luw/Well Name	Well No.	Well Serial	Allowable	Potential	Pool	Acreage	Remarks	
611349	MA 1 RA SUA;SL 1685	001	213475	849	849	MA 1 RA SUA	1,047.000		
613105	MA 3 RC SUA;A B ZENOR A	016	223337	155	155	MA 3 RC SUA			
613479	MA 3 RD SUA;W J PUGH ETAL	001	226600	217	217	MA 3 RD SUA			
613666	R RA SUA;A B ZENOR	001	227286	99	99	R RA SUA			
Oper Id M210 Operator MTBB ACQUISITION COMPANY, LLC									



Louisiana Department of Natural Resources (DNR)

SONRIS/2000 Proration Schedule (GAS)

Report run on: Jun 27, 2018 7:47 AM

For Date Range : 01 Jul, 2018

Thru

31 Dec, 2018

District 2 LAFAYETTE									
Field Id 7255		Field Name PATTERSON							
Oper Id M210		Operator MTBB ACQUISITION COMPANY, LLC							
<i>Luw</i>	<i>Luw/Well Name</i>	<i>Well No.</i>	<i>Well Serial</i>	<i>Allowable</i>	<i>Potential</i>	<i>Pool</i>	<i>Acreage</i>	<i>Remarks</i>	
602441	DISC B1 RB SUB;MARTIN	001-D	98741	568	568	DISC B1 RB SUB			
Field Total:				1,888	1,888				
Field Id 7267		Field Name PECAN ISLAND							
Oper Id H032		Operator HILCORP ENERGY COMPANY							
<i>Luw</i>	<i>Luw/Well Name</i>	<i>Well No.</i>	<i>Well Serial</i>	<i>Allowable</i>	<i>Potential</i>	<i>Pool</i>	<i>Acreage</i>	<i>Remarks</i>	
306708	EXXON FEE 1	029	122939	0		OPERC 9			
306708	EXXON FEE 1	038	136862	564	564				
306708	EXXON FEE 1	092	208933	755	755				
306708	EXXON FEE 1	105	221632	466	466				
614744	OPERC 9 RA SUA;EXXON FEE 1	109	233038	2,850	2,844	OPERC 9 RA SUA			
Oper Id T029		Operator TEXAS PETROLEUM INVESTMENT COMPANY							
<i>Luw</i>	<i>Luw/Well Name</i>	<i>Well No.</i>	<i>Well Serial</i>	<i>Allowable</i>	<i>Potential</i>	<i>Pool</i>	<i>Acreage</i>	<i>Remarks</i>	
612149	M36 A6 RA SUA;P O LANDRY	001-ALT	222285	101	101	M36 A6 RA SUA			
Field Total:				4,736	4,730				
Field Id 7273		Field Name PECAN ISLAND, NORTH							
Oper Id H032		Operator HILCORP ENERGY COMPANY							
<i>Luw</i>	<i>Luw/Well Name</i>	<i>Well No.</i>	<i>Well Serial</i>	<i>Allowable</i>	<i>Potential</i>	<i>Pool</i>	<i>Acreage</i>	<i>Remarks</i>	
613028	M 36A 2 RA SUA;M J EPLEY	001-ALT	176943	300	300	M 36A 2 RA SUA			
Field Total:				300	300				
Field Id 7291		Field Name PECANIERE							
Oper Id M259		Operator MCGOWAN WORKING PARTNERS, INC.							
<i>Luw</i>	<i>Luw/Well Name</i>	<i>Well No.</i>	<i>Well Serial</i>	<i>Allowable</i>	<i>Potential</i>	<i>Pool</i>	<i>Acreage</i>	<i>Remarks</i>	
609362	NS RA SUA;OLIVIER	001	194699	5	5	NS RA SUA			
Field Total:				5	5				
Field Id 7339		Field Name PERRY POINT							
Oper Id F148		Operator FIVE - JAB, INC.							
<i>Luw</i>	<i>Luw/Well Name</i>	<i>Well No.</i>	<i>Well Serial</i>	<i>Allowable</i>	<i>Potential</i>	<i>Pool</i>	<i>Acreage</i>	<i>Remarks</i>	
602701	BOL M RA SUA;A LEGER	004	156382	50	50	BOL M RA SUA	158.000		
Oper Id H032		Operator HILCORP ENERGY COMPANY							
<i>Luw</i>	<i>Luw/Well Name</i>	<i>Well No.</i>	<i>Well Serial</i>	<i>Allowable</i>	<i>Potential</i>	<i>Pool</i>	<i>Acreage</i>	<i>Remarks</i>	



Louisiana Department of Natural Resources (DNR)

SONRIS/2000 Proration Schedule (GAS)


Report run on: Jun 27, 2018 7:47 AM

For Date Range : 01 Jul, 2018

Thru

31 Dec, 2018

District 2 LAFAYETTE									
Field Id 7339		Field Name PERRY POINT							
Oper Id H032		Operator HILCORP ENERGY COMPANY							
<i>Luw</i>	<i>Luw/Well Name</i>	<i>Well No.</i>	<i>Well Serial</i>	<i>Allowable</i>	<i>Potential</i>	<i>Pool</i>	<i>Acreage</i>	<i>Remarks</i>	
609512	BOL M A RB SUA;FLOYD	001	224381	628	628	BOL M B RB	595.444		
617965	MT RD SUA;D MONCEAUX	001	184289	294	294	MT RD SUA	466.410		
Field Total:				972	972				
Field Id 7363		Field Name PILGRIM CHURCH, WEST							
Oper Id S396		Operator SILVER OAK OPERATING, LLC							
<i>Luw</i>	<i>Luw/Well Name</i>	<i>Well No.</i>	<i>Well Serial</i>	<i>Allowable</i>	<i>Potential</i>	<i>Pool</i>	<i>Acreage</i>	<i>Remarks</i>	
604882	U WX RA SUC;L J SAVANT	001	205124	33	33	U WX RA SUC			
Field Total:				33	33				
Field Id 7381		Field Name PINE PRAIRIE							
Oper Id P317		Operator PETRO HARVESTER OPERATING COMPANY LLC							
<i>Luw</i>	<i>Luw/Well Name</i>	<i>Well No.</i>	<i>Well Serial</i>	<i>Allowable</i>	<i>Potential</i>	<i>Pool</i>	<i>Acreage</i>	<i>Remarks</i>	
605124	WX RC SUA;CL&M	020-ALT	229004	0	75	WX RC SUA			
605124	WX RC SUA;CL&M	026	246465	3,796	2,776	WX RC SUA			
605124	WX RC SUA;CL&M	035-ALT	248132	0	945	WX RC SUA			
605219	WX RB SUB;CL&M	021	229165	937	937	WX RB SUB			
Field Total:				4,733	4,733				
Field Id 7387		Field Name PINE RIDGE							
Oper Id 60044		Operator VAST OIL INC.							
<i>Luw</i>	<i>Luw/Well Name</i>	<i>Well No.</i>	<i>Well Serial</i>	<i>Allowable</i>	<i>Potential</i>	<i>Pool</i>	<i>Acreage</i>	<i>Remarks</i>	
305789	LAWTON ETAL	004	242122	452	452	LOWER HACKBERRY			
608403	L HBY RA SUA;LAWTON	002	180451	170	170				
Oper Id F148		Operator FIVE - JAB, INC.							
<i>Luw</i>	<i>Luw/Well Name</i>	<i>Well No.</i>	<i>Well Serial</i>	<i>Allowable</i>	<i>Potential</i>	<i>Pool</i>	<i>Acreage</i>	<i>Remarks</i>	
614859	L HBY RI SUA;HOFFPAUIR	001	234838	817	817	L HBY RI SUA			
616402	HBY RB SUA;DREW ESTATE 14	001	241584	313	313	HBY RB SUA			
Field Total:				1,752	1,752				
Field Id 7429		Field Name POINT AU FER							
Oper Id T029		Operator TEXAS PETROLEUM INVESTMENT COMPANY							
<i>Luw</i>	<i>Luw/Well Name</i>	<i>Well No.</i>	<i>Well Serial</i>	<i>Allowable</i>	<i>Potential</i>	<i>Pool</i>	<i>Acreage</i>	<i>Remarks</i>	
303417	MAS NELSON ET AL	010	72948	5	5	B	27.420		
303417	MAS NELSON ET AL	016	172179	5	5				



SONRIS/2000 Proration Schedule (GAS)

Report run on: Jun 27, 2018 7:47 AM

For Date Range : 01 Jul, 2018

Thru

31 Dec, 2018

District 2 LAFAYETTE									
Field Id 7429		Field Name POINT AU FER							
Oper Id T029		Operator TEXAS PETROLEUM INVESTMENT COMPANY							
<i>Luw</i>	<i>Luw/Well Name</i>	<i>Well No.</i>	<i>Well Serial</i>	<i>Allowable</i>	<i>Potential</i>	<i>Pool</i>	<i>Acreage</i>	<i>Remarks</i>	
303417	MAS NELSON ET AL	027	210675	3	3	1330			
Field Total:				13	13				
Field Id 7465		Field Name POINTE A LA HACHE							
Oper Id F132		Operator FORZA OPERATING, LLC							
614572	UL 3A RJ SUA;A J BESHSEL ETUX	001	233034	329	329	UL 3A RJ SUA			
Oper Id T5263		Operator TIME ENERGY, L.L.C.							
303421	VUE;DELACROIX	026	43197	14	14	BF-5, UL-4			
303422	VUF;DELACROIX	056	232905	28	28	BF 7			
303423	VUG;DELACROIX	041	45476	0		UL 5			
600227	UL 4B RF SUA;M ENCALADE	001	205705	400	381	UL 4B RF SUA			
600227	UL 4B RF SUA;H HINGLE	001-ALT	212848	3	3	UL 4B RF SUA	276.574		
603494	UL 4 RH SUA;E DUREAU	001	218666	0		UL 4 RH SUA			
604869	BF 5B SUA;MORGAN CITY	013	40291	6	6	BF 5B SUA			
613409	UL 4 A1 RD SUA;SL 16403	001	225623	7	7	UL 4 A1 RD SUA	132.988		
617653	UL 4 RJ SUA;PLAQ PH GOVT	001	216839	6	6	UL 4 RJ SUA			
Field Total:				793	774				
Field Id 7513		Field Name PORT ALLEN							
Oper Id 6928		Operator OLEUM OPERATING COMPANY, L.C.							
305962	A WILBERTS SONS LLC 26	001	234586	780	780	STRAY			
306343	A WILBERTS SON LBR & SHGL CO	001	241145	100	100				
306483	BERCHAM HOLDINGS	002	242126	0		HET			
306556	E LEFEBVRE ETAL	002	160297	0	0	8200			
Field Total:				880	880				
Field Id 7519		Field Name PORT BARRE							
Oper Id M356		Operator MISS- LOU OPERATING LLC							
615591	CF-SP RA SUA;A J LANCLOS ETUX	001	239545	20	20	CF-SP RA SUA			
617619	F RC SUA;EDWARD STELLEY	001	245786	20	20	F RC SUA	424.472		
Oper Id P091		Operator PAY OIL, L. L. C.							
303429	H L GARLAND	013	245764	40	40	26A (DISC)			



SONRIS/2000 Proration Schedule (GAS)

Report run on: Jun 27, 2018 7:47 AM

For Date Range : 01 Jul, 2018

Thru 31 Dec, 2018

District	2	Field Id	7519	Field Name	PORT BARRE						Remarks			
						Field Total:	80	80						
Field Id	7521	Field Name	PORT HUDSON	Oper Id	60022	Operator	ORX RESOURCES, L.L.C.							
Luw	609217	Luw/Well Name	PTHD 16400 TUSC RA SU	Well No.		Well Serial		Allowable	2,689	Potential	2,689	Pool	PTHD16400TUSCRA	Remarks
						Field Total:	2,689	2,689						
Field Id	7525	Field Name	POTASH	Oper Id	S343	Operator	SUNDOWN ENERGY LP							
Luw	613646	Luw/Well Name	MIO 8A RE SUA;HASPEL & DAVIS	Well No.	001-ALT	Well Serial	226107	Allowable	30	Potential	30	Pool	MIO 8A RE SUA	Remarks
						Field Total:	30	30						
Field Id	7558	Field Name	PROFIT ISLAND	Oper Id	P193	Operator	PENNINGTON OIL & GAS INT, LLC							
Luw	606808	Luw/Well Name	19100 TUSC RA SUA;CROWN PAPER	Well No.	001	Well Serial	233271	Allowable	626	Potential	626	Pool	19100TUSC RASUA	Remarks
Luw	607396	Luw/Well Name	19100 TUSC RA SUFF;ROUGON HRS	Well No.	001	Well Serial	230892	Allowable	447	Potential	447	Pool	19100TUSCRASUFF	Remarks
						Field Total:	1,073	1,073						
Field Id	7561	Field Name	QUARANTINE BAY	Oper Id	C315	Operator	COX OPERATING, L.L.C.							
Luw	303441	Luw/Well Name	SL 195 QQ	Well No.	254	Well Serial	131923	Allowable	19	Potential	19	Pool		Remarks
						Field Total:	19	19						
Field Id	7580	Field Name	RACCOURCI ISLAND	Oper Id	0829	Operator	EL- OIL, LTD.							
Luw	607965	Luw/Well Name	15100 TUSC RB SUC;TOWLES	Well No.	001	Well Serial	163667	Allowable	1	Potential	1	Pool	15100 TUSCRBSUC	Remarks
						Field Total:	1	1						
Field Id	7591	Field Name	RAMOS	Oper Id	A229	Operator	ALTA MESA SERVICES, LP							



Louisiana Department of Natural Resources (DNR)

SONRIS/2000 Proration Schedule (GAS)

Report run on: Jun 27, 2018 7:47 AM

For Date Range : 01 Jul, 2018

Thru 31 Dec, 2018

District 2 LAFAYETTE									
Field Id 7591 Field Name RAMOS									
Oper Id A229 Operator ALTA MESA SERVICES, LP									
Luw	Luw/Well Name	Well No.	Well Serial	Allowable	Potential	Pool	Acreage	Remarks	
612951	OPERC B RB SUA;CM THIBODAU CO	003	223290	1,034		OPERC B RB SUA			
612951	OPERC B RB SUA;THIBODAU	004-ALT	225165	0	1,034	OPERC B RB SUA			
613733	OPERC C RA SUA;AVOCA INC 47	1	224191	323	323	OPERC C RA SUA			
613775	OPERC 3 RB SUA;CM THIBODAU CO	001	222893	167	167	OPERC 3 RB SUA			
Field Total:				1,524	1,524				
Field Id 7616 Field Name RAYNE									
Oper Id B304 Operator BTA OIL PRODUCERS, LLC									
Luw	Luw/Well Name	Well No.	Well Serial	Allowable	Potential	Pool	Acreage	Remarks	
616410	HMSKRS C RD SUA;GR GARY ETAL	001-ALT	245564	82	82	HMSKRS C RD SUA			
Oper Id E189 Operator EAGLE ENERGY DEVELOPMENT COMPANY									
Luw	Luw/Well Name	Well No.	Well Serial	Allowable	Potential	Pool	Acreage	Remarks	
602712	NOD B 1 RA SUA;W ARCENEUX	004	192705	275	275	NOD B 1 RA SUA			
611528	ORTEGO A RB SUA;E A ARCENEUX	001	54189	15	15	ORTEGO A RB SUA			
Field Total:				372	372				
Field Id 7656 Field Name REDDELL									
Oper Id 1950 Operator VERNON E. FAULCONER, INC.									
Luw	Luw/Well Name	Well No.	Well Serial	Allowable	Potential	Pool	Acreage	Remarks	
606586	U WX RE SUA;PARDEE CO	001	152898	143	143	U WX RE SUA	305.790		
Oper Id P317 Operator PETRO HARVESTER OPERATING COMPANY LLC									
Luw	Luw/Well Name	Well No.	Well Serial	Allowable	Potential	Pool	Acreage	Remarks	
604364	RD L WX RA SU			1,258	1,258	RD L WX RA SU			
604365	RD M WX RA SU			46	46	RD M WX RA SU			
604366	RD U WX RA SU			1,378	1,378	RD U WX RA SU			
Oper Id R4221 Operator R & B OIL COMPANY, LLC OF TEXAS									
Luw	Luw/Well Name	Well No.	Well Serial	Allowable	Potential	Pool	Acreage	Remarks	
615073	U WX RD SUB;H CHRETIEN ETAL	001	235226	0	0	U WX RD SUB			
Field Total:				2,825	2,825				
Field Id 7661 Field Name REDFISH POINT									
Oper Id H032 Operator HILCORP ENERGY COMPANY									
Luw	Luw/Well Name	Well No.	Well Serial	Allowable	Potential	Pool	Acreage	Remarks	
612431	RP 15500 RA SU;			329	329	RP 15500 RA SU			



SONRIS/2000 Proration Schedule (GAS)

Report run on: Jun 27, 2018 7:47 AM

For Date Range : 01 Jul, 2018

Thru 31 Dec, 2018

District	2		LAFAYETTE					
Field Id	7661	Field Name	REDFISH POINT					
Field Total: 329 329								
Field Id	7681	Field Name	RICEVILLE					
Oper Id	B4100	Operator	BRBCO, LLC					
Luw	Luw/Well Name	Well No.	Well Serial	Allowable	Potential	Pool	Acreage	Remarks
613205	BOL P RA SUA;J M BONIN ETAL	001	223885	95	95	BOL P RA SUA	631.089	
Oper Id	W168	Operator	WHITE OAK OPERATING CO, LLC					
Luw	Luw/Well Name	Well No.	Well Serial	Allowable	Potential	Pool	Acreage	Remarks
611289	MIOGY P RA SUA;JOHN B BAKER	001	212089	1,982	1,982	MIOGY P RA SUA		
Field Total: 2,077 2,077								
Field Id	7688	Field Name	RICHIE, EAST					
Oper Id	Z016	Operator	ZACHRY EXPLORATION, LLC					
Luw	Luw/Well Name	Well No.	Well Serial	Allowable	Potential	Pool	Acreage	Remarks
617594	TW RB SUA;RICHIE LAND CO	001	245856	426	426	TW RB SUA	268.012	
Field Total: 426 426								
Field Id	7706	Field Name	RIDGE					
Oper Id	P3940	Operator	PRAYER OIL & GAS PRODUCTION, LLC					
Luw	Luw/Well Name	Well No.	Well Serial	Allowable	Potential	Pool	Acreage	Remarks
605878	MT RA SUA;W S THOMPSON ETAL	001	226148	140	140	MT RA SUA		
Field Total: 140 140								
Field Id	7727	Field Name	RIGOLETS					
Oper Id	T029	Operator	TEXAS PETROLEUM INVESTMENT COMPANY					
Luw	Luw/Well Name	Well No.	Well Serial	Allowable	Potential	Pool	Acreage	Remarks
611138	TUSC RA NVU C;SL 6647	001	150848	1,317	1,317	TUSC RA NVU C		
611141	TUSC RA NVU B;SL 6647	003	156556	91	91			
Field Total: 1,408 1,408								
Field Id	7766	Field Name	ROMERE PASS					
Oper Id	T029	Operator	TEXAS PETROLEUM INVESTMENT COMPANY					
Luw	Luw/Well Name	Well No.	Well Serial	Allowable	Potential	Pool	Acreage	Remarks
612477	RP 8700 RA NVU;			5	5			
612688	RP 3600 RA NVU;			40	40			
612700	RP 9100 NVU;			104	104			



SONRIS/2000 Proration Schedule (GAS)


Report run on: Jun 27, 2018 7:47 AM

For Date Range : 01 Jul, 2018

Thru

31 Dec, 2018

District 2 LAFAYETTE									
Field Id 7766		Field Name ROMERE PASS							
Oper Id T029		Operator TEXAS PETROLEUM INVESTMENT COMPANY							
Luw	Luw/Well Name	Well No.	Well Serial	Allowable	Potential	Pool	Acreage	Remarks	
613315	RP 5700 RE NVU;ROMERE PASS			5	5	RP 5700 RE NVU			
613439	RP 2100 RA NVU;			11	11	RP 2100 RA NVU			
613505	RP 2100 RC NVU;			86	86				
613841	RP 9500 VU;ROMERE PASS			179	179				
Field Total:				430	430				
Field Id 7796 Field Name ROUSSEAU									
Oper Id P096		Operator PROVEN FUEL EXPLORATION, INC.							
Luw	Luw/Well Name	Well No.	Well Serial	Allowable	Potential	Pool	Acreage	Remarks	
306674	VUC;FERDINAND A LEBLANC	001	181865	656	656	UPPER UL 5			
Oper Id R3540		Operator ROVIG MINERALS, INC.							
Luw	Luw/Well Name	Well No.	Well Serial	Allowable	Potential	Pool	Acreage	Remarks	
613333	12800 RA SUA;MORVANT	001	225014	1,195	1,195	12800 RA SUA			
613503	13800 RA SUA;D J MORVANT	002	225818	3,385	3,385	13800 RA SUA			
Field Total:				5,236	5,236				
Field Id 7813 Field Name SABINE LAKE, SOUTH									
Oper Id 0363		Operator BALLARD EXPLORATION CO., INC.							
Luw	Luw/Well Name	Well No.	Well Serial	Allowable	Potential	Pool	Acreage	Remarks	
305671	SL 18158	001	233312	0	0				
305857	SL 19095	001	235621	1,880	1,880				
Field Total:				1,880	1,880				
Field Id 7898 Field Name SARDINE POINT									
Oper Id 6681		Operator ZINN PETROLEUM CO.							
Luw	Luw/Well Name	Well No.	Well Serial	Allowable	Potential	Pool	Acreage	Remarks	
306842	HOFFMAN HEIRS	001	235090	12	12				
Field Total:				12	12				
Field Id 7939 Field Name SATURDAY ISLAND									
Oper Id D4903		Operator DELTA SEABOARD MARINE LLC							
Luw	Luw/Well Name	Well No.	Well Serial	Allowable	Potential	Pool	Acreage	Remarks	
306225	VUA;SL 18669	001	237896	0					
Oper Id H032		Operator HILCORP ENERGY COMPANY							



SONRIS/2000 Proration Schedule (GAS)


Report run on: Jun 27, 2018 7:47 AM

For Date Range : 01 Jul, 2018

Thru

31 Dec, 2018

District 2 LAFAYETTE									
Field Id 7939		Field Name SATURDAY ISLAND							
Oper Id H032		Operator HILCORP ENERGY COMPANY							
<i>Luw</i>	<i>Luw/Well Name</i>	<i>Well No.</i>	<i>Well Serial</i>	<i>Allowable</i>	<i>Potential</i>	<i>Pool</i>	<i>Acreage</i>	<i>Remarks</i>	
612880	10400 RA SUA;SL 15858	001	222795	470	470	10400 RA SUA	137.764		
617881	CC 24-29 RA SUA;SL 21495	001	249333	403	403	CC 24-29 RA SUA			
Field Total:				873	873				
Field Id 7963 Field Name SCOTT									
Oper Id H032		Operator HILCORP ENERGY COMPANY							
<i>Luw</i>	<i>Luw/Well Name</i>	<i>Well No.</i>	<i>Well Serial</i>	<i>Allowable</i>	<i>Potential</i>	<i>Pool</i>	<i>Acreage</i>	<i>Remarks</i>	
610809	BOL M 3 RB SUA;BOUDREAUX	001	210320	582	582	BOL M3 RB SUA	356.320		
Oper Id P312		Operator PHALANX PETROLEUM LLC							
<i>Luw</i>	<i>Luw/Well Name</i>	<i>Well No.</i>	<i>Well Serial</i>	<i>Allowable</i>	<i>Potential</i>	<i>Pool</i>	<i>Acreage</i>	<i>Remarks</i>	
613126	BOL M5 RD SUA;R E FALCON ETAL	2	223449	824	824	BOL M5 RD SUA			
Field Total:				1,406	1,406				
Field Id 8027 Field Name SECOND BAYOU									
Oper Id T029		Operator TEXAS PETROLEUM INVESTMENT COMPANY							
<i>Luw</i>	<i>Luw/Well Name</i>	<i>Well No.</i>	<i>Well Serial</i>	<i>Allowable</i>	<i>Potential</i>	<i>Pool</i>	<i>Acreage</i>	<i>Remarks</i>	
303671	LUTCHER A	003	58907	20	20	ABBEVILLE 1 UPP			
303671	LUTCHER A	005-D	66670	759	759				
303671	LUTCHER A	006-D	70445	5	5				
304590	LATERRE CO LTD SB	002	227108	10	10	LOWER ABBEVILLE	80.000		
611003	PLAN 9 RA SUA;J W MECOM FEE B	004	156571	710	710	PLAN 9 RA SUA	83.000		
Field Total:				1,504	1,504				
Field Id 8043 Field Name SECTION 28									
Oper Id 60040		Operator INTERSTATE EXPLORATIONS LLC							
<i>Luw</i>	<i>Luw/Well Name</i>	<i>Well No.</i>	<i>Well Serial</i>	<i>Allowable</i>	<i>Potential</i>	<i>Pool</i>	<i>Acreage</i>	<i>Remarks</i>	
617835	CAM4 MT4 RA SUA;MELANCON ETAL	001	248845	2,119	2,119	CAM4 MT4 RA SUA			
617889	MT-BM RA SUA;BURDIN GR TR ETAL	001	248885	3,000	2,999	MT-BM RA SUA			
Oper Id M317		Operator MACK ENERGY CO.							
<i>Luw</i>	<i>Luw/Well Name</i>	<i>Well No.</i>	<i>Well Serial</i>	<i>Allowable</i>	<i>Potential</i>	<i>Pool</i>	<i>Acreage</i>	<i>Remarks</i>	
305878	VUA;ST MARTIN LAND CO A	001	235157	28	28	MARG TEX			
305878	VUA;ST MARTIN LAND A	003	239870	0	0	CAMERINA			
306815	VUB;ST MARTIN LAND A	002	236390	28	28	MARG HOWEI			
306872	STUART	001	245768	5	5	6125			
Field Total:				5,180	5,179				



SONRIS/2000 Proration Schedule (GAS)

Report run on: Jun 27, 2018 7:47 AM

For Date Range : 01 Jul, 2018

Thru 31 Dec, 2018

District 2 LAFAYETTE									
Field Id 8167 Field Name SHIP SHOAL BLOCK 66									
Oper Id T293 Operator TALOS ENERGY OFFSHORE LLC									
Luw	Luw/Well Name	Well No.	Well Serial	Allowable	Potential	Pool	Acreage	Remarks	
306713	VUA;SL 10830	006	229853	923	923	J			
Field Total:				923	923				
Field Id 8262 Field Name SHUTESTON									
Oper Id B388 Operator BRITLIND OIL LLC									
Luw	Luw/Well Name	Well No.	Well Serial	Allowable	Potential	Pool	Acreage	Remarks	
303690	BRINKHAUS	001	217427	0	0				
305477	VUA;BART WARNER	001	175979	160	160	BURLEIGH STRING			
Oper Id H227 Operator HUNTLYN OPERATING, LLC									
Luw	Luw/Well Name	Well No.	Well Serial	Allowable	Potential	Pool	Acreage	Remarks	
303688	ARMAND BRINKHAUS	002	126849	50	50				
Field Total:				210	210				
Field Id 8453 Field Name SOUTH PASS BLOCK 24									
Oper Id H032 Operator HILCORP ENERGY COMPANY									
Luw	Luw/Well Name	Well No.	Well Serial	Allowable	Potential	Pool	Acreage	Remarks	
303779	VU96;WHITE EST INC ET AL ST U	007	114427	0	575				
303781	VUB;ST TIMOLAT U2	005	89651	50	48	X 5			
306833	OA A0304	002	241476	0		11 MKR			
Oper Id T029 Operator TEXAS PETROLEUM INVESTMENT COMPANY									
Luw	Luw/Well Name	Well No.	Well Serial	Allowable	Potential	Pool	Acreage	Remarks	
303776	VUG;SL 1922	017A-D	82458	145	145				
305114	SL 978	008	52683	200	200				
Oper Id W216 Operator WHITNEY OIL & GAS, LLC									
Luw	Luw/Well Name	Well No.	Well Serial	Allowable	Potential	Pool	Acreage	Remarks	
303783	SL 1008	134-D	219090	172	172				
303785	SL 998	193	228423	271	271				
303785	SL 998	192	228748	306	306				
306800	SL 999	044	219588	87	87				
Field Total:				1,231	1,804				
Field Id 8475 Field Name SOUTH PASS BLOCK 27									
Oper Id W216 Operator WHITNEY OIL & GAS, LLC									
Luw	Luw/Well Name	Well No.	Well Serial	Allowable	Potential	Pool	Acreage	Remarks	
303788	SL 1008	B023	80318	5	5	NO			
303788	SL 1008	B035D	106026	160	160				



SONRIS/2000 Proration Schedule (GAS)

Report run on: Jun 27, 2018 7:47 AM

For Date Range : 01 Jul, 2018

Thru 31 Dec, 2018

District 2 LAFAYETTE									
Field Id 8475 Field Name SOUTH PASS BLOCK 27									
Oper Id W216 Operator WHITNEY OIL & GAS, LLC									
Luw	Luw/Well Name	Well No.	Well Serial	Allowable	Potential	Pool	Acreage	Remarks	
303788	SL 1008	B-059	228071	1,800	1,777	N 4			
303790	SL 1012	293	165493	7	7				
303790	SL 1012	207-D	206402	6	6	K2			
303791	SL 15016	001	218249	210	210				
303791	SL 15016	006	227604	102	102				
612414	TC RA SUA;SL 1008	B-57	219407	300	300	TC RA SUA			
Field Total:				2,590	2,567				
Field Id 8703 Field Name STELLA									
Oper Id S3340 Operator SEI OPERATING, LLC									
Luw	Luw/Well Name	Well No.	Well Serial	Allowable	Potential	Pool	Acreage	Remarks	
613984	L CRIS I RB SUA;K F STEWART	002-ALT	230220	205	205	L CRIS I RB SUA			
Field Total:				205	205				
Field Id 8759 Field Name SULPHUR MINES									
Oper Id F148 Operator FIVE - JAB, INC.									
Luw	Luw/Well Name	Well No.	Well Serial	Allowable	Potential	Pool	Acreage	Remarks	
306429	BURLINGTON RESOURCES 20	001	242189	1,482	1,482	HACKBERRY			
617730	HBV RC SUA;SL 21377	001	248170	58	58	HBV RC SUA			
Field Total:				1,540	1,540				
Field Id 8799 Field Name SUNRISE									
Oper Id 2656 Operator CASTEX ENERGY, INC.									
Luw	Luw/Well Name	Well No.	Well Serial	Allowable	Potential	Pool	Acreage	Remarks	
617672	78 RA SUA;ST MARTIN ETAL	002	237576	787	787	78 RA SUA			
Field Total:				787	787				
Field Id 8876 Field Name TEPETATE									
Oper Id H032 Operator HILCORP ENERGY COMPANY									
Luw	Luw/Well Name	Well No.	Well Serial	Allowable	Potential	Pool	Acreage	Remarks	
617371	3 MARG SUB;A ORTEGO A	003	244396	1,357	1,357	3 MARG SUB			
Field Total:				1,357	1,357				
Field Id 8906 Field Name THIBODAUX									



SONRIS/2000 Proration Schedule (GAS)

Report run on: Jun 27, 2018 7:47 AM

For Date Range : 01 Jul, 2018

Thru 31 Dec, 2018

District 2 LAFAYETTE									
Field Id 8906		Field Name THIBODAUX							
Oper Id T227		Operator TALON ENERGY LLC							
<i>Luw</i>	<i>Luw/Well Name</i>	<i>Well No.</i>	<i>Well Serial</i>	<i>Allowable</i>	<i>Potential</i>	<i>Pool</i>	<i>Acreage</i>	<i>Remarks</i>	
611732	NICHOLLS B RB SUB;PAUL T RAY	001	215145	11	11	NICHOLLS BRBSUB			
611824	MCCULLA RB SUA;PAUL T RAY	002	213310	12	12	MCCULLA RB SUA			
Field Total:				23	23				
Field Id 8921 Field Name THORNWELL, SOUTH									
Oper Id H032		Operator HILCORP ENERGY COMPANY							
<i>Luw</i>	<i>Luw/Well Name</i>	<i>Well No.</i>	<i>Well Serial</i>	<i>Allowable</i>	<i>Potential</i>	<i>Pool</i>	<i>Acreage</i>	<i>Remarks</i>	
603128	BOL P RA SUC;V L TUPPER ETAL	002	227046	162	162	BOL P RA SUC			
612890	BOL P RF SUA;GUIDRY 21	001	221995	422	422	BOL P RF SUA			
612997	MARG H 2 RN SUA;L PETIJEAN TR	001	223084	57	57	MARG H 2 RN SUA			
Field Total:				641	641				
Field Id 8941 Field Name TIGER PASS									
Oper Id H032		Operator HILCORP ENERGY COMPANY							
<i>Luw</i>	<i>Luw/Well Name</i>	<i>Well No.</i>	<i>Well Serial</i>	<i>Allowable</i>	<i>Potential</i>	<i>Pool</i>	<i>Acreage</i>	<i>Remarks</i>	
613629	2MKR RC SUA;LURA DUFF ELLISTON	003	227197	0		2MKR RC SUA	320.000		
Field Total:				0	0				
Field Id 8956 Field Name TIGRE LAGOON									
Oper Id H032		Operator HILCORP ENERGY COMPANY							
<i>Luw</i>	<i>Luw/Well Name</i>	<i>Well No.</i>	<i>Well Serial</i>	<i>Allowable</i>	<i>Potential</i>	<i>Pool</i>	<i>Acreage</i>	<i>Remarks</i>	
617764	PLAN 2-8 RA SUA;B PLANTERS	003	248217	124	124	PLAN 2-8 RA SUA	453.620		
Oper Id P203		Operator PETROQUEST ENERGY, L.L.C.							
<i>Luw</i>	<i>Luw/Well Name</i>	<i>Well No.</i>	<i>Well Serial</i>	<i>Allowable</i>	<i>Potential</i>	<i>Pool</i>	<i>Acreage</i>	<i>Remarks</i>	
617781	L CRIS R RA SUA;HULIN ETAL	001	247681	45,190	45,190	L CRIS R RA SUA			
Field Total:				45,314	45,314				
Field Id 8971 Field Name TIMBALIER BAY OFFSHORE									
Oper Id E172		Operator ENERGY XXI GOM, LLC							
<i>Luw</i>	<i>Luw/Well Name</i>	<i>Well No.</i>	<i>Well Serial</i>	<i>Allowable</i>	<i>Potential</i>	<i>Pool</i>	<i>Acreage</i>	<i>Remarks</i>	
617393	D-2 VUA;SL 1423	111	242155	57	57	D-2 VUA			
Oper Id H032		Operator HILCORP ENERGY COMPANY							
<i>Luw</i>	<i>Luw/Well Name</i>	<i>Well No.</i>	<i>Well Serial</i>	<i>Allowable</i>	<i>Potential</i>	<i>Pool</i>	<i>Acreage</i>	<i>Remarks</i>	
703200	TB NVUA;SL 6430	004	157606	1,483	1,483	ROB 2			



SONRIS/2000 Proration Schedule (GAS)

Report run on: Jun 27, 2018 7:47 AM

For Date Range : 01 Jul, 2018

Thru

31 Dec, 2018

District 2 LAFAYETTE										
Field Id		Field Name								
8971		TIMBALIER BAY OFFSHORE								
Field Total:										1,540
										1,540
Field Id		Field Name								
8966		TIMBALIER BAY ONSHORE								
Oper Id		Operator								
S410		S2 ENERGY OPERATING LLC								
Luw	Luw/Well Name	Well No.	Well Serial	Allowable	Potential	Pool	Acreage	Remarks		
303866	SL 1772	138	233865	101	101					
303866	SL 1772	145	249075	50	50	D 15B				
303867	SL PP 192	117	62587	271	271					
600774	TB D 12 SU			30	30					
Field Total:										452
										452
Field Id		Field Name								
8976		TOPSY								
Oper Id		Operator								
F148		FIVE - JAB, INC.								
Luw	Luw/Well Name	Well No.	Well Serial	Allowable	Potential	Pool	Acreage	Remarks		
617224	HBY RB SUC;QUATRE MINERAL 22	001	243748	500	500	HBY RB SUC				
Oper Id		Operator								
F156		FIELDWOOD ENERGY OFFSHORE LLC								
Luw	Luw/Well Name	Well No.	Well Serial	Allowable	Potential	Pool	Acreage	Remarks		
615895	HBY 4 RC SUA;HAYES LUMBER CO	001	226013	103	103	HBY 4 RC SUA				
Field Total:										603
										603
Field Id		Field Name								
9041		TURTLE BAYOU								
Oper Id		Operator								
A229		ALTA MESA SERVICES, LP								
Luw	Luw/Well Name	Well No.	Well Serial	Allowable	Potential	Pool	Acreage	Remarks		
305334	CL&F B	001	230499	2,667	2,667	AA				
305413	CL&F C	001	231219	1,987	1,987					
600622	TBY Y RA SU			449	449					
Field Total:										5,103
										5,103
Field Id		Field Name								
9066		UNIVERSITY								
Oper Id		Operator								
P300		PENNINGTON OPERATING COMPANY, LLC								
Luw	Luw/Well Name	Well No.	Well Serial	Allowable	Potential	Pool	Acreage	Remarks		
617714	BOL M NS RA SUA;LSU BD OF SPVS	001	247262	340	340	BOL M NS RA SUA	616.880			
Field Total:										340
										340
Field Id		Field Name								
9096		VALENTINE								
Oper Id		Operator								
M357		MESA GULF COAST LLC								



Louisiana Department of Natural Resources (DNR)

SONRIS/2000 Proration Schedule (GAS)

Report run on: Jun 27, 2018 7:47 AM

For Date Range : 01 Jul, 2018

Thru 31 Dec, 2018

District 2 LAFAYETTE									
Field Id 9096		Field Name VALENTINE							
Oper Id M357		Operator MESA GULF COAST LLC							
<i>Luw</i>	<i>Luw/Well Name</i>	<i>Well No.</i>	<i>Well Serial</i>	<i>Allowable</i>	<i>Potential</i>	<i>Pool</i>	<i>Acreage</i>	<i>Remarks</i>	
303901	SOUTH COAST	005	45805	140	140				
600521	SC 3 SUE;MEL BOL UNIT	002-ALT	75978	24	24	SC 3 SUE			
603615	ACOSTA RB SUA;MACK ACOSTA	005-ALT	177394	240	240	ACOSTA RB SUA	521.520		
Field Total:				404	404				
Field Id 9116 Field Name VENICE									
Oper Id H032		Operator HILCORP ENERGY COMPANY							
<i>Luw</i>	<i>Luw/Well Name</i>	<i>Well No.</i>	<i>Well Serial</i>	<i>Allowable</i>	<i>Potential</i>	<i>Pool</i>	<i>Acreage</i>	<i>Remarks</i>	
303904	BURAS LEVEE DISTRICT	084-D	75192	923	923	UPPER B30			
303904	BURAS LEVEE DISTRICT	195	207503	170	170				
303904	BURAS LEVEE DISTRICT	209-D	244600	50	50	B 53			
303906	MANHATTAN LAND & FRUIT CO C	008	175687	172	172	M24B	48.000		
Field Total:				1,315	1,315				
Field Id 9121 Field Name VERMILION BAY									
Oper Id H032		Operator HILCORP ENERGY COMPANY							
<i>Luw</i>	<i>Luw/Well Name</i>	<i>Well No.</i>	<i>Well Serial</i>	<i>Allowable</i>	<i>Potential</i>	<i>Pool</i>	<i>Acreage</i>	<i>Remarks</i>	
303910	SL 334 VERMILION BAY	B-82	212325	110	110	12250 SAND			
303910	SL 334 VERMILION BAY	B-95	222348	232	232	B 3			
303910	SL 334 VERMILION BAY	B-110	224782	0	0				
303910	SL 334 VERMILION BAY	B-108	225777	105	105	B23 & 9600			
Field Total:				447	447				
Field Id 9137 Field Name VERMILION BLOCK 16									
Oper Id L074		Operator LOBO OPERATING, INC.							
<i>Luw</i>	<i>Luw/Well Name</i>	<i>Well No.</i>	<i>Well Serial</i>	<i>Allowable</i>	<i>Potential</i>	<i>Pool</i>	<i>Acreage</i>	<i>Remarks</i>	
304771	SL 17156	001	227135	795	795				
306602	VUB;SL 3763	014	244687	700	700				
Field Total:				1,495	1,495				
Field Id 9228 Field Name VINTON									
Oper Id G3300		Operator GC OPERATORS, LLC							
<i>Luw</i>	<i>Luw/Well Name</i>	<i>Well No.</i>	<i>Well Serial</i>	<i>Allowable</i>	<i>Potential</i>	<i>Pool</i>	<i>Acreage</i>	<i>Remarks</i>	
303925	M GRAY G	079	160245	1	1				




SONRIS/2000 Proration Schedule (GAS)

Report run on: Jun 27, 2018 7:47 AM

For Date Range : 01 Jul, 2018

Thru 31 Dec, 2018

District 2 LAFAYETTE										
Field Id 9228		Field Name VINTON								
Field Total:					1					1
Field Id 9231		Field Name VINTON, NORTHWEST								
Oper Id F148		Operator FIVE - JAB, INC.								
<i>Luw</i>	<i>Luw/Well Name</i>	<i>Well No.</i>	<i>Well Serial</i>	<i>Allowable</i>	<i>Potential</i>	<i>Pool</i>	<i>Acreage</i>	<i>Remarks</i>		
613813	HBY RF SUA;BABINEAUX ETAL	001-ALT	248808	1,256	1,256	HBY RF SUA				
614005	HBY RD SUA;DONNER ESTATE	001	227526	386	386	HBY RD SUA				
Field Total:					1,642					1,642
Field Id 9291		Field Name WEEKS ISLAND								
Oper Id T029		Operator TEXAS PETROLEUM INVESTMENT COMPANY								
<i>Luw</i>	<i>Luw/Well Name</i>	<i>Well No.</i>	<i>Well Serial</i>	<i>Allowable</i>	<i>Potential</i>	<i>Pool</i>	<i>Acreage</i>	<i>Remarks</i>		
303933	WEEKS ISLAND ST UA	028	245878	959	959					
303933	WEEKS ISLAND ST UA	028-D	246381	1,878	1,878	T				
306763	VUM;SMITH STATE UNIT G	001	246904	11	11					
Field Total:					2,848					2,848
Field Id 9297		Field Name WELSH								
Oper Id R1420		Operator ROCK CREEK OIL, INC.								
<i>Luw</i>	<i>Luw/Well Name</i>	<i>Well No.</i>	<i>Well Serial</i>	<i>Allowable</i>	<i>Potential</i>	<i>Pool</i>	<i>Acreage</i>	<i>Remarks</i>		
617875	W TRI RA SU;			151	151	W TRI RA SU	658.340			
Field Total:					151					151
Field Id 9309		Field Name WEST BAY								
Oper Id H032		Operator HILCORP ENERGY COMPANY								
<i>Luw</i>	<i>Luw/Well Name</i>	<i>Well No.</i>	<i>Well Serial</i>	<i>Allowable</i>	<i>Potential</i>	<i>Pool</i>	<i>Acreage</i>	<i>Remarks</i>		
303951	VU60;SL 192 PP	039	72825	315	315	7A				
303958	TAMBOUR CORP ETAL	047	246587	565	565	4				
306886	J G TIMOLAT ETAL C	13	224219	206	206	3000				
Field Total:					1,086					1,086
Field Id 9315		Field Name WEST CAMERON BLOCK 1								
Oper Id T029		Operator TEXAS PETROLEUM INVESTMENT COMPANY								
<i>Luw</i>	<i>Luw/Well Name</i>	<i>Well No.</i>	<i>Well Serial</i>	<i>Allowable</i>	<i>Potential</i>	<i>Pool</i>	<i>Acreage</i>	<i>Remarks</i>		
614836	9850 RA SUA;SL 12848	003	226281	30	30	9850 RA SUA				



Louisiana Department of Natural Resources (DNR)

SONRIS/2000 Proration Schedule (GAS)

Report run on: Jun 27, 2018 7:47 AM

For Date Range : 01 Jul, 2018

Thru 31 Dec, 2018

District	LAFAYETTE									
Field Id	9315	Field Name	WEST CAMERON BLOCK 1							
			Field Total:	30	30					
Field Id	9356	Field Name	WEST CAMERON BLOCK 21							
Oper Id	T237	Operator	TC OIL LOUISIANA LLC							
Luw	Luw/Well Name	Well No.	Well Serial	Allowable	Potential	Pool	Acreage	Remarks		
305339	VUA;SL 17774	001	229259	4,146	4,146	UPPER CRIS R	749.990			
			Field Total:	4,146	4,146					
Field Id	9528	Field Name	WEST DELTA BLOCK 52							
Oper Id	P249	Operator	PALM ENERGY OFFSHORE, L.L.C.							
Luw	Luw/Well Name	Well No.	Well Serial	Allowable	Potential	Pool	Acreage	Remarks		
306723	OA AO335	001	235482	0		DB				
			Field Total:	0	0					
Field Id	9540	Field Name	WEST DELTA BLOCK 54							
Oper Id	H032	Operator	HILCORP ENERGY COMPANY							
Luw	Luw/Well Name	Well No.	Well Serial	Allowable	Potential	Pool	Acreage	Remarks		
304921	VUA;SL 17379	001	227276	25	25					
304921	VUA;SL 17380	001	229229	16,206	16,206	MQ				
			Field Total:	16,231	16,231					
Field Id	9550	Field Name	WEST DELTA BLOCK 55							
Oper Id	P249	Operator	PALM ENERGY OFFSHORE, L.L.C.							
Luw	Luw/Well Name	Well No.	Well Serial	Allowable	Potential	Pool	Acreage	Remarks		
303981	SL 979	031	224739	0						
303981	SL 979	032	224740	0						
			Field Total:	0	0					
Field Id	9605	Field Name	WEST DELTA BLOCK 83							
Oper Id	H032	Operator	HILCORP ENERGY COMPANY							
Luw	Luw/Well Name	Well No.	Well Serial	Allowable	Potential	Pool	Acreage	Remarks		
304167	SL 1922	021	75730	332	332					
613893	6500 RA SUA;SL 2227 ETAL	1-D-ALT	228395	616	616	6500 RA SUA				
			Field Total:	948	948					



Louisiana Department of Natural Resources (DNR)

SONRIS/2000 Proration Schedule (GAS)

Report run on: Jun 27, 2018 7:47 AM

For Date Range : 01 Jul, 2018

Thru 31 Dec, 2018

District 2 LAFAYETTE									
Field Id 9641 Field Name WEST LAKE PONTCHARTRAIN BLK 41									
Oper Id E151 Operator EDWARD OIL COMPANY									
Luw	Luw/Well Name	Well No.	Well Serial	Allowable	Potential	Pool	Acreage	Remarks	
610574	9900 RA VUA;SL 12755	001	207304	24	24	9900 RA VUA			
Field Total:				24	24				
Field Id 9649 Field Name WESTWEGO									
Oper Id E210 Operator EVANGELINE NATURAL RESOURCES, LLC									
613937	8800 RB SUA;CITY OF WESTWEGO	001	228874	2	2	8800 RB SUA			
Oper Id G072 Operator GRAND OPERATING INC.									
306905	MARRERO LAND	001	250058	1,240	1,240	CIB O			
Field Total:				1,242	1,242				
Field Id 9661 Field Name WHITE CASTLE									
Oper Id 6142 Operator J. P. VAN WAY									
303991	WILBERT	307	216897	4	4				
Oper Id A174 Operator ANGLO- DUTCH ENERGY, LLC									
617852	WC MT RE SU;			107	107	WC MT RE SU			
Field Total:				111	111				
Field Id 9667 Field Name WHITE LAKE, EAST									
Oper Id P231 Operator PEAK OPERATING CO.									
617592	DISC 10-SD RA VUA;VPSB	001	245483	2,621	2,621	DISC10-SD RAVUA			
Field Total:				2,621	2,621				
Field Id 9679 Field Name WHITE LAKE, WEST									
Oper Id T029 Operator TEXAS PETROLEUM INVESTMENT COMPANY									
303996	SL 540 A	007A	43164	426	426	9550			
303996	SL 540 A	040	222568	15	15				
303997	SL 540 B	015	52704	25	25				
303997	SL 540 B	041	214225	37	37				



Louisiana Department of Natural Resources (DNR)

SONRIS/2000 Proration Schedule (GAS)

Report run on: Jun 27, 2018 7:47 AM

For Date Range : 01 Jul, 2018

Thru

31 Dec, 2018

District 2 LAFAYETTE									
Field Id 9679		Field Name WHITE LAKE, WEST							
Oper Id T029		Operator TEXAS PETROLEUM INVESTMENT COMPANY							
<i>Luw</i>	<i>Luw/Well Name</i>	<i>Well No.</i>	<i>Well Serial</i>	<i>Allowable</i>	<i>Potential</i>	<i>Pool</i>	<i>Acreage</i>	<i>Remarks</i>	
303997	SL 540 B	049	237437	362	362	DB 11			
303997	SL 540 B	052	247726	35	35	BIG 3 12			
Field Total:				900	900				
Field Id 9749		Field Name WILLOW BAYOU							
Oper Id G105		Operator SAMUEL GARY JR. & ASSOC., INC.							
<i>Luw</i>	<i>Luw/Well Name</i>	<i>Well No.</i>	<i>Well Serial</i>	<i>Allowable</i>	<i>Potential</i>	<i>Pool</i>	<i>Acreage</i>	<i>Remarks</i>	
306234	TEXACO E&P ETAL 2	001	235753	609	609	MIDD HACKBERRY			
Field Total:				609	609				
Field Id 9806		Field Name WOODLAWN, NORTH							
Oper Id M4362		Operator MARQUIS RESOURCES, LLC							
<i>Luw</i>	<i>Luw/Well Name</i>	<i>Well No.</i>	<i>Well Serial</i>	<i>Allowable</i>	<i>Potential</i>	<i>Pool</i>	<i>Acreage</i>	<i>Remarks</i>	
617970	HBV RA SUA;COUSHATTA TRIBE LA	001	250232	4,990	4,990	HBV RA SUA	400.572		
Field Total:				4,990	4,990				
Field Id 9808		Field Name WRIGHT							
Oper Id S410		Operator S2 ENERGY OPERATING LLC							
<i>Luw</i>	<i>Luw/Well Name</i>	<i>Well No.</i>	<i>Well Serial</i>	<i>Allowable</i>	<i>Potential</i>	<i>Pool</i>	<i>Acreage</i>	<i>Remarks</i>	
613952	MT 4 RB SUA;HANNAH HARDEE	001	227608	400	400	MT 4 RB SUA			
Oper Id W168		Operator WHITE OAK OPERATING CO, LLC							
<i>Luw</i>	<i>Luw/Well Name</i>	<i>Well No.</i>	<i>Well Serial</i>	<i>Allowable</i>	<i>Potential</i>	<i>Pool</i>	<i>Acreage</i>	<i>Remarks</i>	
612162	MT RA SUA;JOSEPH C LANGLINAIS	001-ALT	223801	127	127	MT RA SUA	709.679		
613003	MT RA SUC;LULA M BROUSSARD	001	222945	1,087	734	MT RA SUC			
613003	MT RA SUC;J C TRAHAN	001-ALT	227164	0	353	MT RA SUC	741.611		
614434	MT RA SUE;JOHN D MEAUX EST	001	231707	33	33	MT RA SUE	723.581		
Field Total:				1,647	1,647				
District Total:				648,051	650,752				