



Louisiana Department of Natural Resources (DNR)


SONRIS/2000 Proration Schedule (GAS)

Report run on: Jan 7, 2019 2:03 PM

For Date Range : 01 Jan, 2019

Thru 30 Jun, 2019

District 5 MONROE									
Field Id		Field Name							
Oper Id		Operator							
Luw	Luw/Well Name	Well No.	Well Serial	Allowable	Potential	Pool	Acreage	Remarks	
0242		BANKS SPRINGS							
M177		MARK V PETROLEUM COMPANY							
306155	DEVON	001	237970	100	100	wx			
Field Total:				100	100				
0669		BAYOU D'ARBONNE LAKE							
5764		STROUD PETROLEUM, INC.							
606619	CV RA SUI;PAYNE	001	234670	50	50	Cotton Valley			
C047		CYPRESS OPERATING INC.							
606297	CV RA SUC;ABBIE J SMITH	001	160888	61	61	Cotton Valley	640.000		
Field Total:				111	111				
1368		BEEKMAN							
G009		GAS MASTERS OF AMERICA, INC.							
604703	CV RA SUC;O E MONTGOMERY	001	143234	50	50	CV RA			
Field Total:				50	50				
2080		BULL CREEK							
M187		M. E. OPERATING & SERVICES, INC							
616542	CV RA SUA;ADKINS 20	001	234613	50	50	CV RA	640.000		
Field Total:				50	50				
2168		CADEVILLE							
A156		ARK- LA- TEX ENERGY, L.L.C.							
607636	CV RA SUM;TUCKER 19	001	244542	70	70	cotton valley			
607650	CV RA SUA;ROBERTS 25	001	245113	75	75				
617309	CV RA SUL;ASWELL 24	001	243513	45	45	Cotton Valley			
617607	CV RA SUN; BRITTON 20	001	245798	48	48	cotton valley			
L057		LOUISIANA GAS DEVELOPMENT CORP							
608353	CV RA SUH;H R WOOD	001	233407	11	11	Cotton Valley	640.000		



SONRIS/2000 Proration Schedule (GAS)

Report run on: Jan 7, 2019 2:03 PM

For Date Range : 01 Jan, 2019

Thru 30 Jun, 2019

District 5 MONROE									
Field Id 2168 Field Name CADEVILLE									
Oper Id L057 Operator LOUISIANA GAS DEVELOPMENT CORP									
Luw	Luw/Well Name	Well No.	Well Serial	Allowable	Potential	Pool	Acreage	Remarks	
608632	CV RA SUI;G D ROBERTS	001	188440	100	100	Cotton Valley	640.000		
Field Total:				349	349				
Field Id 2216 Field Name CALHOUN									
Oper Id 3179 Operator KAISER-FRANCIS OIL COMPANY									
601025	CV C SUB;SANFORD	B-1	78028	125	125	CVC			
Oper Id 4865 Operator PRUET PRODUCTION CO.									
613647	CV RA SUA;TRICHEL 4-13	001	226729	85	85	Cotton Valley			
Oper Id D009 Operator DALLAS PRODUCTION, INC.									
607579	NORRIS RA SUA;NORRIS	001	173826	215	215	Norris	783.000		
Oper Id L210 Operator LINN OPERATING, INC.									
600991	CAL CAD SU			403	403				
Oper Id L4341 Operator LINN OPERATING, LLC									
600995	CHAP SUJ;O S CHAPMAN	001-D	73050	14	14	Chapman	604.000		
600996	CV D SUO;G H BROWN 34	001	219137	1	1	CV D	640.000		
601011	MID HOSS A SUN;J B BROWN	001-D	74812	68	68	M Hoss A	643.000		
601016	CV C SUF;FULLER	001-ALT	221832	164	164	Cotton Valley	640.000		
601022	DAVIS SUJ;LSU ET AL	001	74245	136	136				
605446	CV C SUE;NORRIS	001	154161	127	127	CV C	640.000		
612122	CHA SUB;BRIMBERRY-MILLS	001	165577	41	41	Chapman	640.000		
612839	VGN RA SUA;CALK	001-ALT	225425	17	17				
612915	ROD RA SUB;J P RIEGER	001	220005	16	16	Rodessa RA	640.000		
Oper Id N119 Operator NADEL AND GUSSMAN RUSTON, LLC									
607677	MH A SUZ;FULLER C	001	177080	20	20	MH A	640.000		
610484	HOSS 7000 RA SUA;WILLAMETTE C	001	208494	50	50	Hoss 7000	640.000		
613292	CV C SUJ;GRANT C	001	224891	125	125	Cotton Valley C	640.000		
Oper Id R3800 Operator RANGE LOUISIANA OPERATING, LLC									
601030	VGN RA SUB;REDDY	001-ALT	225520	161	161				
Field Total:				1,768	1,768				



Louisiana Department of Natural Resources (DNR)

SONRIS/2000 Proration Schedule (GAS)

Report run on: Jan 7, 2019 2:03 PM

For Date Range : 01 Jan, 2019

Thru 30 Jun, 2019

District 5 MONROE									
Field Id 2320 Field Name CARLTON, NORTH									
Oper Id A156 Operator ARK- LA- TEX ENERGY, L.L.C.									
Luw	Luw/Well Name	Well No.	Well Serial	Allowable	Potential	Pool	Acreage	Remarks	
614847	CV PURDY RB SUA;B L MAZA	001	232593	2	2	CV Purdy			
Oper Id N119 Operator NADEL AND GUSSMAN RUSTON, LLC									
Luw	Luw/Well Name	Well No.	Well Serial	Allowable	Potential	Pool	Acreage	Remarks	
601033	CV D SUB;JOHNSON	001	222724	70	70	CV D	640.000		
614258	CV RA SUA;AVANT	001	230543	110	110	CV RA			
Field Total:				182	182				
Field Id 2600 Field Name CHENIERE									
Oper Id D151 Operator DEVON ENERGY PRODUCTION CO., L.P.									
Luw	Luw/Well Name	Well No.	Well Serial	Allowable	Potential	Pool	Acreage	Remarks	
601045	CHEN C SU			201	201	CHEN C SU			
Field Total:				201	201				
Field Id 2616 Field Name CHENIERE CREEK									
Oper Id C332 Operator COMSTOCK OIL & GAS- - LA, LLC									
Luw	Luw/Well Name	Well No.	Well Serial	Allowable	Potential	Pool	Acreage	Remarks	
604556	HOSS E-1 RA SUF;DEVON-DONNER 9	001	233253	279	279	Hoss E-1 RA	640.000		
616785	HOSS D RA SUC;DEVON-DONNER 3	001	229377	30	30	HOSS D RA			
Oper Id C415 Operator C6 OPERATING, L.L.C.									
Luw	Luw/Well Name	Well No.	Well Serial	Allowable	Potential	Pool	Acreage	Remarks	
617706	HOSS RD SUA;DEVON-DONNER 13-11	001	247291	364	293				
617706	HOSS RD SUA;DEVON-DONNER 13-11	002-ALT	247884	0	71				
Field Total:				673	673				
Field Id 3391 Field Name DREW, SOUTH									
Oper Id C332 Operator COMSTOCK OIL & GAS- - LA, LLC									
Luw	Luw/Well Name	Well No.	Well Serial	Allowable	Potential	Pool	Acreage	Remarks	
604298	CV D RA SUI;AVANT	001	145064	116	116	CV D	640.000		
604641	CV D RA SUS;RILEY	001	148484	114	45	CV D	640.000		
604641	CV D RA SUS;BREITHAUPT ETAL	001-ALT	227042	0	69	CV D	640.000		
613624	CVD RA SUX;MCLAUGHLIN ETUX	001	227132	100	100	Cotton Valley	640.000		
613926	CVD RA SUW;MARVIN HEAD	1	223965	82	82	CV D	640.000		
Oper Id E4161 Operator ENSIGHT IV ENERGY MANAGEMENT, LLC									
Luw	Luw/Well Name	Well No.	Well Serial	Allowable	Potential	Pool	Acreage	Remarks	
604398	MCCRARY RA SUA;ALBRITTON	001	230150	87	87	CVD;BOD;McCrary			
606761	CV D RA SUE;STAPLES	001	238797	151	151	CV D RA			



Louisiana Department of Natural Resources (DNR)

SONRIS/2000 Proration Schedule (GAS)

Report run on: Jan 7, 2019 2:03 PM

For Date Range : 01 Jan, 2019

Thru 30 Jun, 2019

District 5 MONROE									
Field Id 3391		Field Name DREW, SOUTH							
Oper Id E4161		Operator ENSIGHT IV ENERGY MANAGEMENT, LLC							
<i>Luw</i>	<i>Luw/Well Name</i>	<i>Well No.</i>	<i>Well Serial</i>	<i>Allowable</i>	<i>Potential</i>	<i>Pool</i>	<i>Acreage</i>	<i>Remarks</i>	
614747	CV D RA SUF;GARNER	002-ALT	239386	4	4	CV D RA			
615030	BOD RA SUH;MICHAELE PRICE ETAL	001	235508	61	61	Bodcaw			
Oper Id L4341		Operator LINN OPERATING, LLC							
<i>Luw</i>	<i>Luw/Well Name</i>	<i>Well No.</i>	<i>Well Serial</i>	<i>Allowable</i>	<i>Potential</i>	<i>Pool</i>	<i>Acreage</i>	<i>Remarks</i>	
604830	CV D RA SUT;GEORGE COX A	001	148255	42	42	CV D	640.000		
605273	CV D RA SUU;VERDIE WASSAN	001	155670	264	146		640.000		
605273	CV D RA SUU;CITY O WEST MONROE	001-ALT	226744	0	118				
Oper Id M192		Operator MINERAL VENTURES, INC.							
<i>Luw</i>	<i>Luw/Well Name</i>	<i>Well No.</i>	<i>Well Serial</i>	<i>Allowable</i>	<i>Potential</i>	<i>Pool</i>	<i>Acreage</i>	<i>Remarks</i>	
614589	CV D RA SUEE;MCEACHARN	001	232488	100	100	Cotton Valley	640.000		
Oper Id R3800		Operator RANGE LOUISIANA OPERATING, LLC							
<i>Luw</i>	<i>Luw/Well Name</i>	<i>Well No.</i>	<i>Well Serial</i>	<i>Allowable</i>	<i>Potential</i>	<i>Pool</i>	<i>Acreage</i>	<i>Remarks</i>	
613329	CVD RA SUDD;J JOHNSON 3	1	224422	183	183				
Field Total:				1,304	1,304				
Field Id 5655		Field Name LAKE ST JOHN							
Oper Id R249		Operator ROBERTSON ENERGY, LLC							
<i>Luw</i>	<i>Luw/Well Name</i>	<i>Well No.</i>	<i>Well Serial</i>	<i>Allowable</i>	<i>Potential</i>	<i>Pool</i>	<i>Acreage</i>	<i>Remarks</i>	
702100	LSJ SU;MARKS REAL CO INC I	001	251112	95	95				
Field Total:				95	95				
Field Id 6076		Field Name LITTLE CREEK							
Oper Id X004		Operator XTO ENERGY INC.							
<i>Luw</i>	<i>Luw/Well Name</i>	<i>Well No.</i>	<i>Well Serial</i>	<i>Allowable</i>	<i>Potential</i>	<i>Pool</i>	<i>Acreage</i>	<i>Remarks</i>	
611526	WX A RA SU100;I L MAY ET AL	001	27387	70	70				
Field Total:				70	70				
Field Id 6824		Field Name MONROE							
Oper Id 1979		Operator GATOR HAWK GAS CO.							
<i>Luw</i>	<i>Luw/Well Name</i>	<i>Well No.</i>	<i>Well Serial</i>	<i>Allowable</i>	<i>Potential</i>	<i>Pool</i>	<i>Acreage</i>	<i>Remarks</i>	
607245	HARRELL SU911;LIEBER	001	175765	90	90	Harrel Sand			
Oper Id 1982		Operator GAS RESOURCES, LIMITED							
<i>Luw</i>	<i>Luw/Well Name</i>	<i>Well No.</i>	<i>Well Serial</i>	<i>Allowable</i>	<i>Potential</i>	<i>Pool</i>	<i>Acreage</i>	<i>Remarks</i>	
604500	HARRELL SU788;PERRY HEIRS	004	143147	1	1				




SONRIS/2000 Proration Schedule (GAS)

Report run on: Jan 7, 2019 2:03 PM

For Date Range : 01 Jan, 2019

Thru 30 Jun, 2019

District 5 MONROE									
Field Id 6824 Field Name MONROE									
Oper Id 3109 Operator J.R.W. OIL & GAS									
<i>Luw</i>	<i>Luw/Well Name</i>	<i>Well No.</i>	<i>Well Serial</i>	<i>Allowable</i>	<i>Potential</i>	<i>Pool</i>	<i>Acreage</i>	<i>Remarks</i>	
608339	HARRELL SU782;CITIES SERVICE A	004-ALT	201956	2	2	Harrel Sand			
609359	HARRELL SU773;CITIES SERVICE	002	201775	7	7	Harrell Sand	160.000		
609442	HARRELL SU823;CITIES SERVICE	006	202653	1	1	Harrell Sand	160.000		
609769	HARRELL SU784;CITIES SERVICE	015	204630	1	1				
Oper Id 4847 Operator PRIMOS PRODUCTION									
<i>Luw</i>	<i>Luw/Well Name</i>	<i>Well No.</i>	<i>Well Serial</i>	<i>Allowable</i>	<i>Potential</i>	<i>Pool</i>	<i>Acreage</i>	<i>Remarks</i>	
300887	TENSAS DELTA C	012	159688	5	5	MGR			
Oper Id E069 Operator ENERVEST OPERATING, L.L.C.									
<i>Luw</i>	<i>Luw/Well Name</i>	<i>Well No.</i>	<i>Well Serial</i>	<i>Allowable</i>	<i>Potential</i>	<i>Pool</i>	<i>Acreage</i>	<i>Remarks</i>	
300812	MARY WHEELER	002	235891	15	15	Sparta			
300828	PETRO-LEWIS FROST LUMBER	079	233933	5	5	Sparta			
301468	HARRIS	001	222018	1	1	Sparta			
301513	MLGC FEE GAS	1556	211005	2	2	Sparta			
301513	MLGC FEE GAS	1604	212140	8	8	Wilcox			
301513	MLGC FEE GAS	1612	212218	14	14	Sparta			
301513	MLGC FEE GAS	1623	216122	2	2	Sparta			
301513	MLGC FEE GAS	1665	218900	18	18	Sparta			
301513	MLGC FEE GAS	1671	220059	2	2	Sparta			
301513	MLGC FEE GAS	1678	220649	3	3	Sparta			
301513	MLGC FEE GAS	1681	220961	5	5	WX			
301513	MLGC FEE GAS	1686	225819	4	4	Sparta			
301513	MLGC FEE GAS	1696	235678	1	1	Sparta			
301513	MLGC FEE GAS	1697	236239	3	3	Sparta			
301513	MLGC FEE GAS	1698	237455	1	1	Sparta			
301552	NACHTRIEB	15	224415	1	1				
301618	SMITH L	026	220803	16	16	Sparta			
301994	FROST LBR IND	B006	235929	1	1	Sparta			
601173	HARRELL SU785;FBKS REAL EST	F357ALT	206945	10	10	Harrell Sand			
601174	HARRELL SU820;FBKS REAL EST	051	100413	22	11	Harrell Sand			
601174	HARRELL SU820;FBKS REAL EST	F358ALT	206946	0	11	Harrell Sand			
614078	H SU477;CROSSETT JO	001	229996	45	45	Harrell Sand			
Oper Id G009 Operator GAS MASTERS OF AMERICA, INC.									
<i>Luw</i>	<i>Luw/Well Name</i>	<i>Well No.</i>	<i>Well Serial</i>	<i>Allowable</i>	<i>Potential</i>	<i>Pool</i>	<i>Acreage</i>	<i>Remarks</i>	
601186	HARRELL SU184;MGU	002	93434	1	1				
601187	HARRELL SU172;MGU	003A	95952	35	35	Harrell Sand	160.000		
608427	HARRELL SU885;CITIES SERVICE	001	184490	8	8	Harrell Sand	160.000		
Oper Id K082 Operator KEYSTONE PRODUCTIONS, LLC									
<i>Luw</i>	<i>Luw/Well Name</i>	<i>Well No.</i>	<i>Well Serial</i>	<i>Allowable</i>	<i>Potential</i>	<i>Pool</i>	<i>Acreage</i>	<i>Remarks</i>	
301369	MCCORMICK B	001	153913	3	3	MGR			
301369	MCCORMICK B	002	153914	3	3	MGR			
Oper Id T5843 Operator TBR OPERATING COMPANY INC.									




SONRIS/2000 Proration Schedule (GAS)

Report run on: Jan 7, 2019 2:03 PM

For Date Range : 01 Jan, 2019

Thru 30 Jun, 2019

District 5 MONROE									
Field Id 6824 Field Name MONROE									
Oper Id T5843 Operator TBR OPERATING COMPANY INC.									
Luw	Luw/Well Name	Well No.	Well Serial	Allowable	Potential	Pool	Acreage	Remarks	
306955	VUAA;ALLEN 22 H	001	251175	500	500				
Oper Id W159 Operator DAVID L. WHITTINGTON INC									
Luw	Luw/Well Name	Well No.	Well Serial	Allowable	Potential	Pool	Acreage	Remarks	
601134	HARRELL SU772;FBKS REAL EST	054	102434	3	3	Harrell	160.000		
618018	HARRELL SU692;CITIES SERVICE	016	204763	1	1	Harrell SU692			
Field Total:				840	840				
Field Id 6920 Field Name MOUNT OLIVE									
Oper Id M192 Operator MINERAL VENTURES, INC.									
Luw	Luw/Well Name	Well No.	Well Serial	Allowable	Potential	Pool	Acreage	Remarks	
604547	H'VILLE RA SUE;V C MEADORS	001	147586	55	55				
Field Total:				55	55				
Field Id 7040 Field Name NEBO- HEMPHILL									
Oper Id X004 Operator XTO ENERGY INC.									
Luw	Luw/Well Name	Well No.	Well Serial	Allowable	Potential	Pool	Acreage	Remarks	
305132	IPB LLS	237	246517	22	22				
Field Total:				22	22				
Field Id 7130 Field Name OLLA									
Oper Id 3174 Operator JUSTISS OIL COMPANY, INC.									
Luw	Luw/Well Name	Well No.	Well Serial	Allowable	Potential	Pool	Acreage	Remarks	
615090	ANN C RA SUB;LA CENTRAL IPNH	003	235071	936	234	Annona Chalk			
615090	ANN C RA SUB;LA CENTRAL IPNH	006-ALT	236942	0	45	Annona Chalk			
615090	ANN C RA SUB;LA CENTRAL IPNH	010-ALT	237421	0	657	Annona Chalk			
615092	ANN C RA SUA;LA CENTRAL IPNH	004	235664	65	65	Selma Chalk			
615093	ANN C RA SUC;LA CENTRAL IPNH	001	234065	1	1				
615093	ANN C RA SUC;LA CENTRAL IPNH	005-ALT	236247	910	160	Annona Chalk			
615093	ANN C RA SUC;LA CENTRAL IPNH	009-ALT	237420	0	750	Annona Chalk			
615094	ANN C RA SUD;LA CENTRAL IPNH	007-ALT	237064	400	50	Annona Chalk			
615094	ANN C RA SUD;LA CENTRAL IPNH	008-ALT	237369	0	350	Annona Chalk			
Oper Id P158 Operator PETRO- HUNT, L.L.C.									
Luw	Luw/Well Name	Well No.	Well Serial	Allowable	Potential	Pool	Acreage	Remarks	
610774	WX H RA SU199;E B NUGENT C	008-ALT	222306	80	80				
Oper Id X004 Operator XTO ENERGY INC.									
Luw	Luw/Well Name	Well No.	Well Serial	Allowable	Potential	Pool	Acreage	Remarks	




SONRIS/2000 Proration Schedule (GAS)

Report run on: Jan 7, 2019 2:03 PM

For Date Range : 01 Jan, 2019

Thru 30 Jun, 2019

District 5 MONROE									
Field Id 7130		Field Name OLLA							
Oper Id X004		Operator		XTO ENERGY INC.					
Luw	Luw/Well Name	Well No.	Well Serial	Allowable	Potential	Pool	Acreage	Remarks	
304992	LA CENT O&G	D85	210558	0	0				
614707	WX H RA SU471;LA CENT O&G	A-131	233549	12	5	WX			
614707	WX H RA SU471;LA CENT O&G	B131ALT	239862	0	7				
615296	ANN C RA SUL;LA CENT O&G	B-18	236820	1,524	642	Annona Chalk	320.000		
615296	ANN C RA SUL;LA CENT O&G	B54-ALT	237363	0	604	Annona Chalk	320.000		
615296	ANN C RA SUL;LA CENT O&G	C68-ALT	237737	0	278	Annona Chalk	320.000		
615321	ANN C RA SUJ;LA CENT O&G	A-92	237376	409	107	Annona Chalk	320.000		
615321	ANN C RA SUJ;LA CENT O&G	C115ALT	237765	0	302	Annona Chalk	320.000		
615322	ANN C RA SUK;LA CENT O&G	B-55	236821	659	470	Annona Chalk	320.000		
615322	ANN C RA SUK;LA CENT O&G	C77-ALT	237440	0	35	Annona Chalk	320.000		
615322	ANN C RA SUK;LA CENT O&G	C48-ALT	241797	0	154	Annona Chalk	40.000		
615323	ANN C RA SUM;LA CENT O&G	B-41	237264	505	505	Annona Chalk	320.000		
615408	ANN C RA SUCC;LA CENT O&G	B-35	238605	37	37	Annona Chalk RA			
617894	WX H RA SU470;LA CENT O&G	A-139	247793	19	19	WX			
Field Total:				5,557	5,557				
Field Id 7145 Field Name ORA									
Oper Id A244		Operator		ANKOR E&P HOLDINGS CORPORATION					
Luw	Luw/Well Name	Well No.	Well Serial	Allowable	Potential	Pool	Acreage	Remarks	
617854	L SMK RA SUJ;M A WILLIAMS	001	249229	876	876				
Oper Id V030		Operator		VELANDERA ENERGY PARTNERS LLC					
Luw	Luw/Well Name	Well No.	Well Serial	Allowable	Potential	Pool	Acreage	Remarks	
617595	L SMK RA SUA;BML PROP 31-22-1H	001	244319	308	308				
617618	L SMK RA SUG;DEAN 31-22-1	001	244952	58	58	L SMK			
Field Total:				1,242	1,242				
Field Id 8783 Field Name SUMMERVILLE									
Oper Id X004		Operator		XTO ENERGY INC.					
Luw	Luw/Well Name	Well No.	Well Serial	Allowable	Potential	Pool	Acreage	Remarks	
617976	WX H RC SUC;IPB LLS	240	247815	63	63				
Field Total:				63	63				
Field Id 8936 Field Name TICK CREEK									
Oper Id V030		Operator		VELANDERA ENERGY PARTNERS LLC					
Luw	Luw/Well Name	Well No.	Well Serial	Allowable	Potential	Pool	Acreage	Remarks	
617769	L SMK RA SUC;BENSON 27-22-1	001	247476	698	698				
617982	L SMK RA SUE;BALLARD 20-22-1	001	250119	467	467				



Louisiana Department of Natural Resources (DNR)

SONRIS/2000 Proration Schedule (GAS)

Report run on: Jan 7, 2019 2:03 PM

For Date Range : 01 Jan, 2019

Thru 30 Jun, 2019

District 5 MONROE

Field Id 8936 Field Name TICK CREEK

Field Total: 1,165 1,165

Field Id 9238 Field Name VIXEN

Oper Id 6924 Operator OSR OIL & GAS CORP

Luw	Luw/Well Name	Well No.	Well Serial	Allowable	Potential	Pool	Acreage	Remarks
303927	OLIN-BROWN	007	99552	85	85			
305445	DEVON DONNER 1	001	230913	110	110	Bossier		
601109	MH B SUE;JOE KNIGHTON EST ETAL	001-D	228830	10	10	MH B	640.000	
601113	L HOSS 9550 RA SUB;D L BYRD	002	199452	125	125	Hoss 9550 Sand		
608088	HOSS RC SUA;AMASON	001	149093	75	40	Hoss RC		
608088	HOSS RC SUA;BLACKSTONE MNRL LP	001-ALT	228379	0	5			
608088	HOSS RC SUA;BLACKSTONE MNRL LP	002-ALT	232452	0	30			
608089	HOSS RC SUB;DEVON-DONNER 6	001	231912	30	30			
613689	HOSS RC SUD;DEVON-DONNER	001	227399	25	25	Hoss RC	640.000	
614038	MH B SUC;DEVON-DONNER	002	228495	100	100	MH B	640.000	
614298	HOSS RC SUH;DEVON-DONNER 31	001	230358	40	40			
614591	HOSS RC SUE;DEVON DONNER 30	001	232526	50	50	Hoss 8800 SAND	395.000	
614663	HOSS RC SUI;DEVON-DONNER 1	003	232453	24	24			
617705	HOSS B SUE;KNIGHTON EST	001	228221	25	25			

Field Total: 699 699

Field Id 9295 Field Name WELCOME HOME

Oper Id M177 Operator MARK V PETROLEUM COMPANY

Luw	Luw/Well Name	Well No.	Well Serial	Allowable	Potential	Pool	Acreage	Remarks
608725	U WX RA SUA;WOOLDRIDGE	004	227237	10	10	Upper WX		

Field Total: 10 10

District Total: 14,606 14,606