

SONRIS/2000 Proration Schedule (GAS)

Report run on: Jun 27, 2018 7:47 AM

For Date Range : 01 Jul, 2018

Thru

31 Dec, 2018

District 6 SHREVEPORT

Field Id 0016 Field Name ADA

Oper Id 1950 Operator VERNON E. FAULCONER, INC.

Luw	Luw/Well Name	Well No.	Well Serial	Allowable	Potential	Pool	Acreage	Remarks
601234	HOSS B SUK;J W SHAFFER ET AL	001	65090	148	148		640.000	
601236	HOSS F SUY;J W SHAFFER ET AL	002	103397	113	113			
611850	HOSS B RA SUTT;D S KENDRICK	001-ALT	218260	23	23			
613754	HOSS B RA SUNN;MILES E	001-ALT	211225	88	88			


Oper Id 2836 Operator CARDER OIL COMPANY

Luw	Luw/Well Name	Well No.	Well Serial	Allowable	Potential	Pool	Acreage	Remarks
601215	HILL P SUA;PERRYMAN 21	001	221784	20	20			
604570	HOSS B RA SUD;WOODARD WALKER	G001	142585	214	9			
604570	HOSS B RA SUD;WOODARD WALKER C	002-ALT	221480	0	4			
604570	HOSS B RA SUD;WOODARD WALKER C	003-ALT	229339	0	3	7197-8638		
604570	HOSS B RA SUD;J D BATES C	002-ALT	230928	0	19			
604570	HOSS B RA SUD;JONES ETAL	003-ALT	231348	0	22	6778-8427		
604570	HOSS B RA SUD;JONES ETAL	004-ALT	232578	0	32	6818-8595		
604570	HOSS B RA SUD;WOODARD WALKER C	004-ALT	232809	0	115			
604570	HOSS B RA SUD;WOODARD WALKER1	004-ALT	232961	0	10			
604571	HOSS A RA SUD;WOODARD WALKER	G1D	144225	73	16			
604571	HOSS A RA SUD;JONES ETAL	001-ALT	218447	0	28			
604571	HOSS A RA SUD;JONES ETAL	002-ALT	230479	0	10			
604571	HOSS A RA SUD;MERRITT 15	001-ALT	231171	0	19	7092-7406		
604575	HOSS A RA SUE;M A WATKINS ETAL	001	144726	102	12			
604575	HOSS A RA SUE;MELTON ETAL 20	001-ALT	230418	0	57			
604575	HOSS A RA SUE;HARVEY	004-ALT	232095	0	33	7886-8590		
604851	HOSS B RA SUI;WOODARD ETAL	001-ALT	219955	166	13			
604851	HOSS B RA SUI;LEGLER	001-ALT	220191	0	12			
604851	HOSS B RA SUI;DON MASON B	002-ALT	221798	0	22	8517-43		
604851	HOSS B RA SUI;R B COOKE 23	001-ALT	228700	0	93			
604851	HOSS B RA SUI;DON MASON B	003-ALT	229348	0	24			
604851	HOSS B RA SUI;WOODARD WALKER14	001-ALT	230194	0	2	7462-8984		
607724	HOSS B RA SUE;COOKE HEIRS 20	001-ALT	228321	339	27			
607724	HOSS B RA SUE;T V PERRYMAN 20	001-ALT	229296	0	24			
607724	HOSS B RA SUE;BUTLER 20	001-ALT	230087	0	51			
607724	HOSS B RA SUE;BETTY MAXWELL 20	001-ALT	230712	0	6			
607724	HOSS B RA SUE;MAUDE REAGAN 20	001-ALT	230769	0	11	7551-8698		
607724	HOSS B RA SUE;REAGAN 20	002-ALT	230771	0	17			
607724	HOSS B RA SUE;HARVEY	003-ALT	231098	0	196			
607724	HOSS B RA SUE;MELTON ETAL 20	002-ALT	231980	0	7	8264-8792		
610239	PET SUDD;BATES	001	160292	18	18	6202-6644		
610980	HOSS B RA SUG;REAGAN HEIRS 17	001	233319	40	40			

Oper Id 4387 Operator PAR MINERALS CORPORATION

Luw	Luw/Well Name	Well No.	Well Serial	Allowable	Potential	Pool	Acreage	Remarks
607514	HOSS B RA SUNN;LOWERY	001-ALT	223116	105	70			
607514	HOSS B RA SUNN;LOWERY	003-ALT	225557	0	35	7648-9492		

Oper Id 5408 Operator MARK L SHIDLER, INC.



SONRIS/2000 Proration Schedule (GAS)

Report run on: Jun 27, 2018 7:47 AM

For Date Range : 01 Jul, 2018

Thru 31 Dec, 2018

District 6 SHREVEPORT									
Field Id 0016		Field Name ADA							
Oper Id 5408		Operator MARK L SHIDLER, INC.							
<i>Luw</i>	<i>Luw/Well Name</i>	<i>Well No.</i>	<i>Well Serial</i>	<i>Allowable</i>	<i>Potential</i>	<i>Pool</i>	<i>Acreage</i>	<i>Remarks</i>	
302016	VUA;PURITY MOTT	001	57757	35	35				
Oper Id 6924		Operator OSR OIL & GAS CORP							
<i>Luw</i>	<i>Luw/Well Name</i>	<i>Well No.</i>	<i>Well Serial</i>	<i>Allowable</i>	<i>Potential</i>	<i>Pool</i>	<i>Acreage</i>	<i>Remarks</i>	
611427	HOSS B RB SUA;YOUNGBLOOD	001-ALT	219141	98	98				
Oper Id A093		Operator ALICE- SIDNEY OIL CO LTD PRTSHP							
<i>Luw</i>	<i>Luw/Well Name</i>	<i>Well No.</i>	<i>Well Serial</i>	<i>Allowable</i>	<i>Potential</i>	<i>Pool</i>	<i>Acreage</i>	<i>Remarks</i>	
302013	COOK	002	204004	60	60				
601281	DAVIS SUC;DAVIS	2-ALT	224105	76	76	5538-5578			
605611	L BAT SUF;HARVEY	003T	40728	69	69				
606583	HOSS A RA SUFF;STILL	1-ALT	224565	40	40				
608824	HOSS B RA SUFF;WOODARD WALKER	001	165598	591	93				
608824	HOSS B RA SUFF;ZANZEBERG	001-ALT	218581	0	47				
608824	HOSS B RA SUFF;WALKER FAMILY	001-ALT	225138	0	47	8682-9070			
608824	HOSS B RA SUFF;HARVEY	006-ALT	230153	0	74	8090-8736			
608824	HOSS B RA SUFF;BATTON	001-ALT	230742	0	49				
608824	HOSS B RA SUFF;ZANZEBERG	003-ALT	230754	0	80	8160-8580			
608824	HOSS B RA SUFF;WALKER FAMILY	002-ALT	234287	0	201	8162-9568			
612006	HILL RB SUA;COOK	B-1-ALT	78193	263	190				
612006	HILL RB SUA;COOK HEIRS	001-ALT	173978	0	50				
612006	HILL RB SUA;THOMAS HEIRS	001-ALT	204434	0	23				
612240	HOSS A RA SUBB;COOK HEIRS	002-ALT	214724	60	60				
613977	HILL RB SUH; BUTLER	002-D	38917	140	17				
613977	HILL RB SUH;WALKER M	003-ALT	207314	0	41	5538-5632			
613977	HILL RB SUH;WHITE	001-ALT	228963	0	82				
614273	PET RA SUS;ANNIE SMITH	001	209644	170	170				
Oper Id C332		Operator COMSTOCK OIL & GAS- - LA, LLC							
<i>Luw</i>	<i>Luw/Well Name</i>	<i>Well No.</i>	<i>Well Serial</i>	<i>Allowable</i>	<i>Potential</i>	<i>Pool</i>	<i>Acreage</i>	<i>Remarks</i>	
610136	HOSS B RA SUPP;HAMNER	001	206992	666	103				
610136	HOSS B RA SUPP;HAMNER	003-ALT	218409	0	132				
610136	HOSS B RA SUPP;HAMNER	004-ALT	221005	0	63	6905-9051			
610136	HOSS B RA SUPP;HAMNER	005-ALT	221006	0	77				
610136	HOSS B RA SUPP;KENDRICK	001-ALT	222441	0	76	7318-8798			
610136	HOSS B RA SUPP;RHODES	001-ALT	222457	0	44				
610136	HOSS B RA SUPP;LEE	1-ALT	223213	0	35	8458-9923			
610136	HOSS B RA SUPP;COURTNEY	001-ALT	227369	0	125	8196-9989			
610136	HOSS B RA SUPP;TULLIS EST	001-ALT	227370	0	11				
612739	HOSS A RA SUPP;HAMNER	2-D-ALT	222498	44	44	7082-7798			
Oper Id C415		Operator C6 OPERATING, L.L.C.							
<i>Luw</i>	<i>Luw/Well Name</i>	<i>Well No.</i>	<i>Well Serial</i>	<i>Allowable</i>	<i>Potential</i>	<i>Pool</i>	<i>Acreage</i>	<i>Remarks</i>	
601221	HILL SUR;DAVIS ESTATE A	001-ALT	206014	83	83	5368-5462			
Oper Id M304		Operator MAXIMUS OPERATING, LTD.							

SONRIS/2000 Proration Schedule (GAS)


Report run on: Jun 27, 2018 7:47 AM

For Date Range : 01 Jul, 2018

Thru

31 Dec, 2018

District 6 SHREVEPORT								
Field Id	0016	Field Name	ADA					
Oper Id	M304	Operator	MAXIMUS OPERATING, LTD.					
Luw	Luw/Well Name	Well No.	Well Serial	Allowable	Potential	Pool	Acreage	Remarks
601279	DAVIS SUO;J D BATES ETAL D	001-ALT	204636	231	109			
601279	DAVIS SUO;J D BATES	001	219942	0	122			
Oper Id	N054	Operator	NELSON ENERGY, INC.					
Luw	Luw/Well Name	Well No.	Well Serial	Allowable	Potential	Pool	Acreage	Remarks
601226	HILL SUT;E BAILEY ESTATE	001	154372	55	55	5494-5500		
601231	PET SUI;J D BATES	001	85853	1	1	6382-90		
601233	HILL SUW;DAVIS ESTATES	001 ALT	156865	20	20			
Oper Id	N119	Operator	NADEL AND GUSSMAN RUSTON, LLC					
Luw	Luw/Well Name	Well No.	Well Serial	Allowable	Potential	Pool	Acreage	Remarks
611444	HOSS A SUB;R E SMITH EST ET AL	001	72085	120	120			
Oper Id	R3800	Operator	RANGE LOUISIANA OPERATING, LLC					
Luw	Luw/Well Name	Well No.	Well Serial	Allowable	Potential	Pool	Acreage	Remarks
604886	HOSS RC SUB;LATHAN HEIRS 6	001	224721	36	36	7594-7614		
Oper Id	T287	Operator	TANOS EXPLORATION II, LLC					
Luw	Luw/Well Name	Well No.	Well Serial	Allowable	Potential	Pool	Acreage	Remarks
601241	C SUG;DAVIS R	001	67123	115	74		641.000	
601241	C SUG;BALDWIN C	001-ALT	204408	0	41			
601244	DAVIS SUB;DAVIS O	001	38056	311	160		641.000	
601244	DAVIS SUB;DAVIS O	6-D-ALT	211608	0	151			
601245	DAVIS SUN;DAVIS Q	001D	34369	19	19	5519-5563		
601247	DAVIS SUH;DAVIS S	001	30649	10	10		638.000	
601248	DAVIS SUM;STARK B	002	46453	510	490			
601248	DAVIS SUM;WILLAMETTE A	001-ALT	217631	0	20			
601249	DAVIS SUL;WALKER C	001	34393	200	200	5567-5620		
601253	DAVIS SUJ;WOODARD D	002	43857	20	20			
601256	HILL SUZ;SMITH TT	001-ALT	212905	260	260			
601270	HOSS B RA SUZ;WALKER D	002 ALT	204540	1,690	53			
601270	HOSS B RA SUZ;CLARKE	001-ALT	217208	0	282			
601270	HOSS B RA SUZ;WALKER D	005-ALT	226386	0	6			
601270	HOSS B RA SUZ;WALKER D	007-ALT	228812	0	199	7996-9782		
601270	HOSS B RA SUZ;WALKER D	008-ALT	228826	0	167	7281-9925		
601270	HOSS B RA SUZ;W WALKER	001-ALT	235418	0	184	6988-9514		
601270	HOSS B RA SUZ;WALKER D	009-ALT	235951	0	12	7494-9151		
601270	HOSS B RA SUZ;WALKER D	010-ALT	235952	0	67	7406-9973		
601270	HOSS B RA SUZ;R SMITH	001-ALT	236252	0	170	6990-10191		
601270	HOSS B RA SUZ;R SMITH	003-ALT	249660	0	550	8383-9632		
601273	PET SUK;WOODARD BB	002-ALT	225432	99	99	6783-6847		
601274	PET SUJ;WOODARD C	001-ALT	34886	143	42		643.000	
601274	PET SUJ;COPELAND C	001	209527	0	101			
601276	HOSS A RA SUAA;SMITH SS	001-D	211197	40	40	7192-7214		
604217	HOSS A RA SUU;COPELAND C	007-ALT	239197	28	28			
604218	HOSS B RA SUU;WALKER R	1-D-ALT	223334	1,520	126			



SONRIS/2000 Proration Schedule (GAS)

Report run on: Jun 27, 2018 7:47 AM

For Date Range : 01 Jul, 2018

Thru

31 Dec, 2018

District 6		SHREVEPORT									
Field Id	0016	Field Name	ADA								
Oper Id	T287	Operator	TANOS EXPLORATION II, LLC								
Luw	Luw/Well Name	Well No.	Well Serial	Allowable	Potential	Pool	Acreage	Remarks			
604218	HOSS B RA SUU;COPELAND C	004-ALT	225464	0	228						
604218	HOSS B RA SUU;WOODARD C	006-ALT	226652	0	187						
604218	HOSS B RA SUU;WOODARD C	007-ALT	230936	0	98						
604218	HOSS B RA SUU;WOODARD C	008-ALT	233638	0	19	7130-9273					
604218	HOSS B RA SUU;WOODARD C	009-ALT	233773	0	229	6956-9416					
604218	HOSS B RA SUU;COPELAND C	005-ALT	234519	0	147						
604218	HOSS B RA SUU;ANNA WALKER	002-ALT	235132	0	135						
604218	HOSS B RA SUU;WOODARD C	010-ALT	249918	0	343						
604277	HOSS A RA SUC;L F PERRYMAN	002-ALT	222283	70	60						
604277	HOSS A RA SUC;L F PERRYMAN	003-ALT	236315	0	10						
604369	HOSS B RA SUAA;HINES	001-ALT	215667	782	90						
604369	HOSS B RA SUAA;OUZTS A	4-ALT	223169	0	60						
604369	HOSS B RA SUAA;OUZTS A	005-ALT	223814	0	40						
604369	HOSS B RA SUAA;OUZTS A	6-ALT	224361	0	75						
604369	HOSS B RA SUAA;OUZTS A	008-ALT	226939	0	175	7046-9806					
604369	HOSS B RA SUAA;OUZTS A	009-ALT	229216	0	45						
604369	HOSS B RA SUAA;J H CARTER	001-ALT	233923	0	32	7053-10410					
604369	HOSS B RA SUAA;OUZTS A	010-ALT	234284	0	50	7020-9878					
604369	HOSS B RA SUAA;OUZTS A	011-ALT	235544	0	45	7021-9859					
604369	HOSS B RA SUAA;OUZTS A	012-ALT	240239	0	90						
604369	HOSS B RA SUAA;OUZTS A	013-ALT	240318	0	80	7282-9897					
604894	HOSS A RA SUF;WALKER M	001	151301	405	296						
604894	HOSS A RA SUF;WALKER M	002-ALT	172154	0	109						
605027	HOSS B RA SUS;DAVIS O	003-ALT	167800	1,202	113						
605027	HOSS B RA SUS;DAVIS O	004-ALT	204539	0	140						
605027	HOSS B RA SUS;DAVIS O	005	208208	0	33						
605027	HOSS B RA SUS;DAVIS O	7-D-ALT	221829	0	33						
605027	HOSS B RA SUS;DAVIS O	008-ALT	222366	0	50						
605027	HOSS B RA SUS;DAVIS O	9-D-ALT	224671	0	36	6862-9394					
605027	HOSS B RA SUS;NEWNAM B	001-ALT	227139	0	32	6800-9257					
605027	HOSS B RA SUS;DAVIS O	010-ALT	230585	0	75	6760-9411					
605027	HOSS B RA SUS;DAVIS O	011-ALT	234059	0	20	7240-9478					
605027	HOSS B RA SUS;MONZINGO D	002-ALT	236869	0	140						
605027	HOSS B RA SUS;CUPPLES	001-ALT	237180	0	265	8363-9610					
605027	HOSS B RA SUS;DAVIS O	012-ALT	237189	0	20	7232-9591					
605027	HOSS B RA SUS;MONZINGO D	003-ALT	240042	0	245	6733-9157					
605398	HOSS B RA SUW;DAVIS R	7-D-ALT	220738	1,719	121						
605398	HOSS B RA SUW;DAVIS R	008-ALT	223076	0	32						
605398	HOSS B RA SUW;DAVIS R	010-ALT	228174	0	271	7133-9754					
605398	HOSS B RA SUW;DAVIS R	011-ALT	229043	0	158	8368-9738					
605398	HOSS B RA SUW;DAVIS R	012-ALT	230586	0	78	7278-9561					
605398	HOSS B RA SUW;DAVIS R	013-ALT	236738	0	96	6761-9632					
605398	HOSS B RA SUW;RM DAVIS	001-ALT	238364	0	44	6720-9558					
605398	HOSS B RA SUW;A S MONZINGO	001-ALT	238439	0	97						
605398	HOSS B RA SUW;A S MONZINGO	002-ALT	249942	0	822						
605554	HOSS A RA SUJ;LEGLER	1-D-ALT	222887	1	1						


SONRIS/2000 Proration Schedule (GAS)

Report run on: Jun 27, 2018 7:47 AM

For Date Range : 01 Jul, 2018

Thru

31 Dec, 2018



District 6		SHREVEPORT		Field Name ADA		TANOS EXPLORATION II, LLC						
Field Id	0016	Field Name	ADA									
Oper Id	T287	Operator										
Luw	Luw/Well Name	Well No.	Well Serial	Allowable	Potential	Pool	Acreage	Remarks				
605622	HOSS B RA SUX;DAVIS S	5-D-ALT	207095	1,083	23	6993-7642						
605622	HOSS B RA SUX;DAVIS S	006	210053	0	31							
605622	HOSS B RA SUX;WALKER Q	1-D-ALT	215691	0	71							
605622	HOSS B RA SUX;DAVIS S	9-D-ALT	219739	0	73							
605622	HOSS B RA SUX;DAVIS S	010-ALT	220708	0	85							
605622	HOSS B RA SUX;WOODARD H	002-ALT	222731	0	31							
605622	HOSS B RA SUX;DAVIS S	11-ALT	222951	0	55							
605622	HOSS B RA SUX;DAVIS S	013-ALT	231086	0	20							
605622	HOSS B RA SUX;WOODARD H	004-ALT	232294	0	240	9322-9526						
605622	HOSS B RA SUX;MONZINGO E	001-ALT	232295	0	44	6711-9380						
605622	HOSS B RA SUX;MONZINGO ETAL	001-ALT	232296	0	88	7172-9596						
605622	HOSS B RA SUX;MONZINGO ETAL	002-ALT	232297	0	37	6871-9366						
605622	HOSS B RA SUX;WALKER Q	002-ALT	236590	0	64							
605622	HOSS B RA SUX;MONZINGO ETAL	003-ALT	237690	0	7							
605622	HOSS B RA SUX;DAVIS S	014-ALT	240570	0	214							
605635	HOSS B RA SUT;MONZINGO B	001-ALT	157559	1,213	33	6908-8570						
605635	HOSS B RA SUT;MONZINGO B	002	204473	0	86							
605635	HOSS B RA SUT;NEWNAM A	001-ALT	209111	0	144							
605635	HOSS B RA SUT;BATES D	002-ALT	219507	0	23							
605635	HOSS B RA SUT;BATES D	3-ALT	224704	0	20	6548-8477						
605635	HOSS B RA SUT;H L WALKER ETAL	001-ALT	232183	0	155	6602-9158						
605635	HOSS B RA SUT;WOODARD WALKER2:	001-ALT	233023	0	52	7100-10						
605635	HOSS B RA SUT;WOODARD J	003-ALT	239899	0	169							
605635	HOSS B RA SUT;WOODARD J	004-ALT	240139	0	306							
605635	HOSS B RA SUT;MONZINGO ETAL	004-ALT	240439	0	98	6815-9157						
605635	HOSS B RA SUT;MONZINGO ETAL	005-ALT	240449	0	127	7139-9233						
605662	HOSS A RA SUZ;WALKER D	006-ALT	226734	22	22							
605719	HOSS A RA SUY;WALKER K	001	43061	358	27							
605719	HOSS A RA SUY;WALKER K	004-ALT	213089	0	16							
605719	HOSS A RA SUY;MORRIS F	002-ALT	233024	0	315							
605744	HOSS A RA SUT;WOODARD J	001-ALT	213849	137	52							
605744	HOSS A RA SUT;BATES D	1-D-ALT	218418	0	20							
605744	HOSS A RA SUT;WOODARD WALKER C	1-ALT	223897	0	45							
606312	HOSS A RA SUEE;R P THOMAS	2-ALT	224360	100	100							
606671	HOSS A RA SUII;BURSON HEIRS A	001	165400	147	147							
606713	HOSS B RA SUGG;BURSON B	002	209188	144	41							
606713	HOSS B RA SUGG;E J JOHNSON 34	001-ALT	233027	0	103	8703-8828						
607300	HOSS B RA SUF;DAVIS X	001-ALT	227349	84	84							
607427	HOSS B RA SUC;BENNETT A	001-ALT	220309	195	40							
607427	HOSS B RA SUC;DAVIS 22	002-ALT	226028	0	76							
607427	HOSS B RA SUC;HARVEY ETAL 21	001-ALT	236122	0	4							
607427	HOSS B RA SUC;W H JONES ETAL22	001-ALT	236293	0	75							
607926	HOSS B RA SUHH;STARK B	005-ALT	213259	482	165							
607926	HOSS B RA SUHH;STARK B	006-ALT	226208	0	15							
607926	HOSS B RA SUHH;STREETMAN ETAL	002-ALT	232634	0	70	7186-10171						
607926	HOSS B RA SUHH;D W STEWART	001-ALT	234472	0	25	7564-8973						




SONRIS/2000 Proration Schedule (GAS)

Report run on: Jun 27, 2018 7:47 AM

For Date Range : 01 Jul, 2018

Thru 31 Dec, 2018

District 6		SHREVEPORT							
Field Id	0016	Field Name	ADA						
Oper Id	T287	Operator	TANOS EXPLORATION II, LLC						
Luw	Luw/Well Name	Well No.	Well Serial	Allowable	Potential	Pool	Acreage	Remarks	
607926	HOSS B RA SUHH;T HARDY	001-ALT	234473	0	57				
607926	HOSS B RA SUHH;STREETMAN ETAL	003-ALT	240712	0	150				
610145	HOSS B RA SULL;SMITH TT	004-ALT	235183	100	50	7075-			
610145	HOSS B RA SULL;G WOODARD EST	001-ALT	236301	0	50	7251-10324			
610149	HOSS A RA SULL;WILLAMETTE	2-ALT	223524	85	85	7291-7304			
610191	HOSS B RA SUY;MORRIS F	001-ALT	52895	0	7				
610191	HOSS B RA SUY;WALKER K	002	206850	828	155				
610191	HOSS B RA SUY;WALKER K	003 ALT	209462	0	21	6720-8818			
610191	HOSS B RA SUY;MASON C	001-ALT	211529	0	60				
610191	HOSS B RA SUY;BROCATO	001-ALT	215769	0	23				
610191	HOSS B RA SUY;WALKER K	5-ALT	223155	0	51	7612-9296			
610191	HOSS B RA SUY;WALKER K	006-ALT	230148	0					
610191	HOSS B RA SUY;WOODARD K	001-ALT	230842	0	4	7022-9399			
610191	HOSS B RA SUY;MORRIS F	003-ALT	233025	0	117				
610191	HOSS B RA SUY;WALKER K	007-ALT	235776	0	7	6914-9304			
610191	HOSS B RA SUY;WALKER K	008-ALT	237958	0	12				
610191	HOSS B RA SUY;WOODARD K	002-ALT	240882	0	191				
610191	HOSS B RA SUY;A W WOODARD	001-ALT	249762	0	180				
610220	HOSS B RA SUV;WOODARD B	002	207253	423	273				
610220	HOSS B RA SUV;WOODARD B	003-ALT	219199	0	128				
610220	HOSS B RA SUV;MASON 25	1-ALT	224066	0	22	7207-9778			
610253	HOSS B RA SUEE;SHAFFER E	002	207928	420	160				
610253	HOSS B RA SUEE;OUZTS B	001-ALT	209857	0	220				
610253	HOSS B RA SUEE;SHAFFER F	001-ALT	218417	0	40				
610292	HOSS A RA SUX;WOODARD H	001-D A	209505	151	21				
610292	HOSS A RA SUX;WOODARD H	003-ALT	230149	0	130	7344-54			
610458	HOSS A RA SUGG;DAVIS W	1-D-ALT	216008	40	14				
610458	HOSS A RA SUGG;WOODARD I	002	232486	0	26	8474-9912			
610627	HOSS A RA SUW;DAVIS R	003-ALT	153947	23	13				
610627	HOSS A RA SUW;LUNAN	1-D-ALT	215569	0	10				
611680	JETER VUD;DAVIS S	008	215913	303	303				
611897	HOSS B RA SUDD;J D BATES A	001	160293	20	20				
612130	HOSS B RA SURR;SMITH G	002-ALT	234179	89	89				
612210	HOSS B RA SUQQ;GUICE A	001	218811	16	4	8379-8719			
612210	HOSS B RA SUQQ;ALEXANDER 17	001-ALT	234384	0	11				
612535	CV RA SUM;ANNA WALKER	001	220927	20	20				
612661	DAVIS SUQ;WOODARD C	003D	143651	70	70				
612782	HOSS B RA SUJ;W P MASON A	001-ALT	157055	1	1				
612782	HOSS B RA SUJ;LEGLER	001	222716	1	1				
613015	HILL RB SUB;COPELAND C	006	239196	343	343	5624-5633			
613582	HILL RB SUH;STARK B	003-ALT	177050	110	110	5465-5472			
617930	PET SUAA;KENDRICK	1-D	215568	600	600				
Field Total:				21,059	21,030				
Field Id	0041	Field Name	ALABAMA BEND						



SONRIS/2000 Proration Schedule (GAS)

Report run on: Jun 27, 2018 7:47 AM

For Date Range : 01 Jul, 2018

Thru 31 Dec, 2018

District 6 SHREVEPORT									
Field Id 0041 Field Name ALABAMA BEND									
Oper Id B373 Operator BHP BILLITON PETRO (TXLA OPERATING) CO.									
Luw	Luw/Well Name	Well No.	Well Serial	Allowable	Potential	Pool	Acreage	Remarks	
616540	HA RA SUK;RYAN 32 H	001	240926	0	0	12750-17320			
616715	HA RA SUR;CULPEPPER 8 H	001	241923	156	156				
617009	HA RA SUS;COOK 3 H	001	242073	243	243	12613-17157			
Oper Id Q016 Operator QEP ENERGY COMPANY									
Luw	Luw/Well Name	Well No.	Well Serial	Allowable	Potential	Pool	Acreage	Remarks	
306899	K RYAN 4-9-16 H	001	250489	29,178	29,178				
615845	HA RA SUE;DARREL W SHARP 12 H	001	239520	8,519	8,519				
615963	HA RA SUA;WEYERHAEUSER 10 H	001	239920	19,927	12,768				
615963	HA RA SUA;BURNS FOR 10-15-10 H	001-ALT	241866	0	7,159				
616159	HA RA SUH;M SANDERS 9-15-9 H	001	240457	0	0	12568-16918			
616339	HA RA SUP;BVILLE S&G 11-15-10H	001	240615	290	290				
616471	HA RA SUN;BURNS FOREST1-15-10H	001	240841	535	535				
616619	HA RA SUD;MOSLEY 5-15-9 H	001	241198	2,194	2,194	12807-17035			
616626	HA RA SUL;KEN RYAN 33-16-9 H	001	241176	9,268	9,268				
616954	HA RA SUC;THOMAS 6-15-9 H	001	241880	4,912	4,912	12875-17435			
617023	HA RA SUU;HOLLEY 9-15-10 H	001	242159	8,500	8,500	12385-16945			
617090	HA RA SUO;BURNS FOR 3-15-10 H	001	241867	6,125	6,125				
617100	HA RA SUM;WIMBERLY 35-16-9 H	001	242502	292	292	11755-16385			
617101	HA RA SUN;THOMAS 31-16-9 H	001	241964	13,706	13,706				
617134	HA RA SUW;HOLLEY 4-15-10 H	001	242025	10,250	10,250				
617205	HA RA SUI;L PARKER 10-15-9 H	002-ALT	241452	0	151				
617205	HA RA SUI;L PARKER 10-15-9 H	001	241454	3,381	3,230	12740-17160			
617227	HA RA SUQ;TURNER ETAL 34-16-9H	002-ALT	242179	320	320	12420-16980			
617227	HA RA SUQ;TURNER ETAL 34-16-9H	001	242187	0	0				
617277	HA RA SUV;BURKETT 5-15-10 H	001	242816	8,858	2,150				
617277	HA RA SUV;BURKETT 5-15-10 H	002-ALT	242817	0	813	12136-16626			
617277	HA RA SUV;BURKETT 5-15-10 H	003-ALT	242818	0	2,087	12240-16730			
617277	HA RA SUV;BURKETT 5-15-10 H	004-ALT	242819	0	241	12290-16780			
617277	HA RA SUV;BURKETT 5-15-10 H	005-ALT	242821	0	989				
617277	HA RA SUV;BURKETT 5-15-10 H	006-ALT	242843	0	305	12525-17085			
617277	HA RA SUV;BURKETT 5-15-10 H	007-ALT	242844	0	723	12911-17471			
617277	HA RA SUV;BURKETT 5-15-10 H	008-ALT	242845	0	1,550	12790-17350			
617325	HA RA SUF;SANDERS 7-15-9 H	001	243364	304	304	12629-17190			
617326	HA RA SUG;SANDERS 8-15-9 H	001	243363	3,192	3,192	12935-17496			
Oper Id W193 Operator WILL- DRILL OPERATING LLC									
Luw	Luw/Well Name	Well No.	Well Serial	Allowable	Potential	Pool	Acreage	Remarks	
615035	CV RA SUL;WILHITE 8	001	236409	42	42				
615200	CV RA SUO;SANDERS 9	001	236903	42	42				
615319	CV RA SUP;PARKER 10	001	238425	22	22				
615466	CV RA SUQ;LA MINERALS 5	001	238571	15	15				
615569	CV RA SUH;BURNS 6	001	239015	14	14				
Field Total:				130,285	130,285				

SONRIS/2000 Proration Schedule (GAS)

Report run on: Jun 27, 2018 7:47 AM

For Date Range : 01 Jul, 2018

Thru

31 Dec, 2018

District 6 SHREVEPORT

Field Id 0106 Field Name ANTIOCH

Oper Id W3440 Operator WAGON WHEEL ARKLATEX, LLC

Luw	Luw/Well Name	Well No.	Well Serial	Allowable	Potential	Pool	Acreage	Remarks
614063	SMK B RA SUC;J B LEWIS	002-ALT	229672	112	9	11284-330		
614063	SMK B RA SUE;BENSON-P 33-28 HC	001-ALT	247273	0	208	11761-16351		
614386	SMK B RA SUN;CROCKER	001	231767	107	107	11132-71		
614587	SMK B RA SUM;F B KING ETAL	001	233028	8	8			
614657	SMK B RA SUF;H FROST ETAL	002	233556	32	32	1120-263		
614765	SMK B RA SUE;			105	0			

Field Total: 364 364

Field Id 0111 Field Name ARCADIA, WEST

Oper Id 4387 Operator PAR MINERALS CORPORATION

Luw	Luw/Well Name	Well No.	Well Serial	Allowable	Potential	Pool	Acreage	Remarks
613133	L HOSS RA SUB;EVANS	1	223298	75	75			

Oper Id 5555 Operator SMITH OPERATING & MGMT CO

Luw	Luw/Well Name	Well No.	Well Serial	Allowable	Potential	Pool	Acreage	Remarks
604519	U HOSS SUH;MCCULLIN FM TR ETAL	001-ALT	232728	180	180	7395-7410		

Oper Id 6527 Operator WILLIAMSON OIL & GAS, INC.

Luw	Luw/Well Name	Well No.	Well Serial	Allowable	Potential	Pool	Acreage	Remarks
607133	U HOSS RB SUA;CON GROUP	031-1D	172185	69	69			

Oper Id 6935 Operator O'BRIEN ENERGY COMPANY

Luw	Luw/Well Name	Well No.	Well Serial	Allowable	Potential	Pool	Acreage	Remarks
613319	U HOSS SUL;CLOYD ETAL 29	001-ALT	233738	67	67	7402-08		

Oper Id F130 Operator FOUNDATION ENERGY MANAGEMENT, LLC

Luw	Luw/Well Name	Well No.	Well Serial	Allowable	Potential	Pool	Acreage	Remarks
606782	U HOSS SUB;LAKEWAY DEV ETAL	001	225733	76	43			
606782	U HOSS SUB;LAKEWAY DEV ETAL	002-ALT	228575	0	33			
613615	U HOSS SUD;DSK	001	227192	47	47			

Oper Id R3800 Operator RANGE LOUISIANA OPERATING, LLC

Luw	Luw/Well Name	Well No.	Well Serial	Allowable	Potential	Pool	Acreage	Remarks
606058	U HOSS SUE;HAMNER	001	159361	91	53			
606058	U HOSS SUE;HAMNER ETAL 16	001-ALT	239720	0	38			
613237	U HOSS RB SUH;LATHAN 36	001	224977	49	49	7623-74		
613632	L HOSS RA SUF;THOMAS 16	001	227184	66	66	7192-7343		

Oper Id S251 Operator SKLAR EXPLORATION COMPANY, L.L.C.

Luw	Luw/Well Name	Well No.	Well Serial	Allowable	Potential	Pool	Acreage	Remarks
601290	U HOSS SUK;CINDY LOU CLOYD	001	231408	54	54			
615529	U HOSS RB SUC;J C MERRITT ETAL	001	236013	23	23	7212-77		
615940	HOSS RA SUC;KIMBERLY LAY 33	001	240341	100	100	7530-7456		



Louisiana Department of Natural Resources (DNR)

SONRIS/2000 Proration Schedule (GAS)


Report run on: Jun 27, 2018 7:47 AM

For Date Range : 01 Jul, 2018

Thru

31 Dec, 2018

District 6 SHREVEPORT									
Field Id 0111		Field Name ARCADIA, WEST							
Oper Id T269		Operator TDX ENERGY, LLC							
<i>Luw</i>	<i>Luw/Well Name</i>	<i>Well No.</i>	<i>Well Serial</i>	<i>Allowable</i>	<i>Potential</i>	<i>Pool</i>	<i>Acreage</i>	<i>Remarks</i>	
613810	U HOSS SUS;LA MINERALS	001-ALT	235785	277	277				
Field Total:				1,174	1,174				
Field Id 0116		Field Name ARKANA							
Oper Id 2475		Operator FITE OIL AND GAS, INC.							
302026	HALL	001	205565	10	10				
Oper Id A235		Operator A&K PRODUCTION LLC OF TEXAS							
606946	HAY RA SUU;MORESI	001	171570	10	10				
607235	CV RA SUX;R E HAMITER B	001	220102	22	22				
Oper Id E145		Operator ELYSIUM JENNINGS, LLC							
606750	HAY RA SUL;WYCHE	001	168544	34	34				
606751	HAY RA SUN;SPEARS A	001	173311	43	28				
606751	HAY RA SUN;INT'L PAPER CO K	001-ALT	183187	0	15				
606752	HAY RA SUM;HAMITER F	001	177701	125	56				
606752	HAY RA SUM;HAMITER H	001-ALT	179892	0	12				
606752	HAY RA SUM;COVINGTON ETAL 10	001-ALT	241303	0	57	10598-738			
606753	HAY RA SUD;HALL E	001-ALT	175853	52	9				
606753	HAY RA SUD;THOMPSON	001-ALT	177460	0	43				
606754	HAY RA SUE;DISCUS OIL	001	167804	82	47				
606754	HAY RA SUE;HAMITER E	001-ALT	173309	0	35				
607072	HAY RA SUQ;BARNETT	004	180940	44	17				
607072	HAY RA SUQ;INT'L PAPER CO V	001-ALT	190163	0	17				
607072	HAY RA SUQ;BARNETT	006-ALT	228632	0	10	10543-744			
607110	HAY RA SUC;BARNETT	003-ALT	183358	0	0				
607110	HAY RA SUC;BLACK STONE IVORY 1	001-ALT	240884	14	14				
607545	HAY RA SUP;BARNETT A	001	176711	53	13				
607545	HAY RA SUP;BARNETT A	003-ALT	184749	0	16				
607545	HAY RA SUP;BARNETT A	004-ALT	186564	0	24				
607545	HAY RA SUP;COVINGTON B	001-ALT	190790	0	0				
608348	HAY RA SUQ;BARNETT G	001	186390	58	34	S			
608348	HAY RA SUQ;GEASLIN B	001-ALT	189761	0	24				
Oper Id N119		Operator NADEL AND GUSSMAN RUSTON, LLC							
608420	HAY RA SUKK;STOVAL 17 H	001	248069	210	210				
Field Total:				757	757				



Louisiana Department of Natural Resources (DNR)

SONRIS/2000 Proration Schedule (GAS)

Report run on: Jun 27, 2018 7:47 AM

For Date Range : 01 Jul, 2018

Thru

31 Dec, 2018

District 6 SHREVEPORT

Field Id 0131 Field Name ASHLAND

Oper Id S251 Operator SKLAR EXPLORATION COMPANY, L.L.C.

Luw	Luw/Well Name	Well No.	Well Serial	Allowable	Potential	Pool	Acreage	Remarks
617923	HOSS RA SUG;RUSHING ETAL	002	249486	1,315	1,315	6568-6584		

Field Total: 1,315 1,315

Field Id 0156 Field Name ATHENS

Oper Id 3096 Operator JEEMS BAYOU PRODUCTION CORP.

Luw	Luw/Well Name	Well No.	Well Serial	Allowable	Potential	Pool	Acreage	Remarks
601298	HOSS SUC;HENRY BAKER	001	41988	180	100			
601298	HOSS SUC;HENRY BAKER	002-ALT	231944	0	80	7938-50		
601306	HOSS SUG;GANDY-OWENS	001	35564	62	62	6192-6208		
601310	HOSS SUP;R L LEWIS	C-1-D	42870	50	50			
601313	HOSS SUS;MCCALMAN-HILL	001	226030	120	120	8448-58		
601315	HOSS SUU;MCCALMAN	001	189277	145	20			
601315	HOSS SUU;DANFORTH	001-ALT	221163	0	125	6981-7055		
601316	P SUC;NEEL A	001D	42872	60	60			
601317	HOSS SUW;RICH	001-ALT	39790	5	5	6544-7358		

Oper Id 4387 Operator PAR MINERALS CORPORATION

Luw	Luw/Well Name	Well No.	Well Serial	Allowable	Potential	Pool	Acreage	Remarks
605258	CV RA SUD;WHITE CREEK PROP	001	228797	150	150	9112-22		
608215	HOSS SUTT;VAN HOOSER	001	182850	5	5			
608299	HOSS SUUU;ZAPPA	001	182851	25	25			

Oper Id D093 Operator D&S OIL & GAS OPERATORS, INC.

Luw	Luw/Well Name	Well No.	Well Serial	Allowable	Potential	Pool	Acreage	Remarks
612336	PET RA SUT;GLADNEY HEIRS	001	219405	55	55			
612389	PET RA SUU;GLADNEY HEIRS	002	220013	40	40			

Oper Id E145 Operator ELYSIUM JENNINGS, LLC

Luw	Luw/Well Name	Well No.	Well Serial	Allowable	Potential	Pool	Acreage	Remarks
601300	HOSS SUD;E S MCCALMAN	002-ALT	224564	18	18			
601309	HOSS SUO;GANDY ESTATE	001-ALT	210314	2	2			
601311	HOSS SUQ;MANCE LOWE	002	43258	21	21			
601320	HOSS SUY;LILLIAN WALLACE	001	40110	30	30			
613179	L PET RA SUL;BISHOP-LEWIS	001D	37341	1	1	6035-45		


Oper Id T287 Operator TANOS EXPLORATION II, LLC

Luw	Luw/Well Name	Well No.	Well Serial	Allowable	Potential	Pool	Acreage	Remarks
617820	CV RA SUF;EDWARDS 1	001	248700	1,040	1,040	9565-9571		

Field Total: 2,009 2,009

Field Id 0940 Field Name BAYOU MIDDLE FORK

Oper Id E081 Operator EXCEL OPERATING CORPORATION



SONRIS/2000 Proration Schedule (GAS)

Report run on: Jun 27, 2018 7:47 AM

For Date Range : 01 Jul, 2018

Thru

31 Dec, 2018

District 6 SHREVEPORT

Field Id 0940 Field Name BAYOU MIDDLE FORK

Oper Id E081 Operator EXCEL OPERATING CORPORATION

Luw	Luw/Well Name	Well No.	Well Serial	Allowable	Potential	Pool	Acreage	Remarks
613492	HA RA SUA;CAMPBELL	001-D	225984	28	28	10296-10368		

Field Total: 28 28

Field Id 1163 Field Name BAYOU SAN MIGUEL


Oper Id 60005 Operator INDIGO MINERALS LLC

Luw	Luw/Well Name	Well No.	Well Serial	Allowable	Potential	Pool	Acreage	Remarks
617067	JUR RA SUJ;LABOKAY 34-9-12 H	001	241954	386	386	13280-17659		
617315	HA RA SUEE;EVANS 19-9-12 H	001	242646	61	61	12944-16871		
617337	HA RA SUFF;CHK MIN 20-9-12 H	001	242935	289	289			
617338	HA RA SUGG;SAMMO 21-9-12 H	001	243106	368	368	13127-17400		
617415	HA RA SUHH;LABOKAY 32-9-11 H	001	242810	199	199	13893-18077		

Oper Id 60046 Operator VINE OIL & GAS LP

Luw	Luw/Well Name	Well No.	Well Serial	Allowable	Potential	Pool	Acreage	Remarks
616067	HA RA SUE;GUFFY PATTISON 13H	001	239992	43	43			
616344	HA RA SUF;HALLIE LITTON 18	001	240702	87	87			
616346	HA RA SUH;ANNIE BURKETT 20	001	240453	255	23	13768-18209		
616346	HA RA SUH;DRURY STEVENS 20	001-ALT	242758	0	232	13776-18252		
616367	HA RA SUD;COOK-TAYLOR LD 14 H	001	240924	104	104	13058-16547		
616579	HA RA SUA;ROBERT BOZEMAN 29 H	001	240815	39	39	14018-17527		
616616	JUR RA SUI;LA MINERALS 27 H	001-ALT	250322	37,005	9,340			
616616	JUR RA SUI;LA MINERALS 27 H	002-ALT	250323	0	8,545			
616616	JUR RA SUI;OLYMPIA MINERALS 27	002-ALT	250324	0	9,231			
616616	JUR RA SUI;OLYMPIA MINERALS 27	003-ALT	250325	0	9,889			
616812	HA RA SUBB;OLYMPIA MINERALS 28	001	241310	481	481			
616880	JUR RA SUC;WEYERHAEUSER 22 H	001	241097	69	69			
617201	HA RA SUCC;WEYERHAEUSER 29 H	001	242797	277	277	13010-17404		
617232	HA RA SUL;OLYMPIA MIN 32	001	243450	251	251	13060-17643		
617275	HA RA SUK;MORITZ ETAL 31 H	001	243499	206	206	13009-17596		
617313	HA RA SUG;JEAN LARSEN 17	001	242201	1,045	230			
617313	HA RA SUG;JEAN LARSEN 17	003-ALT	242717	0	318	14121-18009		
617313	HA RA SUG;DRURY STEVENS 17	001-ALT	242748	0	202	13768-18209		
617313	HA RA SUG;DRURY STEVENS 17	002-ALT	242749	0	295			
617560	HA RA SUR;GARY LEE 7	001	244116	383	383	13124-17579		
617561	HA RA SUO;GARY LEE 6	001	244567	750	750	13162-17619		
617621	HA RA SUI;OLYMPIA MINERALS 35	001	245988	199	199			
617736	HA RA SUS;GARY LEE 8	001	247117	201	201	13162-17651		
617737	HA RA SUN;GARY LEE 5	001	247118	477	477	13105-17798		
617892	HA RA SUM;			827	0			
617893	HA RA SUM;OLYMPIA MIN 4-9 HC	001-ALT	249526	5,671	6,498			
617932	HA RA SUP;OLYMPIA MINERALS 1	001	249775	7,257	6,498			
617937	HA RA SUP;OLYMPIA MIN 1-36HC	001-ALT	249774	9,090	9,849			

Oper Id B373 Operator BHP BILLITON PETRO (TXLA OPERATING) CO.



SONRIS/2000 Proration Schedule (GAS)

Report run on: Jun 27, 2018 7:47 AM

For Date Range : 01 Jul, 2018

Thru 31 Dec, 2018

District 6 SHREVEPORT									
Field Id 1163		Field Name BAYOU SAN MIGUEL							
Oper Id B373		Operator BHP BILLITON PETRO (TXLA OPERATING) CO.							
Luw	Luw/Well Name	Well No.	Well Serial	Allowable	Potential	Pool	Acreage	Remarks	
617380	HA RA SUDD;HOUGH ETAL 30 H	001	244254	245	245	12720-17320'			
Oper Id C332		Operator COMSTOCK OIL & GAS- - LA, LLC							
Luw	Luw/Well Name	Well No.	Well Serial	Allowable	Potential	Pool	Acreage	Remarks	
616243	HA RA SUC;BORDERS 15 HZ	001	240934	256	256	13162-17091.5			
616956	HA RA SUQ;BOISE SOUTHERN 2 HZ	001	242170	184	184	12638-16402			
Oper Id C441		Operator CHESAPEAKE OPERATING, L.L.C.							
Luw	Luw/Well Name	Well No.	Well Serial	Allowable	Potential	Pool	Acreage	Remarks	
617252	HA RA SUZ;EVANS 18-9-12 H	001	242811	237	237				
Oper Id G2380		Operator GEP HAYNESVILLE, LLC							
Luw	Luw/Well Name	Well No.	Well Serial	Allowable	Potential	Pool	Acreage	Remarks	
616593	JUR RA SUN;OLYMPIA MINERALS 1H	001	240711	195	195				
616711	JUR RA SUM;OLYMPIA MINERALS 6	001	241429	85	85	13613-17721			
616862	JUR RA SUD;OLYMPIA MINERALS 23	001	242644	1	1				
616863	JUR RA SUL;MARTIN TIMBER 31 H	001	242474	121	121				
617043	HA RA SUII;MCDONALD 17	001	242901	30,488	194				
617043	HA RA SUII;THOMAS GREERETAL17H	001-ALT	250423	0	30,294				
617094	JUR RA SUG;OLYMPIA MIN 30 H	001	242529	294	294				
617471	HA RA SUU;OLYMPIA MIN 10 H	001	244057	251	251	12900-17455			
617476	HA RA SUW;OLYMPIA MIN 12	001	243851	2,066	2,066	13786-18171			
617602	HA RA SUB;DEANNA SISTRUNK 16 H	004-ALT	243411	60,454	15,632				
617602	HA RA SUB;DEANNA SISTRUNK 16 H	003-ALT	243412	0	15,127				
617602	HA RA SUB;DEANNA SISTRUNK 16 H	002-ALT	243413	0	15,181				
617602	HA RA SUB;THOMAS GREER ETAL16H	001-ALT	250422	0	14,514				
617648	JUR RA SUP;OLYMPIA MIN 3 H	001	246474	762	762	13025-17798			
617692	JUR RA SUO;OLYMPIA MIN 2-35 HC	001	246706	6,659	1,017				
617692	JUR RA SUO;OLYMPIA MIN 2-11 HC	001-ALT	250230	0	15,581				
617693	JUR RA SUK;OLYMPIA MIN 2-35 HC			807	1,017				
618009	HA RA SUV;			9,132	0				
Field Total:				178,257	179,274				
Field Id 1320		Field Name BEAR CREEK							
Oper Id 3985		Operator T. W. MCGUIRE & ASSOCIATES, INC.							
Luw	Luw/Well Name	Well No.	Well Serial	Allowable	Potential	Pool	Acreage	Remarks	
601387	BR OZ SUX;DAVIS LBR CO B	001	41779	180	180				
Oper Id M192		Operator MINERAL VENTURES, INC.							
Luw	Luw/Well Name	Well No.	Well Serial	Allowable	Potential	Pool	Acreage	Remarks	
601348	BR OZ SUS;D E BROWN	001	30484	125	125				
Oper Id R3800		Operator RANGE LOUISIANA OPERATING, LLC							
Luw	Luw/Well Name	Well No.	Well Serial	Allowable	Potential	Pool	Acreage	Remarks	


SONRIS/2000 Proration Schedule (GAS)

Report run on: Jun 27, 2018 7:47 AM


For Date Range : 01 Jul, 2018

Thru

31 Dec, 2018



District 6		SHREVEPORT						
Field Id	1320	Field Name	BEAR CREEK					
Oper Id	R3800	Operator	RANGE LOUISIANA OPERATING, LLC					
Luw	Luw/Well Name	Well No.	Well Serial	Allowable	Potential	Pool	Acreage	Remarks
615245	CV RC SUA;HAYS 10	001	236085	52	52	8918-10738		
Oper Id	T287	Operator	TANOS EXPLORATION II, LLC					
Luw	Luw/Well Name	Well No.	Well Serial	Allowable	Potential	Pool	Acreage	Remarks
302171	T A LOE EST	A-2-D	142017	9	9			
601323	BR OZ SUP;POOLE ETAL C	001	218588	20	20			
601325	HOSS B SUA;T A LOE ETAL A	001-ALT	210884	5	5			
601331	BR OZ SUM;BAIN	001	79794	12	12	7785-7818		
601347	BR OZ SUR;LA MINERALS A	001	213690	5	5	7587-95		
601350	BR OZ SUU;W T HAYS	001	86461	15	15			
601353	BR OZ SUBB;POLAND	2-D-ALT	128903	140	140			
601354	CON SUB;CONVILLE	001	38583	84	84	7310-35		
603561	BRC CV SU;			4,234	4,234			
603644	HOSS B RA SUB;KMI CONT ROYALTY	1-D-ALT	221195	135	135			
605643	CV RA SUB;HUCKABY 4	001	242143	280	280	8468-11869		
606460	SLI RA SUA;CUMMINGS	001	179417	110	110			
606804	SLI RA SUB;J HARRISON	008-ALT	234142	40	40			
606835	HOSS C RA SUA;GOLDEN	001	237861	150	150	8962-9789		
609853	HOSS B RB SUA;CULBERTSON 32	001-ALT	225272	100	100			
610166	HOSS B SUO;KMI CONT ROYALTY M	001	206601	40	40			
610224	HOSS B SUN;LOE 12	001-ALT	222798	8	8			
610419	HOSS B RA SUP;PIPES A	001-ALT	221338	217	30			
610419	HOSS B RA SUP;J L JORDAN ETAL	004-ALT	231661	0	187			
610644	SLI RA SUC;ALLISON F	001	208721	20	17	6797-6805		
610814	HOSS C RA SUF;BAILEY A	001-ALT	222193	455	3			
610814	HOSS C RA SUF;J L LOE ETAL	001-ALT	231045	0	16			
610814	HOSS C RA SUF;BAILEY A	002-ALT	233313	0	215			
610814	HOSS C RA SUF;T A LOE HEIRS	2-D-ALT	234661	0	31			
610814	HOSS C RA SUF;PIERCE ETAL 35	1-D-ALT	235166	0	190			
611087	HOSS C RA SUH;J HARRISON	004	212758	40	40			
611332	CV RA SUC;BROWN HEIRS 11	001	226360	75	75	11086-11100		
611361	HOSS C RA SUO;LONETTE JONES	002-ALT	233068	316	105			
611361	HOSS C RA SUO;ARTHUR SOUR ETAL	002-ALT	233359	0	130			
611361	HOSS C RA SUO;ARTHUR SOUR ETAL	003-ALT	234074	0	6			
611361	HOSS C RA SUO;HARRISON A	002-ALT	234820	0	75			
611405	HOSS B RA SUU;O M ALLISON	001	118815	3	3			
611447	HOSS C RA SUK;POOLE ETAL	005-ALT	230386	5	5			
611523	HOSS C RA SUL;LA MNRLS ETAL 9	002-ALT	236274	90	90	8732-10316		
611614	HOSS C RA SUP;PULLIG	002-ALT	234988	110	50			
611614	HOSS C RA SUP;NA CULBERTSON 31	001-ALT	237285	0	60			
612124	HOSS B RA SUX;ARTHUR SOUR ETAL	001	210429	140	80			
612422	HOSS C RA SUJ;POOLE B	1-D-ALT	231483	270	250			
612422	HOSS C RA SUJ;OTIS POOLE	7-D-ALT	235422	0	20			
612461	HOSS C RA SUI;T J CUMMINGS	002-ALT	113005	373	45			
612461	HOSS C RA SUI;T J CUMMINGS	005-ALT	219912	0	80			
612461	HOSS C RA SUI;LA MINERAL LTD C	001-ALT	233609	13	13			



Louisiana Department of Natural Resources (DNR)

SONRIS/2000 Proration Schedule (GAS)


Report run on: Jun 27, 2018 7:47 AM

For Date Range : 01 Jul, 2018

Thru

31 Dec, 2018

District 6 SHREVEPORT								
Field Id 1320		Field Name BEAR CREEK						
Oper Id T287		Operator TANOS EXPLORATION II, LLC						
Luw	Luw/Well Name	Well No.	Well Serial	Allowable	Potential	Pool	Acreage	Remarks
612461	HOSS C RA SUI;T J CUMMINGS	007-ALT	235038	0	60			
612461	HOSS C RA SUI;LA MINERAL LTD C	002-ALT	237500	0	175			
612592	HOSS C RA SUN;MILLER ETAL 34	003-ALT	233179	140	90			
612592	HOSS C RA SUN;MILLER ETAL A	002-ALT	233180	0	10			
612592	HOSS C RA SUN;BODDIE ETAL 34	002-ALT	235423	0	40			
612614	HOSS B RA SUM;FED LAND BANK	002-ALT	121895	35	35			
612761	HOSS C RA SUT;JORDAN 6	001-ALT	237460	110	110			
612765	SLI RA SUG;LOE B	002	213350	30	30			
613108	HOSS B RA SUZ;EL PASO FEE 3	002-ALT	228711	21	21	8530-9062		
613221	HOSS C RA SUV;BAILEY ETAL	001	224985	27	15			
613221	HOSS C RA SUV;BAILEY ETAL	005-ALT	236277	0	12			
613232	CON RB SUD;OTIS POOLE	003	174358	50	50			
613545	HOSS B RA SUS;BAILEY ETAL	003-ALT	226981	3	3			
613801	BAIN RC SUB;LOWREY HEIRS 6	001	225424	400	400			
614179	CV RB SUE;E L CUMMINGS ETAL 34	001	229939	160	160	10660-12100		
614941	CON RC SUA;CRAWLEY	001	209105	185	185	7106-14		
615069	SLI RA SUH;LA MINERALS LTD A-H	001	235818	200	200			
615317	SLI RA SUI;T A LOE HEIRS H	001-ALT	237964	141	141	6501-10750		
615341	HOSS C RA SUW;J L JORDAN ETAL	005	238267	80	80			
615428	HOSS C RA SUQ;J L JORDAN ETAL	006-ALT	237965	174	174	8638-10600		
615556	JOHNS RA SUB;J HARRISON	007	232824	90	90			
616226	HOSS C RA SUX;BARNES 32	001	240583	360	360			
616407	L HOSS A RA SUF;LOE B	3-D-ALT	241016	51	51			
617378	BAIN RD SUB;HARRISON A	001-ALT	221758	24	24	6612-7434		
Oper Id W193		Operator WILL- DRILL OPERATING LLC						
Luw	Luw/Well Name	Well No.	Well Serial	Allowable	Potential	Pool	Acreage	Remarks
617589	HOSS RA SUD;DRISKILL 33	001	245125	726	726			
Field Total:				10,878	10,802			
Field Id 1408		Field Name BELLE BOWER						
Oper Id 60005		Operator INDIGO MINERALS LLC						
Luw	Luw/Well Name	Well No.	Well Serial	Allowable	Potential	Pool	Acreage	Remarks
615272	CV RB SUB;P HOLMES	001	237222	130	130	6911-10208		
616076	CV RA SUF;J GAMBLE JR ETAL 34	001	239592	941	115			
616076	CV RA SUF;D STONE 34 H	001-ALT	243781	0	577	10544-14721		
616076	CV RA SUF;M E TURNER ETAL 34 H	001-ALT	244695	0	249	10323-14460		
616162	CV RB SUA;W HOLMES	001	239317	93	93	6783-9874		
616268	HA RA SUO;BERRY 22-13-16 H	001	240458	355	355			
616371	HA RA SUB;GAMBLE JR 34-13-16H	001	240833	463	463	11650-16013		
616448	HA RA SUA;BAGLEY 27-13-16 H	001	241255	508	508			
616450	HA RA SUP;HOLMES 16-13-16 H	001	241017	365	365			
616531	CV RA SUA;BAGLEY ETAL 27	001	239700	1,240	121			
616531	CV RA SUA;RED OAK PROP LLC 27H	001-ALT	245067	0	135	10857-14102		



SONRIS/2000 Proration Schedule (GAS)


Report run on: Jun 27, 2018 7:47 AM

For Date Range : 01 Jul, 2018

Thru

31 Dec, 2018

District 6		SHREVEPORT									
Field Id	1408	Field Name	BELLE BOWER								
Oper Id	60005	Operator	INDIGO MINERALS LLC								
Luw	Luw/Well Name	Well No.	Well Serial	Allowable	Potential	Pool	Acreage	Remarks			
616531	CV RA SUA;WELLS ETAL 27 H	001-ALT	246793	0	984						
616532	U HOSS RA SUB;BAGLEY ETAL 27	001-D	242270	38	38						
Oper Id	C332	Operator	COMSTOCK OIL & GAS- - LA, LLC								
Luw	Luw/Well Name	Well No.	Well Serial	Allowable	Potential	Pool	Acreage	Remarks			
605545	U HOSS RA SUF;RAMSEY	004	236859	104	104	6606-6858					
606763	U HOSS RA SUT;RUNNELS	001	238385	185	185	6698-6812					
607152	U HOSS RA SUGG;COLVIN-CRANER	001	173434	20	20						
607281	PET RA SUN;HARRISON	002	170599	50	50						
615169	U HOSS RA SUR;HARRISON	005	236997	40	40	6736-6890					
615479	CV RA SUL;RAMSEY 8	001	239227	66	66	6490-9510					
615480	CV RA SUM;PACE 9	001	239203	62	62						
615605	HA RA SUC;WEYERHAEUSER LA HZ	001-ALT	239663	1,126	318	11468-15844					
615605	HA RA SUC;LACKEY 21 HZ	001-ALT	240170	0	240						
615605	HA RA SUC;SHIREY 21 HZ	001-ALT	241323	0	245	11760-15806					
615605	HA RA SUC;SHIREY 21 HZ	002-ALT	241660	0	323	11682-15754					
615611	HA RA SUD;HOLMES A HZ	001-ALT	238961	5,998	288	11128-15467					
615611	HA RA SUD;HOLMES 19 HZ	001-ALT	241214	0	618						
615611	HA RA SUE;HARRISON 30-19 HC	001-ALT	248986	0	2,775	11639-19076					
615611	HA RA SUE;HOLMES 29-20 HC	001-ALT	249563	0	5,035						
615657	HA RA SUE;BROOME HZ	001	239289	13,725	566						
615657	HA RA SUE;HARRISON 29 HZ	001-ALT	240299	0	7,180	11849-16164					
615657	HA RA SUE;HOLMES 29-32 HC	001-ALT	248987	0	4,096	11780-18882					
615705	HA RA SUM;COLVIN-CRANER HZ	002	239539	6,422	489	11250-15787					
615705	HA RA SUM;ROBINSON 14 HZ	001-ALT	242222	0	799						
615705	HA RA SUM;HALSEY 14 HZ	001-ALT	249890	0	4,118						
615942	HA RA SUJ;WHITEHEAD 9 HZ	001	240246	4,298	399	11998-16401					
615942	HA RA SUK;RAMSEY 4-9 HC	001-ALT	248988	0	6,023	11961-19328					
615962	HA RA SUI;HORN 8 HZ	001	240367	11,197	459	11253-16001					
615962	HA RA SUH;PYLE 6-7 HC	001-ALT	248827	0	3,255	11588-19166					
615962	HA RA SUH;SHAHAN 5-8 HC	001-ALT	248843	0	2,640	11721-18601					
615962	HA RA SUL;BOGGESS 5-8 HC	001-ALT	248862	0	2,750						
615962	HA RA SUI;RAMSEY 7-18 HC	001-ALT	248946	0	3,590	11681-18805					
615962	HA RA SUH;JAMES PACE 5-8 HC	001-ALT	249780	0	6,288						
616043	HA RA SUL;NEIL HORN 5 HZ	001	240507	2,524	620						
616115	HA RA SUQ;WEYERHSR 17-13-16 H	001	240556	535	535						
616160	HA RA SUK;RAMSEY 4 HZ	001	240506	3,874	455						
616160	HA RA SUK;RAMSEY 4 HZ	002-ALT	241724	0	449						
616388	HA RA SUH;PYLE 6 HZ	001	240580	9,984	770						
616388	HA RA SUH;MCLAUGHLIN 5 HZ	001-ALT	242090	0	840						
616440	HA RA SUE;HARRISON 30-31 HC	001-ALT	248989	7,093	6,257						
616525	HA RA SUN;COX RLT 28 HZ	001	241210	1,135	585						
616525	HA RA SUN;COX RLT 28 HZ	002-ALT	241659	0	550						
616634	PET RA SUZ;HARRISON	006	236812	105	105	6210-6228					
616771	HA RA SUI;HORN 8-17 HC	002-ALT	248944	12,696	2,749						
616771	HA RA SUI;PACE 8-17 HC	001-ALT	250177	0	11,180						



SONRIS/2000 Proration Schedule (GAS)

Report run on: Jun 27, 2018 7:47 AM

For Date Range : 01 Jul, 2018

Thru

31 Dec, 2018

District 6 SHREVEPORT

Field Id 1408 Field Name BELLE BOWER

Oper Id C332 Operator COMSTOCK OIL & GAS- - LA, LLC

Luw	Luw/Well Name	Well No.	Well Serial	Allowable	Potential	Pool	Acreage	Remarks
616795	HA RA SUG;PACE 33 HZ	001	240369	2,925	695			
616795	HA RA SUG;PACE 33 HZ	002-ALT	241739	0	686	11897-16348		
616795	HA RA SUG;GAMBLE 4-33 HC	001-ALT	249221	0	2,390	11828-19375		

Oper Id R204 Operator THE REDMON OIL COMPANY, INC.

Luw	Luw/Well Name	Well No.	Well Serial	Allowable	Potential	Pool	Acreage	Remarks
302184	VUA;M M PARRY	001	107459	5	5			
601398	P SUFF;E J RAMSEY	001	86719	5	5			
604144	PXY SUS;WELLS-ALLISON	001	150423	10	10	3294-3389		
604145	PXY SUY;W H WELLS	001	222313	10	10			
605817	CV RA SUB;RAMSEY-PACE	001	154676	0	0			
611907	P SUAA;BARTLETT	001	143663	50	50	3244-51		
612093	P SUHH;JANIE RAMSEY	001	218496	5	5			

Field Total: 88,382 86,105

Field Id 1432 Field Name BELLEVUE

Oper Id 0492 Operator BAYOU STATE OIL CORPORATION

Luw	Luw/Well Name	Well No.	Well Serial	Allowable	Potential	Pool	Acreage	Remarks
302191	SNIDER	004	50180	4	4			
302191	SNIDER	002	116122	4	4			
302191	SNIDER	003	130146	4	4			
302191	SNIDER	006	174799	4	4			

Oper Id E131 Operator ENDEAVOR ENERGY RESOURCES LP

Luw	Luw/Well Name	Well No.	Well Serial	Allowable	Potential	Pool	Acreage	Remarks
616330	HA RA SUF;WICKETT ETAL 27 H	001	240419	145	145			

Oper Id T284 Operator TEXEX PETROLEUM CORPORATION

Luw	Luw/Well Name	Well No.	Well Serial	Allowable	Potential	Pool	Acreage	Remarks
617871	CV RA SUJ;STEWART 31	001	240122	84	84			

Field Total: 245 245


Field Id 1440 Field Name BENSON

Oper Id 2637 Operator ETTCO ENTERPRISES, INC.

Luw	Luw/Well Name	Well No.	Well Serial	Allowable	Potential	Pool	Acreage	Remarks
613848	JAMES RC SUM;WINN 2	001-ALT	236221	120	120			
614044	JAMES RC SUO;FOREST	001	229716	110	110			
614072	JAMES RC SUN;SOPHIE JO	001	229726	90	90			

Oper Id 5433 Operator BOB SIBLEY

Luw	Luw/Well Name	Well No.	Well Serial	Allowable	Potential	Pool	Acreage	Remarks
-----	---------------	----------	-------------	-----------	-----------	------	---------	---------




SONRIS/2000 Proration Schedule (GAS)

Report run on: Jun 27, 2018 7:47 AM

For Date Range : 01 Jul, 2018

Thru 31 Dec, 2018

District 6 SHREVEPORT									
Field Id 1440 Field Name BENSON									
Oper Id 5433 Operator BOB SIBLEY									
Luw	Luw/Well Name	Well No.	Well Serial	Allowable	Potential	Pool	Acreage	Remarks	
304592	SEBASTIAN	009	176740	10	10				
Oper Id 60005 Operator INDIGO MINERALS LLC									
Luw	Luw/Well Name	Well No.	Well Serial	Allowable	Potential	Pool	Acreage	Remarks	
616888	HA RA SU53;BEDSOLE 6-10-12 H	001	241511	240	240				
617133	HA RA SURR;EVANS 10-10-14 H	001	242683	185	185				
617278	HA RA SU67;SMITH 15-10-14 H	001	242980	123	123	12135-16022			
617386	HA RA SUU;BSMC 14-23 H	001	243149	1,645	1,645	11800-16463'			
617491	HA RA SU57;BSTONE 3-10-14 H	001	244186	383	383	11453-15596			
617508	HA RA SU61;CPSTIMBER 4-10-14 H	001	244118	304	304	11271-15795			
617520	HA RA SU63;BSTONE 14-10-14 H	001	244491	428	428	11619-15636			
Oper Id 60046 Operator VINE OIL & GAS LP									
Luw	Luw/Well Name	Well No.	Well Serial	Allowable	Potential	Pool	Acreage	Remarks	
616094	HA RA SUB;SAN PATRICIO 7 H	002	240440	50,034	3,885				
616094	HA RA SUB;SAN PATRICIO 7H	003-ALT	249415	0	3				
616094	HA RA SUB;SAN PATRICIO 7 H	004-ALT	250588	0	11,599				
616094	HA RA SUB;SAN PATRICIO 7 H	005-ALT	250589	0	11,548				
616094	HA RA SUB;SAN PATRICIO 7 H	006-ALT	250590	0	10,999				
616094	HA RA SUB;SAN PATRICIO 7 H	007-ALT	250591	0	12,000				
Oper Id 6318 Operator PINNACLE OPERATING CO., INC.									
Luw	Luw/Well Name	Well No.	Well Serial	Allowable	Potential	Pool	Acreage	Remarks	
613246	JAMES RC SUB;FORD	001	225178	50	50				
613271	JAMES RC SUE;SABINE UPLIFT	001	225515	50	50	5949-11000			
613532	JAMES RC SUC;R P RASCOE EST	001	226847	150	150				
613533	JAMES RC SUF;HARLAN	001	226823	80	80				
613538	JAMES RC SUG;WHITNEY 20	001	226982	115	115				
613564	JAMES RB SUJ;SPRINGER	001	227096	425	175	5992-12801			
613564	JAMES RB SUJ;LEWIS ESTATE	001-ALT	228699	0	250	5886-12992			
614099	JAMES RB SUK;BLACKWELL	001	229694	725	400	6001-15650 MD			
614099	JAMES RB SUK;PURE RESOURCES 10	002-ALT	230508	0	325	6075-14622			
614124	JAMES RB SUD;PURE RESOURCES 10	001	229648	300	300				
Oper Id B372 Operator BHP BILLITON PETRO (KCS RESOURCES), LLC									
Luw	Luw/Well Name	Well No.	Well Serial	Allowable	Potential	Pool	Acreage	Remarks	
615703	HA RA SUA;CPS TIMBERLANDS 28 H	001	239162	107	107				
616461	HA RA SU00;LA BOKAY 33H	001	240504	81	81				
Oper Id B373 Operator BHP BILLITON PETRO (TXLA OPERATING) CO.									
Luw	Luw/Well Name	Well No.	Well Serial	Allowable	Potential	Pool	Acreage	Remarks	
617173	HA RA SUJ;WHITNEY CORP 17 H	001	241541	131	131	12361-16967			
617467	HA RA SUK;WHITNEY CORP 20 H	001	244384	273	273	12085-16650			
Oper Id B3780 Operator BROOKSTON ENERGY, INC.									
Luw	Luw/Well Name	Well No.	Well Serial	Allowable	Potential	Pool	Acreage	Remarks	



SONRIS/2000 Proration Schedule (GAS)

Report run on: Jun 27, 2018 7:47 AM

For Date Range : 01 Jul, 2018

Thru 31 Dec, 2018

District 6 SHREVEPORT									
Field Id 1440 Field Name BENSON									
Oper Id B3780 Operator BROOKSTON ENERGY, INC.									
Luw	Luw/Well Name	Well No.	Well Serial	Allowable	Potential	Pool	Acreage	Remarks	
613336	JAMES RB SUI;BISSELL	001	225660	451	308				
613336	JAMES RB SUI;BILBRAY	001-ALT	226854	0	143				
613441	JAMES RB SUH;PARKER-WHITLOCK	001	226081	204	129				
613441	JAMES RB SUH;PARKER	001-ALT	226894	0	75				
Oper Id C332 Operator COMSTOCK OIL & GAS- - LA, LLC									
Luw	Luw/Well Name	Well No.	Well Serial	Allowable	Potential	Pool	Acreage	Remarks	
615687	HA RA SUV;BSMC LA 12 HZ	001	238212	517	182				
615687	HA RA SUV;BSMC LA 12 HZ	002-ALT	240587	0	335	11570-16001			
615688	HA RA SUY;BSMC LA 7 HZ	001	238186	4,523	165	11563-15791.5			
615688	HA RA SUY;BSMC LA 7 HZ	002-ALT	239385	0	299	11075-15611			
615688	HA RA SUZ;BSMC LA 18-7 HC	001-ALT	250174	0	12,067				
615802	HA RA SUAA;BSMC LA 17 HZ	001	239496	175	175				
615804	HA RA SUHH;BSMC LA 6 HZ	001	239764	674	99				
615804	HA RA SUHH;BSMC LA 6 HZ	002-ALT	240576	0	575	11444-16062.5			
616044	HA RA SUW;BSMC LA 13 HZ	001	240131	21,775	635				
616044	HA RA SUW;BSMC LA 13 HZ	002-ALT	240245	0	1,440	12410-16911			
616044	HA RA SUW;BSMC LA 13-24 HC	003-ALT	250659	0	19,700				
616051	HA RA SUII;BSMC LA 5 HZ	001	239360	580	171				
616051	HA RA SUII;BSMC LA 5 HZ	002-ALT	240293	0	409				
616052	HA RA SUJJ;BSMC LA 9 HZ	001	239384	443	443				
616053	HA RA SUKK;BSMC LA 8 HZ	001	239926	205	205				
616229	HA RA SULL;BSMC LA 11 HZ	001	240200	282	282	11439-16401			
616313	HA RA SUGG;BSMC LA 1 HZ	001	239896	938	343				
616313	HA RA SUGG;BSMC LA 1 HZ	002-ALT	240612	0	595				
616392	HA RA SUFF;BSMC LA 2 HZ	001	240608	490	490	11880-16381			
616673	HA RA SUSS;BSMC LA 16 HZ	001	241321	1,864	335				
616871	HA RA SUTT;BSMC LA 21 HZ	001	242415	3,422	471				
616871	HA RA SUSS;JORDAN 16-21 HC	001-ALT	249376	0	4,480	11546-18976			
616909	HA RA SUZ;BSMC LA 18 HZ	001	239917	8,337	329				
617064	HA RA SU68;PETRO HUNT 33 HZ	001	242689	374	374	12083-16482			
617153	HA RA SUUU;BSMC LA 19 HZ	001	242727	537	537				
617460	HA RA SUD;SEBASTIAN 11 HZ	001	243183	3,158	400				
617460	HA RA SUD;SEBASTIAN 11 HZ	002-ALT	244028	0	255	12112-16554.5			
617460	HA RA SUD;SEBASTIAN 11 HZ	003-ALT	245959	0	943				
617460	HA RA SUD;SEBASTIAN 11 HZ	004-ALT	245960	0	1,560	11949-16270			
Oper Id C441 Operator CHESAPEAKE OPERATING, L.L.C.									
Luw	Luw/Well Name	Well No.	Well Serial	Allowable	Potential	Pool	Acreage	Remarks	
616098	HA RA SUE;WALDON 4-10-13 H	001	239937	146	146				
616194	HA RA SUL;W&W 9-10-13 H	001	240487	265	265	12178-16522			
616258	HA RA SUH;W&W 16-10-13 H	001	240165	124	124				
616287	HA RA SUT;NABORS 24-10-13 H	001	240912	495	495	12818-16825			
616320	HA RA SUG;MCCLELLAN 15-10-13 H	001	240566	209	209				
616321	HA RA SUR;CHK MIN 22-10-13 H	001	240983	478	478	12334-16446			
616438	HA RA SUQ;SHADOIN 14-10-13 H	001	240678	2,040	84				




SONRIS/2000 Proration Schedule (GAS)

Report run on: Jun 27, 2018 7:47 AM

For Date Range : 01 Jul, 2018

Thru 31 Dec, 2018

District 6 SHREVEPORT								
Field Id 1440 Field Name BENSON								
Oper Id C441 Operator CHESAPEAKE OPERATING, L.L.C.								
<i>Luw</i>	<i>Luw/Well Name</i>	<i>Well No.</i>	<i>Well Serial</i>	<i>Allowable</i>	<i>Potential</i>	<i>Pool</i>	<i>Acreage</i>	<i>Remarks</i>
616568	HA RA SUVV;BISHOP 21-10-13 H	001	241185	123	123	12120-16570		
616578	HA RA SUI;LEWIS 28-11-13 H	001	240379	273	273			
616671	HA RA SUM;MUENCH 10-10-13 H	001	240186	208	208			
616758	HA RA SUP;CHKLAMIN 13-10-13 H	001	241280	12,711	0	12747-16966		
616796	HA RA SUYY;CHKLAMIN 34-11-13 H	001	241714	318	318			
616918	HA RA SUMM;MORTON 34-11-14 H	001	242144	193	193	11553-15877		
616955	HA RA SUS;CHK MIN 23-10-13 H	001	241705	1,181	189			
616955	HA RA SUQ;IWI 14&23-10-13 HC	002-ALT	249346	0	2,948	12342-19735		
616961	HA RA SUDD;IPC 18-10-12 H	001	241563	219	219	12881-17378		
616978	HA RA SUN;LANGSTON 5-10-13 H	001	242147	292	292	12107-16325		
616998	HA RA SUEE;NABORS 19-10-12 H	001	242461	400	400	12889-17029		
617040	HA RA SU69;GANNON 26-11-14 H	001	242498	319	319	11747-16026		
617078	HA RA SU65;WALKER 6-10-13 H	001	242970	148	148	12000-16196		
617079	HA RA SUC;CHK MIN 12-10-13 H	001	242824	12,564	0	12888-16855		
617079	HA RA SUP;NABORS 13&12-10-13HC	001-ALT	250187	0	25,274			
617082	HA RA SU58;JARRETT 2-10-13 H	001	242682	335	335	12641-16564		
617096	HA RA SU66;SEARCY 35-11-13 H	001	242235	410	410	12420-16721		
617297	HA RA SU54;BSTONE 27-11-14 H	001	243209	173	173	11658-15974		
617327	HA RA SUCC;DUPRE 32-11-13 H	001	242880	366	366	12100-16143		
617430	HA RA SU70;RASCOE 13-10-14 H	001	244026	164	164	12123-16433		
617446	HA RA SU64;BAKER 35-11-14 H	001	243831	239	239	11716-16082		
617453	HA RA SU71;CARELOCK 8-10-13 H	001	244194	270	270	12206-16419		
617511	HA RA SU60;BILBRAY 2-10-14 H	001	244161	358	358	11296-15623		
617518	HA RA SU56;EVANS 30-11-13 H	001	244715	278	278	11943-15821		
617526	HA RA SU55;BARNES 11-10-14 H	001	244117	428	428	11591-15945		
617590	HA RA SUNN;EVANS 36-11-14 H	001	243793	370	370	11356-15503		
617603	HA RA SU62;RASCOE 12-10-14 H	001	244835	470	470	11657-15932		
617604	HA RA SU59;RASCOE 1-10-14 H	001	244263	786	786	11534-15907		
Oper Id S383 Operator SUN RESOURCES TEXAS, INC.								
<i>Luw</i>	<i>Luw/Well Name</i>	<i>Well No.</i>	<i>Well Serial</i>	<i>Allowable</i>	<i>Potential</i>	<i>Pool</i>	<i>Acreage</i>	<i>Remarks</i>
304913	VUB;W M POLLOCK	001	169326	45	45			
306249	R F MARSHALL	001	164003	48	48			
607696	L HOSS RA SUI;CLECO	001	179045	10	10			
607856	L HOSS RA SUHH;FRANK MATTHEWSA	003	177400	80	80			
Oper Id S396 Operator SILVER OAK OPERATING, LLC								
<i>Luw</i>	<i>Luw/Well Name</i>	<i>Well No.</i>	<i>Well Serial</i>	<i>Allowable</i>	<i>Potential</i>	<i>Pool</i>	<i>Acreage</i>	<i>Remarks</i>
613206	JAMES RC SUA;CLECO	001	224824	32	32	5879-11444		
613523	JAMES RC SUD;JACK RASCOE	001	226814	177	177	5966-10825		
613544	JAMES RC SUK;BENNETT	001	227029	119	119			
613616	JAMES RC SUJ;CHLOE MARIE	001	227330	227	227	5050-10960		
613625	JAMES RC SUI;F G GOLDEN	001	227433	155	155			
613770	JAMES RC SUL;BRASHER	001	228243	76	76	5080-10280		
613834	JAMES RD SUG;DUPRE	001	228576	44	44	5883-10180		
614029	JAMES RD SUF;WILLIAMS	001	229248	12	12	5309-10790		



Louisiana Department of Natural Resources (DNR)

SONRIS/2000 Proration Schedule (GAS)

Report run on: Jun 27, 2018 7:47 AM

For Date Range : 01 Jul, 2018

Thru

31 Dec, 2018

District 6 SHREVEPORT

Field Id 1440 Field Name BENSON

Oper Id S396 Operator SILVER OAK OPERATING, LLC

Luw	Luw/Well Name	Well No.	Well Serial	Allowable	Potential	Pool	Acreage	Remarks
614758	JAMES RC SUH;HILL	001	234433	76	76	5719-10500		

Oper Id X004 Operator XTO ENERGY INC.

Luw	Luw/Well Name	Well No.	Well Serial	Allowable	Potential	Pool	Acreage	Remarks
617344	HA RA SUBB;OTTIS LEWIS 29 H	001	242822	389	389			

Field Total: 143,951 143,950

Field Id 1448 Field Name BENTON

Oper Id E1240 Operator EMPRESA ENERGY IV, LLC

Luw	Luw/Well Name	Well No.	Well Serial	Allowable	Potential	Pool	Acreage	Remarks
302203	VUA;ROY 17	001	234199	20	20	8426-9156		
302203	VUA;RIVERS 18-20 H	001	250138	2,481	2,481			
617986	CV RA SUB;PADGETT 5-6 H	001	250218	1,057	1,057			

Oper Id S322 Operator SAMSON CONTOUR ENERGY E&P, LLC

Luw	Luw/Well Name	Well No.	Well Serial	Allowable	Potential	Pool	Acreage	Remarks
702200	BE SU			0	0			

Field Total: 3,558 3,558

Field Id 1464 Field Name BETHANY LONGSTREET

Oper Id 0881 Operator C & M OPERATING COMPANY


Luw	Luw/Well Name	Well No.	Well Serial	Allowable	Potential	Pool	Acreage	Remarks
608498	P SUS;LUNDAY	003	186088	0	50			NO DT1

Oper Id 1950 Operator VERNON E. FAULCONER, INC.

Luw	Luw/Well Name	Well No.	Well Serial	Allowable	Potential	Pool	Acreage	Remarks
601417	CRANE SU8;MARY T HAVENS ET AL	001	59233	41	41			
601420	CRANE SU11;FRED HUDSON	001	55332	75	75			
601421	CRANE SU12;FRED HUDSON	002	55693	51	51			
601424	CRANE SU15;S E JOHNSON F	001	56548	72	72			
601426	CRANE SU19;LAMBETH HEIRS	001-D	58202	150	150			
601428	CRANE SU21;MOSELEY-GARLAND	001	52695	103	103			
601430	CRANE SU23;MURRELL	001	59606	33	33			
601440	CRANE SU28;J T WURTSBAUGH	001	54935	69	69			
601446	CRANE SU34;BAYLOR UNIVERSITY	001	59973	26	26			
601454	GLOYD SUG;S E JOHNSON B	001	61150	46	46			
601456	GLOYD SUI;S F TALBERT C	001	48107	49	49			
601458	GLOYD SUT;SHIRLEY WILLIAMS	001	44390	63	63			

Oper Id 60005 Operator INDIGO MINERALS LLC

Luw	Luw/Well Name	Well No.	Well Serial	Allowable	Potential	Pool	Acreage	Remarks
-----	---------------	----------	-------------	-----------	-----------	------	---------	---------



SONRIS/2000 Proration Schedule (GAS)

Report run on: Jun 27, 2018 7:47 AM

For Date Range : 01 Jul, 2018

Thru

31 Dec, 2018

District 6		SHREVEPORT										
Field Id	1464	Field Name	BETHANY LONGSTREET									
Oper Id	60005	Operator	INDIGO MINERALS LLC									
Luw	Luw/Well Name	Well No.	Well Serial	Allowable	Potential	Pool	Acreage	Remarks				
605338	CV RA SUEE;MAX HART	001	153763	4,209	49							
605338	CV RA SUEE;ARDIS & CO	001-ALT	214740	0	12	7745-8719						
605338	CV RA SUEE;RIVES	002-ALT	215848	0	12							
605338	CV RA SUEE;MAX HART	003-ALT	217199	0	14	6984-8776						
605338	CV RA SUEE;ARDIS & CO	002-ALT	218149	0	10	7169-8759						
605338	CV RA SUEE;MAX HART	004-ALT	221112	0	62	7048-7419						
605338	CV RA SUEE;MATTHEWS	001-ALT	222174	0	25	6960-9039						
605338	CV RA SUEE;MAX HART	005-ALT	222175	0	7	6930-9024						
605338	CV RA SUEE;MAX HART	007-ALT	233691	0	32	7418-10160						
605338	CV RA SUEE;ARDIS & CO	004-ALT	235824	0	133	8010-10394						
605338	CV RA SUJJ;WILLIAMS 13-12 HC	001-ALT	248535	0	2,749	10500-18407						
605338	CV RA SUJJ;WILLIAMS 13-12 HC	002-ALT	248536	0	3,474	10260-18204						
605523	HOSS RA SULL;WILSON AH	001	210331	288	11							
605523	HOSS RA SULL;WILSON AH	002-ALT	220473	0	84							
605523	HOSS RA SULL;A V YOUNG	005-ALT	220474	0	21	6886-8325						
605523	HOSS RA SULL;A V YOUNG	006-ALT	222830	0	65							
605523	HOSS RA SULL;RIVES 7	002-ALT	226917	0	107	7130-9148						
605820	HOSS RA SU11;YOUNG 18	001-ALT	222966	281	29							
605820	HOSS RA SU11;YOUNG 18	005-ALT	229172	0	225	6880-8880						
605820	HOSS RA SU11;YOUNG 18	004-ALT	230796	0	27							
605850	ROD RA SUN;WANAMAKER	001	158504	0	179							
605896	HOSS SU4;W H BAGLEY JR	001	158065	411	119							
605896	HOSS SU4;W H BAGLEY JR	003-ALT	234980	0	112							
605896	HOSS SU4;W H BAGLEY JR	004-ALT	235045	0	179							
605896	HOSS SU4;GRAY	002-ALT	235109	0	1							
606267	HOSS RA SU9;SHANLEY	001-ALT	159446	316	12							
606267	HOSS RA SU9;HOLBROOK	001	211178	0	380	7638-7866						
606267	HOSS RA SU9;HOLBROOK	002-ALT	220574	0	19							
606267	HOSS RA SU9;WILLAMETTE F	002-ALT	221508	0	13	6879-8870						
606267	HOSS RA SU9;WILLAMETTE F	003-ALT	221759	0	7	7012-8906						
606267	HOSS RA SU9;GAMBLE 14	001-ALT	221892	0	51							
606267	HOSS RA SU9;WILLAMETTE F	005-ALT	226450	0	76	7354-9118						
606267	HOSS RA SU9;EVERHART 14	001-ALT	226913	0	14	7238-8982						
606267	HOSS RA SU9;WEATHERS 14	001-ALT	226914	0	41	7010-9008						
606268	HOSS RA SU10;J S SIMONTON	3-ALT	224387	66	66							
606296	HOSS RA SU11;DAVID MASON	001	212323	130	55							
606296	HOSS RA SU11;WILLAMETTE 15	001-ALT	221275	0	28	6876-9099						
606296	HOSS RA SU11;JERNIGAN 15	001-ALT	221711	0	16							
606296	HOSS RA SU11;WILLAMETTE 15	002-ALT	221844	0	31							
606358	HOSS RA SU12;HOUSTON	001	212324	487	23							
606358	HOSS RA SU12;HOUSTON A	001-ALT	220213	0	21	7398-8048						
606358	HOSS RA SU12;EVERHART 13	001-ALT	220769	0	164	7172-9064						
606358	HOSS RA SU12;HOUSTON 13	001-ALT	221712	0	166	6924-8294						
606358	HOSS RA SU12;RIVES 13	001-ALT	221863	0	25	7206-8948						
606358	HOSS RA SU12;COOK 13	001-ALT	226052	0	73							
606358	HOSS RA SU12;GAMBLE 13	001-ALT	226910	0	6	7174-9152						

SONRIS/2000 Proration Schedule (GAS)


Report run on: Jun 27, 2018 7:47 AM

For Date Range : 01 Jul, 2018

Thru

31 Dec, 2018

District 6		SHREVEPORT										
Field Id	1464	Field Name	BETHANY LONGSTREET									
Oper Id	60005	Operator	INDIGO MINERALS LLC									
Luw	Luw/Well Name	Well No.	Well Serial	Allowable	Potential	Pool	Acreage	Remarks				
606358	HOSS RA SU12;GAMBLE 13	002-ALT	232599	0	9	7048-9108						
606360	CV RA SUJJ;WILLIAMS 13-24 HC	001-ALT	248533	3,798	2,198	10460-17716						
606486	HOSS RA SU2;HUNT EST 29	001-ALT	231858	296	2							
606486	HOSS RA SU2;TIMMONS	001-ALT	234898	0	294							
606502	HOSS SU15;SIMONTON 11	1-ALT	223279	29	22	7034-8898						
606502	HOSS SU15;GAMBLE 11	1-ALT	223981	0	7	7674-8986						
606594	HOSS SU14;WEYERHAEUSER 10	5-D-ALT	234504	22	22							
606786	HOSS RA SU16;GRIFFITH C	002	168348	58	58	7660-98						
606826	HOSS RA SUDD;YOUNG	002-ALT	216354	27	27	7987-8809						
607772	HOSS SU43;R F GAMBLE 24	001-ALT	230357	14	12	6878-9126						
607772	HOSS SU43;WILSON B	002-ALT	233167	0	2	7184-9130						
609143	HOSS RA SU46;SHAMBERGER LBR	001-ALT	235136	36	36							
609368	HOSS SU48;ANNETTE GREENE	2-D-ALT	230127	19	19							
610777	HOSS RA SUMM;CORR HOELL	002	210889	2	2							
611802	CV RA SUVV;A V YOUNG	007-ALT	229057	26,246	20							
611802	CV RA SUVV;COOK 7	001-ALT	230356	0	32	9914-10360						
611802	CV RA SUVV;A V YOUNG	008-ALT	233764	0	190							
611802	CV RA SUVV;A V YOUNG 7 H	002-ALT	240502	0	1,990	9926-13720						
611802	RIVES 7&18-13-14 H	001	250528	0	12,184							
611802	RIVES 7&18-13-14 H	002	250529	0	11,830							
612421	CV RA SUKK;EVERHART 14	2-D-ALT	227567	5,287	20							
612421	CV RA SUKK;EVERHART 14	003-ALT	227611	0	54	6814-9898						
612421	CV RA SUKK;WEYERHAEUSER 14	002-ALT	230177	0	69	7400-10046						
612421	CV RA SUKK;WEYERHAEUSER 14	003-ALT	238311	0	168	7714-10040						
612421	CV RA SUKK;WEATHERS 14 H	002-ALT	239931	0	367							
613636	CV RA SUJJ;HOUSTON 13	2-D-ALT	227488	4,224	5							
613636	CV RA SUJJ;O W ABINGTON 13	001-ALT	228787	0	11							
613636	CV RA SUJJ;PREWETT A	1-D-ALT	235051	0	23	7072-9890						
613636	CV RA SUJJ;WILLIAMS 13-24 HC	002-ALT	248534	0	3,415	10210-17470						
613686	CV RA SUXX;MASON ESTATE 16	003-ALT	227753	0	58							
613686	CV RA SUXX;MASON ESTATE 16	004-ALT	227853	0	19							
613686	CV RA SUXX;MASON ESTATE 16	005-ALT	227891	0	12							
613686	CV RA SUXX;MASON ESTATE 16	007-ALT	234721	0	92	9654-10192						
613686	CV RA SUXX;MASON ESTATE 16	1-D-ALT	235328	0	12	9990-10130						
613686	CV RA SUXX;MASON ESTATE 16	008-ALT	236858	0	232							
613730	CV RA SUMM;GLEASON 22	001-ALT	227839	8,221	92							
613730	CV RA SULL;MASON ESTATE15-22HC	002-ALT	248995	0	6,600							
613835	CV RA SURR;ARDIS-MARTIN TBR CO	001	228277	359	76							
613835	CV RA SURR;MARY BELLE SMITH 27	001-ALT	228386	0	35							
613835	CV RA SURR;COWDIN 27	002-ALT	238922	0	248	9570-9982						
613859	CV RA SU53;EVA GAMBLE 32	001	228709	183	75							
613859	CV RA SU53;EVA GAMBLE 32	002-ALT	237017	0	108							
613872	CV RA SUYY;J B BARR 28	001	228551	810	40							
613872	CV RA SUYY;BILLINGSLEY EST 28	001-ALT	229272	0	55							
613872	CV RA SUYY;KENNETH SALLEY 28	001-ALT	237050	0	214							
613872	CV RA SUYY;CLEON BRYANT 28	001-ALT	238902	0	213							



SONRIS/2000 Proration Schedule (GAS)


Report run on: Jun 27, 2018 7:47 AM

For Date Range : 01 Jul, 2018

Thru

31 Dec, 2018

District 6		SHREVEPORT							
Field Id	1464	Field Name	BETHANY LONGSTREET						
Oper Id	60005	Operator	INDIGO MINERALS LLC						
Luw	Luw/Well Name	Well No.	Well Serial	Allowable	Potential	Pool	Acreage	Remarks	
613872	CV RA SUYY;MARY BELLE SMITH 28	002-ALT	239295	0	288	9510-9930			
613894	CV RA SUFF;RIVES 18	002-ALT	228944	1,399	84				
613894	CV RA SUFF;ABINGTON 18	001-ALT	236056	0	38				
613894	CV RA SUFF;YOUNG 18 H	001-ALT	248381	0	1,277	10315-14451			
613909	CV RA SUH;WEYERHAEUSER 10	001	228743	5,392	81	6996-10526			
613909	CV RA SUH;WEYERHAEUSER 10	003-ALT	230049	0	176	10170-680			
613909	CV RA SULL;MASON ESTATE15-10HC	001-ALT	248992	0	3,722	10563-17320			
613909	CV RA SULL;MASON ESTATE15-10HC	002-ALT	248993	0	4,080	10410-17622			
613918	CV RA SU54;LEON GAMBLE 33	001	228710	566	95				
613918	CV RA SU54;TIM JACKSON ETAL 33	001-ALT	236956	0	335				
613918	CV RA SU54;AT&N MARTINEZ 33	001-ALT	239275	0	136	9510-9892			
613923	CV RA SUZZ;BRIAN LEWIS 29	001	228733	371	65				
613923	CV RA SUZZ;ROBERT A VAZQUEZ 29	001-ALT	234012	0	170				
613923	CV RA SUZZ;KAY SCHMIDT 29	001-ALT	236957	0	136				
613981	CV RA SULL;WEYERHAEUSER 15	002-ALT	228852	8,400	49				
613981	CV RA SULL;WEYERHAEUSER 15	003-ALT	229575	0	52	7630-10346			
613981	CV RA SULL;WEYERHAEUSER 15	004-ALT	229609	0	146	9560-9930			
613981	CV RA SULL;MASON ESTATE 15	001-ALT	232827	0	26	10004-342			
613981	CV RA SULL;ANNETTE GREENE 15	001-ALT	236065	0	107	7382-10136			
613981	CV RA SULL;WEYERHAEUSER 15H	001-ALT	238569	0	544	10700-13210			
613981	CV RA SULL;MASON ESTATE15-22HC	001-ALT	248994	0	6,312	10679-18387			
613987	HOSS RA SU60;SAMPSON EST 33	001	229084	13	13	6858-7134			
614102	CV RA SUDD;GAMBLE 11	002-ALT	229863	830	48				
614102	CV RA SUDD;SORRELL 11	001-ALT	229874	0	72	10054-148			
614102	CV RA SUDD;GAMBLE 11	003	230285	0	70				
614102	CV RA SUDD;JACKSON 11	001-ALT	230359	0	140	9786-10634			
614102	CV RA SUDD;SIMONTON 11	002-ALT	232398	0	182	7704-10244			
614102	CV RA SUDD;GAMBLE 11	004-ALT	235365	0	210	7790-10546			
614102	CV RA SUDD;BURFORD 11	001-ALT	237804	0	108	6992-10370			
614403	CV RA SUG;HUNT 9	001	231757	249	249				
614421	CV RA SU75;SPEIGHTS	001-ALT	237055	25	11				
614421	CV RA SU75;SPEIGHTS	002-ALT	237463	0	1				
614421	CV RA SU75;TIMMONS 29	001-ALT	238270	0	3				
614421	CV RA SU75;W H BAGLEY JR	006-ALT	238499	0	10				
614667	CV RA SU55;BAGLEY ETUX 30	001	233354	185	46				
614667	CV RA SU55;DOROTHY WILCOX 30	001-ALT	235898	0	139				
614673	CV RA SU56;HEADRICK ETAL 31	001-ALT	236320	154	154				
614803	CV RA SU64;WOODSPRINGS TIMBER8	001	233649	79	79				
614812	CV RA SU58;BILLINGSLEY 4	001	234369	46	46				
614886	CV RA SUSS;REGINA C LYNCH 34	001	234768	483	243				
614886	CV RA SUSS;MARTIN-FRAME 34	001-ALT	238904	0	240	9544-9956			
614912	CV RA SU86;JONES ETUX 20	001	234608	2,654	152				
614912	CV RA SU86;CHRISTAL HOLMES 20	001-ALT	236441	0	333				
614912	CV RA SU86;CHRISTAL HOLMES 20	002-ALT	236442	0	308				
614912	CV RA SU86;CHRISTAL HOLMES 20	003-ALT	236543	0	189				
614912	CV RA SU86;MARTIN TBR CO LLC20	001-ALT	237850	0	235				



SONRIS/2000 Proration Schedule (GAS)

Report run on: Jun 27, 2018 7:47 AM

For Date Range : 01 Jul, 2018

Thru

31 Dec, 2018

District 6		SHREVEPORT										
Field Id	1464	Field Name	BETHANY LONGSTREET									
Oper Id	60005	Operator	INDIGO MINERALS LLC									
Luw	Luw/Well Name	Well No.	Well Serial	Allowable	Potential	Pool	Acreage	Remarks				
614912	CV RA SU86;MARTIN TBR CO LLC20	002-ALT	237865	0	221							
614912	CV RA SU86;MARTIN TBR CO LLC20	003-ALT	238329	0	249							
614912	CV RA SU86;MARTIN TBR CO LLC20	004-ALT	238596	0	413							
614912	CV RA SU86;CHRISTAL HOLMES 20	004-ALT	238623	0	310							
614912	CV RA SU86;BURFORD ETAL 20	001-ALT	238803	0	244							
614914	CV RA SU79;BURFORD ETAL 17	001	234609	396	102							
614914	CV RA SU79;BURFORD ETAL 17	002-ALT	236440	0	294							
614980	CV RA SUJ;NORMAN V WARD 18	001-ALT	237414	153	153	10125-444						
615039	CV RA SUNN;J S SIMONTON	004	235954	9,530	228							
615039	CV RA SUKK;WEYERHAEUS 14-23 HC	001-ALT	250378	0	13,876							
615255	CV RA SU87;CHRISTAL HOLMES 19	001	237089	716	204							
615255	CV RA SU87;SMITH ETAL 19	002-ALT	238674	0	263							
615255	CV RA SU87;SMITH ETAL 19	001-ALT	238983	0	249							
615256	CV RA SU65;JASON BLUNT 9	001	233650	0	76							
615258	CV RA SU76;GRAY	005-ALT	238039	394	12							
615258	CV RA SU76;W H BAGLEY JR	007-ALT	238501	0	33							
615258	CV RA SU76;W H BAGLEY JR	008-ALT	238816	0	2							
615264	CV RA SUV;BURFORD 6	001	237296	149	149							
615275	CV RA SU97;BURFORD 36	001	237319	314	164							
615275	CV RA SU97;VAGUE 36	001-ALT	238460	0	150							
615311	CV RA SU96;SHADOWENS ETAL	004-ALT	237988	826	62							
615311	CV RA SU96;SHADOWENS ETAL	005-ALT	238258	0	37							
615311	CV RA SU76;BROWN ETAL 33-4 HC	001-ALT	249159	0	1,074							
615324	CV RA SU98;BEDSOLE 25	001	238231	186	186							
615327	CV RA SU103;THOMAS ETAL 3 H	001	246170	384	384	11035-14717						
615328	HA RB SUG;DAVID MASON 27	001	237166	21,841	203	11654-810						
615360	CV RA SU102;DENISON 6	001	238096	694	48							
615360	CV RA SU102;DENISON 6 H	001-ALT	243874	0	646	10559-14088						
615420	CV RA SU104;SHADOWENS ETAL 3	002	238426	321	321							
615444	CV RA SU101;GRAY A	002-ALT	238502	7	7							
615486	PXY SUJ;JASON BLUNT 9	002	239024	9	9							
615535	HA RB SUM;THOMPSON 30-19 HC	001	249875	15,142	14,485							
615535	HA RB SUM;THOMPSON 30-19 HC	002-ALT	249876	0	12,209							
615544	HA RB SUJ;SPENCER 36-13-16 H	001	238819	277	277	11643-16140						
615548	HA RB SUE;CHRISTAL HOLMES 20	005	238804	17,671	376	11082-878						
615548	HA RB SUN;FARGESON 29-20 HC	001	249878	0	16,178							
615548	HA RB SUN;FARGESON 29-20 HC	002-ALT	249879	0	13,036							
615580	CV RA SU107;J GAMBLE JR 35	001	239274	540	90	9497-10079						
615580	CV RA SU107;M WILLIAMS SR 35 H	001-ALT	242890	0	450	10548-13977						
615590	HA RB SUL;FISHER 6-12-15 H	001	239252	29,085	1,194							
615603	HOSS RA SU34;HEADRICK 31	001-ALT	238342	149	149	7327-37						
615674	HA RB SUF;MARY BELLE SMITH 28	001	238978	1,169	1,169	11680-15901						
615711	CV RA SU114;BERRY ETAL 22	001	239450	1,368	220	9372-9982						
615711	CV RA SU114;WELLS ETAL 22 H	001-ALT	245158	0	454	10393-14700						
615820	HA RB SUK;GAMBLE JR 35-13-16H	001	240037	417	417	11475-15813						
615998	HA RB SU55;RAMSEY 26-13-16 H	001	240323	305	305	11730-15956						


SONRIS/2000 Proration Schedule (GAS)

Report run on: Jun 27, 2018 7:47 AM

For Date Range : 01 Jul, 2018

Thru

31 Dec, 2018



District 6		SHREVEPORT							
Field Id	1464	Field Name	BETHANY LONGSTREET						
Oper Id	60005	Operator	INDIGO MINERALS LLC						
Luw	Luw/Well Name	Well No.	Well Serial	Allowable	Potential	Pool	Acreage	Remarks	
616185	CV RA SU116;MCEACHERN PROP 8	001	239729	7	7	9301-9905			
616262	CV RA SUC;GAMBLE ETAL 3	001	240686	130	130	10404-736			
616269	BAGLEY 13-12 H	001	250164	40,823	12,559				
616269	BAGLEY 13-12 H	002	250165	0	14,161				
616269	BAGLEY 13-12 H	003	250166	0	14,103				
616424	HA RB SUZZ;L C BLUNT JR 3H	001	240300	637	637				
616439	HA RB SUI;SCHROEDER 25-13-16 H	001	240887	389	389				
616467	HOSS RA SU6;SHADOWENS ETAL 4H	001-ALT	239006	28	28				
616505	HA RA SU92;SUMC 21-14-16 H	001	241215	352	352				
616506	HA RA SUFF;GEHRON 22-14-16 H	001	240682	396	396				
616535	HA RA SU66;TAYLOR 27-14-16 H	001	240523	406	406	11584-16028			
616649	HA RB SU56;BRAZZEL 20-13-14 H	001	241241	333	333				
616712	HA RA SUDD;HOLMES 28-14-16 H	001	241539	549	549				
616727	HA RA SU96;MILLER LAND CO 15 H	001	241621	354	354	11660-15782			
616790	HA RB SU62;CHURCHMAN 36 H	001	242332	13,331	13,331				
617110	HA RB SUL;WEYERHAEUSER 6-7 HC	001-ALT	250034	40,178	17,467				
617110	HA RB SUL;WEYERHAEUSER 6-7 HC	002-ALT	250035	0	22,711				
617119	HA RB SUL;DENISON 6-7 HC	001-ALT	250046	0	13,749				
617216	HA RB SU53;L BILLINGSLEY 8 H	001	241222	2,300	2,300				
617254	HA RB SUS;L BILLINGSLEY 5	002	241071	1,952	1,952	11699-16140			
617255	HA RB SUT;BILLINGSLEY 4	002	241324	466	466	11682-16200			
617259	HA RB SU69;COLE 19-13-14 H	001	243227	742	742				
617408	HA RA SU85;BAGLEY 29-14-16 H	002	243986	455	455				
617464	CV RA SU80;HUNSICKER 14 H	001-ALT	244651	423	423	10747-14730			
617473	CV RA SU89;HUNSICKER 13 H	001-ALT	244825	379	379	10762-15167			
617493	CV RA SU91;EDGAR S TALBERT 9 H	001	244824	325	325	10413-14410			
617512	CV RA SU93;HUNSICKER 11 H	001-ALT	244682	247	247	10701-14486			
617515	CV RA SU73;BAGLEY HEIRS 20 H	002-ALT	245237	381	381	10725-14553			
617521	HA RB SU63;M W LAVIGNE 2 H	001	243969	685	685	12155-16771			
617530	CV RA SU106;JOHNSON ETAL 4 H	001	245266	764	764	10476-14061			
617533	CV RA SU74;SABINE UPLIFT 16 H	002-ALT	245233	192	192	10430-14100			
617542	CV RA SU126;FREYER INV ETAL 5H	001	245245	232	232	10382-13867			
617562	CV RA SU94;HUNSICKER 12 H	001	244786	416	416	10832-14356			
617572	CV RA SU67;GRAHAM ETAL 22 H	001-ALT	245031	502	502	10372-14329			
617576	CV RA SU78;GRAHAM ETAL 15 H	001-ALT	245029	565	565	10676-14452			
617579	CV RA SU66;GRAHAM 23 H	001-ALT	245661	172	172	10626-14552			
617580	CV RA SU92;E S TALBERT 10 H	001-ALT	245681	576	115	10759-14426			
617580	CV RA SU92;THOMAS 10-14-16 H	001-ALT	246740	0	461	10461-14040			
617601	CV RA SU125;SIBLEY LAKE RLTY3H	001	245271	361	361	10612-14055			
617637	CV RA SU68;SABINE UPLIFT 21 H	002-ALT	246469	2,047	247				
617637	CV RA SU68;M HANSON 21-14-16H	001-ALT	248050	0	1,224	10318-14556			
617640	CV RA SU138;H R BRAY 34 H	001	246406	342	342	10155-13805			
617646	CV RA SU83;GRAHAM 4 H	001	246407	375	375				
617650	HA RA SU72;JOHNSON 19-14-15 H	001	245518	8,086	8,086				
617655	CV RA SU88;PULLIG ETAL 1 H	002	246729	546	546	10475-14445			
617660	CV RA SU70;MT HAVENS ETAL 27H	001-ALT	246468	474	474	11278-14614			


SONRIS/2000 Proration Schedule (GAS)

Report run on: Jun 27, 2018 7:47 AM


For Date Range : 01 Jul, 2018

Thru

31 Dec, 2018



District 6 SHREVEPORT								
Field Id 1464		Field Name BETHANY LONGSTREET						
Oper Id 60005		Operator INDIGO MINERALS LLC						
Luw	Luw/Well Name	Well No.	Well Serial	Allowable	Potential	Pool	Acreage	Remarks
617680	CV RA SU145;FHF LLC 17-14-16 H	001	246854	1,086	598			
617680	CV RA SU127;PACE ETAL 8-17 HC	001	249091	0	1,302			
617743	CV RA SU69;M HANSON 28-14-16 H	001	247760	1,026	1,026	10318-17082		
617758	HOSS RA SU101;H HOLMES 16	001	239678	214	214	6780-8922		
617898	CV RA SU127;			814	0			
617959	HA RB SUM;			11,552	0			
617960	HA RB SUN;			11,919	0			
617981	HA RB SUG;DERBONNE 27-34 HC	001-ALT	249866	17,572	20,122			
617981	HA RB SUG;DERBONNE 27-34 HC	002-ALT	249867	0	19,088			
Oper Id B096		Operator BUFFCO PRODUCTION, INC.						
Luw	Luw/Well Name	Well No.	Well Serial	Allowable	Potential	Pool	Acreage	Remarks
606997	HOSS RA SU23;MURRAY	001	161350	5	5			
Oper Id B373		Operator BHP BILLITON PETRO (TXLA OPERATING) CO.						
Luw	Luw/Well Name	Well No.	Well Serial	Allowable	Potential	Pool	Acreage	Remarks
615985	HA RB SUU;STEVENSON-DOUGLAS 16	001	239085	514	514	12018-16750		
616016	HA RA SU78;MCFERREN 36 H	001	240528	392	392			
616301	HA RB SU60;MURPHY 5 H	001	240650	292	292			
616786	HA RA SU83;TOLSON 2 H	001	241302	479	479	12037-16593		
617485	HA RA SU79;TOLSON 1 H	001	241730	785	785	12135-16705		
Oper Id C161		Operator CONTINENTAL OPERATING CO.						
Luw	Luw/Well Name	Well No.	Well Serial	Allowable	Potential	Pool	Acreage	Remarks
606544	HOSS RA SU24;BAGLEY	001	165253	61	61			
Oper Id C3020		Operator COVEY PARK GAS LLC						
Luw	Luw/Well Name	Well No.	Well Serial	Allowable	Potential	Pool	Acreage	Remarks
615380	HA RA SUX;MILLER LD COLTD 10 H	001	237494	10	10			
615438	HA RB SUBB;R F GAMBLE H 24	001	238471	4,111	355			
615438	HA RB SUBB;EVERHART 24 H	001-ALT	241933	0	1,608			
615438	HA RB SUBB;WILSON 24 H	001-ALT	242528	0	1,358			
615438	HA RB SUBB;GAMBLE EST 24 H	001-ALT	242922	0	300			
615438	HA RB SUBB;GAMBLE EST 24 H	002-ALT	242923	0	490			
615559	HA RB SUDD;JACK R GAMBLEJR 11H	001	239320	4,590	1,639			
615559	HA RB SUDD;JACK R GAMBLEJR 11H	002-ALT	240933	0	2,951			
615862	HA RA SUEE;BAGLEY 33 H	001	240254	326	326			
615866	HA RB SUAA;ANNETTE GREENE 22 H	001	239458	17,623	2,700			
615866	HA RB SUAA;BUSHNER 22 H	001-ALT	241201	0	2,771			
615866	HA RB SUXX;WEYERHAEUSER15-22HC	001-ALT	249730	0	13,586			
615866	HA RB SUXX;WEYERHAEUSER15-22HC	002-ALT	249731	0	4,324	11741-19010		
615866	HA RB SUAA;DERBONNE 22-15 HC	001-ALT	250446	0	21,000			
615866	HA RB SUAA;DERBONNE 22-15 HC	002-ALT	250447	0	21,250			
616034	HA RB SUCC;WEATHERS 14 H	001	239598	116,274	3,322			
616034	HA RB SUCC;GAMBLE 14 H	001-ALT	241571	0	4,177			
616034	HA RB SUCC;HOLBROOK 14-23 HC	001-ALT	250486	0	18,650			



SONRIS/2000 Proration Schedule (GAS)


Report run on: Jun 27, 2018 7:47 AM

For Date Range : 01 Jul, 2018

Thru

31 Dec, 2018

District 6		SHREVEPORT							
Field Id	1464	Field Name	BETHANY LONGSTREET						
Oper Id	C3020	Operator	COVEY PARK GAS LLC						
Luw	Luw/Well Name	Well No.	Well Serial	Allowable	Potential	Pool	Acreage	Remarks	
616034	HA RB SUCC;WEYERHAEUSER14-23HC	001-ALT	250487	0	24,564				
616034	HA RB SUCC;WEYERHAEUSER14-11HC	001-ALT	250492	0	30,711				
616034	HA RB SUCC;WEYERHAEUSER14-11HC	002-ALT	250559	0	34,850				
616036	HA RB SUPP;HOUSTON 13 H	001	240150	4,652	289				
616036	HA RB SUPP;R F GAMBLE 13 H	001-ALT	241548	0	1,010				
616036	HA RB SUPP;EVERHART 13 H	001-ALT	242031	0	1,388	12222-16515			
616036	HA RB SUPP;GAMBLE EST 13 H	001-ALT	242483	0	1,171				
616036	HA RB SUPP;GAMBLE EST 13 H	002-ALT	242838	0	486				
616036	HA RB SUPP;GAMBLE EST 13 H	003-ALT	242839	0	308				
616062	HA RA SUV;MILLER LD CO LTD 3 H	001	240618	260	260				
616083	HA RA SU56;S F TALBERT 29 H	001	240343	180	180	12510-16352			
616142	HA RB SURR;RIVES 18 H	001	240495	32,662	492				
616142	HA RB SURR;AV YOUNG 18 H	001-ALT	242131	0	3,371				
616142	HA RB SUOO;WILSON 7-18 HC	001-ALT	250185	0	16,930				
616142	HA RB SUOO;WILSON 7-18 HC	002-ALT	250186	0	7,528				
616142	HA RB SUOO;WILSON 7-18 HC	003-ALT	250317	0	15,825				
616161	HA RB SUQQ;MAX HART 12 H	001	240425	472	229				
616161	HA RB SUQQ;MAX HART 12 H	003-ALT	240997	0	243				
616244	HA RB SUSS;CORR HOELL 17 H	001	240324	12,917	862				
616244	HA RB SUSS;NARDS LEGACY 17 H	001-ALT	243890	0	489	12273-16810			
616244	HA RB SUSS;NARDS LEGACY 17 H	002-ALT	243943	0	665				
616345	HA RA SU61;S F TALBERT 32 H	001	241729	380	380				
616372	HA RA SU60;S F TALBERT 31 H	001	240984	7,035	575	11942-16401			
616477	HA RB SUXX;GLEASON 15 H	001	241033	6,391	633	12207-16775			
616478	HA RB SUWW;MASON ESTATE 16 H	001	240687	5,520	500				
616478	HA RB SUWW;MASON ESTATE 16 H	002-ALT	249681	0	5,020				
616562	HA RB SUNN;BAGLEY ETAL 35 H	001	241543	2,000	2,000	12118-15552			
616618	HA RA SU57;ET FISHER ETUX 20 H	001	241847	530	530	12155-15871			
616791	HA RB SUTT;WEYERHAEUSER 23 H	001-ALT	243704	4,500	500				
616791	HA RB SUTT;WEYERHAEUSER 23 H	002-ALT	243714	0	4,000				
616805	HA RB SUOO;A V YOUNG 7H	001	239785	16,456	902				
616805	HA RB SUOO;RIVES 7 H	001-ALT	241728	0	1,150				
616805	HA RB SUOO;A V YOUNG 7 H	003-ALT	242203	0	2,920				
616827	HA RA SU60;TUCKER 31-30 HC	001-ALT	250115	8,932	11,987				
617150	HA RB SU57;SMITH ETAL 6 H	001	243262	6,657	425				
617150	HA RA SU60;TUCKER 31-6HC	001-ALT	249845	0	9,636	12010-19476			
617209	HA RA SUW;WETHERBEE 9 H	001	243079	5,268	350				
617209	HA RA SUW;WETHERBEE 9 H	002-ALT	249946	0	4,918				
Oper Id	C332	Operator	COMSTOCK OIL & GAS- - LA, LLC						
Luw	Luw/Well Name	Well No.	Well Serial	Allowable	Potential	Pool	Acreage	Remarks	
615649	HA RA SURR;HEADRICK HZ	001	238715	16,448	618				
615721	HA RA SUQQ;MILLER LAND CO HZ	001	239798	18,383	1,295	11518-15995			
615721	HA RA SURR;HEADRICK 14-11HC	001-ALT	249776	0	13,560				
615721	HA RA SURR;HEADRICK 14-11 HC	002-ALT	249777	0	11,456				
615744	HA RA SUSS;HART HZ	001	238882	15,245	404	11537-15601.5			



SONRIS/2000 Proration Schedule (GAS)

Report run on: Jun 27, 2018 7:47 AM

For Date Range : 01 Jul, 2018

Thru 31 Dec, 2018

District 6 SHREVEPORT

Field Id 1464 Field Name BETHANY LONGSTREET

Oper Id C332 Operator COMSTOCK OIL & GAS- - LA, LLC

Luw	Luw/Well Name	Well No.	Well Serial	Allowable	Potential	Pool	Acreage	Remarks
615744	HA RA SURR;HEADRICK 14-23 HC	001-ALT	249778	0	7,680	11873-19411		
615744	HA RA SURR;HEADRICK 14-23 HC	002-ALT	249779	0	15,063			
615882	HA RA SUU;BAGLEY 4 HZ	001	239954	1,091	427			
615882	HA RA SUU;BAGLEY A 4 HZ	001-ALT	241328	0	664	12110-16418		
616690	HA RB SUH;DERRICK 21 HZ	001-ALT	242089	32,554	2,107	11786-15927		
616690	HA RB SUH;MASON 21 HZ	001	242184	0	2,420			
616690	HA RB SUH;DERRICK 21 HZ	002-ALT	250110	0	14,774			
616690	HA RB SUH;DERRICK 21 HZ	003-ALT	250254	0	13,253			
617225	HA RA SU93;MCEACHERN 8-13-16 H	001	241447	650	650	11636-15957		

Oper Id C441 Operator CHESAPEAKE OPERATING, L.L.C.

Luw	Luw/Well Name	Well No.	Well Serial	Allowable	Potential	Pool	Acreage	Remarks
615267	HA RA SUB;S F ETAL 23-15-16 H	001	237078	78	78	11447-15475		
615271	HA RA SUA;BRAY 27-15-16 H	001	236237	72	72	11448-15475		
615381	HA RA SUC;MUSLOW O&G 22-15-16H	001	237943	96	96			
615395	HA RA SUHH;MUSLOW LT 20-15-16H	001	238133	1,629	1,629			
615473	HA RA SUII;MUSLOW LT 21-15-16H	001	238878	251	251	11289-15914		
615513	HA RA SUAA;HOLLAND 17-14-15 H	001	238372	290	290	11745-16218		
615547	HA RA SUGG;SPRING R 13-15-16 H	002	238447	188	188			
615557	HA RA SUJ;GRAHAM 14-14-16 H	001	239044	322	322	11658-16313		
615560	HA RA SUE;BRANCH 2-14-16 H	001	239296	179	179			
615561	HA RA SUD;ROTC 1-14-16 H	001	239226	245	245			
615562	HA RA SUZ;WALLACE 36-15-16 H	001	239233	11,937	359			
615562	HA RA SUZ;ROTC 36&25-15-16 HC	001-ALT	249593	0	15,825			
615562	HA RA SUZ;ROTC 36&25-15-16 HC	002-ALT	249594	0	7,551			
615594	HA RA SUMM;WOOLWORTH 15-15-16H	001	239311	168	168			
615609	HA RA SUTT;ANTHONYFP 28-15-16H	001	239454	184	184	11108-15911		
615633	HA RA SUBB;LEE 16-15-16 H	001	238640	149	149	11118-15113		
615650	HA RA SUKK;MUSLOWO&G 14-15-16H	001	238448	118	118			
615655	HA RA SUCC;JOHNSON 10-14-15 H	001	239645	2,171	335			
615655	HA RA SUCC;JOHNSON 10-14-15 H	002-ALT	243830	0	589	11935-16341		
615655	HA RA SUCC;JOHNSON 10-14-15 H	003-ALT	243926	0	652			
615655	HA RA SUCC;JOHNSON 10-14-15 H	004-ALT	243927	0	595	12154-16682		
615667	HA RA SUVV;DIXIE 31-15-15 H	001	239735	317	317			
615671	HA RA SUNN;BRYAN 25-15-16 H	001	239312	12,275	478			
615708	HA RA SUJJ;SPRING R 24-15-16 H	001	238539	293	293			
615723	HA RA SUG;BRANCH 11-14-16 H	001	238967	173	173			
615736	HA RA SUI;HUNSICKER 13-14-16 H	001	239859	301	301			
615737	HA RA SUUU;CADDO PAR 30-15-15H	001	239802	275	522			
615737	HA RA SUUU;CADDO PAR 30-15-15H	002-ALT	240818	247	0			
615738	HA RA SUP;BRAY 34-15-16 H	001	239945	281	281			
615764	HA RA SUXX;JHN 3&34-14-15 HC	001-ALT	249557	36,640	11,108			
615825	HA RA SUY;SENTELL 35-15-16 H	001	239636	566	566	11541-15888		
615842	HA RA SUWW;JOHNSON 32-15-15 H	001	239553	257	257			
615890	HA RA SU88;MUSE 13&12-14-15 HC	001-ALT	249143	19,464	7,501			
615890	HA RA SU88;MUSE 13&12-14-15 HC	002-ALT	249144	0	7,628	12552-21117		

SONRIS/2000 Proration Schedule (GAS)


Report run on: Jun 27, 2018 7:47 AM

For Date Range : 01 Jul, 2018

Thru

31 Dec, 2018

District 6		SHREVEPORT		Field Name BETHANY LONGSTREET					
Field Id 1464		Operator CHESAPEAKE OPERATING, L.L.C.							
Luw	Luw/Well Name	Well No.	Well Serial	Allowable	Potential	Pool	Acreage	Remarks	
615923	HA RA SU58;RED OAK 33-15-16 H	001	240181	315	315	11428-15926			
615924	HA RA SU74;JONES 26-15-16 H	001	240346	311	311	11830-16133			
615944	HA RA SULL;KEATCHIE 9-14-15 H	001	240279	1,718	325	11996-16201			
615944	HA RA SULL;KEATCHIE 9-14-15 H	002-ALT	243960	0	624				
615944	HA RA SULL;JOHNSON 9-14-15 H	001-ALT	244132	0	769	11984-16357			
615961	HA RA SU75;PANKEY 23-14-15 H	001	240371	1,508	942	11988-16380			
615961	HA RA SU63;PKY35&26&23-14-15HC	002-ALT	248918	0	3,358	12299-18280			
615965	HA RA SU63;PANKEY 35-14-15 H	001	240154	9,117	597				
615965	HA RA SU63;PKY35&26&23-14-15HC	001-ALT	248754	0	3,003				
615965	HA RA SU54;PKY 26&35-14-15HC	001-ALT	248755	0	2,881				
615965	HA RA SU54;PKY 26&35-14-15HC	002-ALT	248756	0	2,634				
615965	HA RA SU54;PKY 26&35-14-15 HC	003-ALT	248917	0	3,017	12422-17716			
615965	HA RA SU63;PKY35&26&23-14-15HC	003-ALT	248919	0	3,083	12339-18319			
615991	HA RA SU67;WESTERN D 20-15-15H	001	239897	202	202	11531-16180			
616099	HA RA SU77;JOHNSON 29-15-15 H	001	240114	387	387				
616163	HA RA SU82;WESTERN D 19-15-15H	001	240549	72,524	261	11763-16234			
616163	HA RA SU82;CADPAR19&18-15-15HC	001-ALT	250458	0	37,433				
616163	HA RA SU82;CADPAR19&18-15-15HC	002-ALT	250459	0	34,830				
616300	HA RA SU62;INDIGO 30-15-16 H	001	240508	247	247				
616347	HA RA SU54;PANKEY 26-14-15 H	001	240896	9,601	712				
616348	HA RA SU76;PKY 27&34-14-15 HC	001-ALT	249783	14,184	18,911				
616374	HA RA SU68;ENGLISH 31-15-16 H	001	240870	312	312				
616396	HA RA SU84;GRAHAM 23-14-16 H	001	240982	322	322	11712-15982			
616480	HA RA SU88;BSOA 13-14-15 H	001	240970	12,508	968				
616536	HA RA SU76;PANKEY 27-14-15 H	001	241194	39,584	2,785				
616563	HA RA SUH;HUNSICKER 12-14-16 H	001	240910	590	590	11825-16200			
616569	HA RA SU53;BANKSTON 28-14-15 H	001	241254	555	555	11858-16219			
616639	HA RA SU87;PACE 5-14-16 H	001	240755	366	366				
616646	HA RA SUL;TALBERT 9-14-16 H	001	241784	468	468	11720-16183			
616647	HA RA SUO;TALBERT 16-14-16 H	001	240927	342	342	11640-15876			
616648	HA RA SUYY;TERRELL 4-14-15 H	001	241448	7,064	460				
616648	HA RA SUYY;TERRELL 4-14-15 H	002-ALT	248016	0	1,312	12303-16883			
616648	HA RA SUYY;EVANS 4-14-15 H	001-ALT	248017	0	3,246	12030-16601			
616648	HA RA SUYY;EVANS 4-14-15 H	002-ALT	248018	0	2,046	12110-16613			
616722	HA RA SUXX;JMD ETAL 3-14-15 H	001	241408	37,790	2,223				
616730	HA RA SUZZ;JOHNSON 16-14-15 H	001	241425	1,966	302				
616730	HA RA SUZZ;JOHNSON 16-14-15 H	002-ALT	243681	0	531				
616730	HA RA SUZZ;LFLLC 16-14-15 H	001-ALT	243682	0	412				
616730	HA RA SUZZ;LFLLC 16-14-15 H	002-ALT	244120	721	721	11895-16314			
616731	HA RA SU89;BURFORD 21-14-15 H	001	241370	655	655	11900-16359			
616783	HA RA SU90;BSOA 14-14-15 H	001	241426	1,846	359				
616783	HA RA SU90;GRAY 14-14-15 H	001-ALT	243677	0	381	12294-16804			
616783	HA RA SU90;BSOA 14-14-15 H	002-ALT	243678	0	526	12166-16698			
616783	HA RA SU90;GRAY 14-14-15 H	002-ALT	243749	0	580				
616789	HA RA SUK;RB FARMS 4-14-16 H	001	241253	276	276	11575-15793			
616891	HA RB SU65;MARTINEZ 3-13-15 H	001	241895	295	295	11850-16275			




SONRIS/2000 Proration Schedule (GAS)

Report run on: Jun 27, 2018 7:47 AM

For Date Range : 01 Jul, 2018

Thru 31 Dec, 2018

District 6 SHREVEPORT								
Field Id 1464 Field Name BETHANY LONGSTREET								
Oper Id C441 Operator CHESAPEAKE OPERATING, L.L.C.								
<i>Luw</i>	<i>Luw/Well Name</i>	<i>Well No.</i>	<i>Well Serial</i>	<i>Allowable</i>	<i>Potential</i>	<i>Pool</i>	<i>Acreage</i>	<i>Remarks</i>
616945	HA RA SUM;TALBERT 10-14-16 H	001	242278	321	321	11647-16156		
616946	HA RA SUN;TALBERT 15-14-16 H	001	242148	385	385	11675-16173		
616979	HA RA SU91;KEATCHIE 15-14-15 H	001	242036	2,176	311			
616979	HA RA SU91;ATKINSON 15-14-15 H	001-ALT	243705	0	613			
616979	HA RA SU91;ATKINSON 15-14-15 H	002-ALT	243706	0	622	12037-16448		
616979	HA RA SU91;KEATCHIE 15-14-15 H	002-ALT	243925	0	630	12018-16509		
617178	HA RB SUUU;FORCAP 9-13-15 H	001	242996	348	348	11852-16124		
617203	HA RB SU66;FORCAP 4-13-15 H	002	242662	238	238			
617366	HA RA SU81;MUSE 24-14-15 H	001	243562	4,832	854	11984-16486		
617366	HA RA SU88;MUSE 13&24-14-15 HC	001-ALT	249145	0	4,084	12642-17914		
617414	HA RA SUF;VARNER 3-14-16 H	001	241630	432	432			
617469	HA RA SU98;PACE 8-14-16 H	001	244163	492	492	11422-15730		
617470	HA RA SU94;PANKEY 22-14-15 H	001	244175	47,361	5,587	11955-16435		
617470	HA RA SU76;PKY 27&22-14-15 HC	001-ALT	249571	0	10,924	12652-22564		
617470	HA RA SU76;PKY 27&22-14-15 HC	002-ALT	249725	0	25,918			
617470	HA RA SU76;PKY 27&22-14-15 HC	003-ALT	249726	0	21,096			
617470	HA RA SU76;PKY 27&22-14-15 HC	004-ALT	249784	0	15,907			
617597	HA RA SU97;FHF 17-14-16 H	001	244036	663	663	11420-15757		
Oper Id E183 Operator EXCO OPERATING COMPANY, LP								
<i>Luw</i>	<i>Luw/Well Name</i>	<i>Well No.</i>	<i>Well Serial</i>	<i>Allowable</i>	<i>Potential</i>	<i>Pool</i>	<i>Acreage</i>	<i>Remarks</i>
306882	LEMAR FARMS 7-6 HC	001	250093	14,053	14,053			
306882	LEMAR FARMS 7-6 HC	002	250096	13,362	13,362			
306883	RED OAK TIMBER 6-7 HC	001	250097	17,015	17,015			
615374	HA RA SUS;J H ESTES 7	001	237727	206	206	14355-16350		
615379	HA RA SUQ;CROW 5	001-ALT	242000	5,429	301	12107-16724		
615379	HA RA SUQ;CROW 5	002-ALT	248466	0	1,919			
615379	HA RA SUQ;CROW 5	003-ALT	248467	0	750			
615379	HA RA SUQ;CROW 5	004-ALT	248468	0	1,052			
615379	HA RA SUQ;ESTES 5	001-ALT	248471	0	1,407			
615835	HA RA SU69;WRIGHT ETAL 17 H	001	239840	293	293	11171-15668		
616239	HA RA SUR;RED OAK TIMBER 6	001	240460	896	896	14544-16028		
616692	HA RA SUT;CROW 8	003-ALT	250094	23,402	6,951			
616692	HA RA SUT;ESTES 8	001-ALT	250095	0	7,643			
616692	HA RA SUT;CROW 8	002-ALT	250099	0	8,808			
Oper Id F081 Operator FOSSIL OPERATING, INC.								
<i>Luw</i>	<i>Luw/Well Name</i>	<i>Well No.</i>	<i>Well Serial</i>	<i>Allowable</i>	<i>Potential</i>	<i>Pool</i>	<i>Acreage</i>	<i>Remarks</i>
614155	CV RA SU62;MOSELEY JR ETAL 25	001	230430	0	57			NO DT1
614194	CV RA SU63;MOSELEY JR ETAL 26	001	230431	53	53			
614883	CV RA SU60;S E JOHNSON 19	001	233861	15	15			
614900	HOSS RA SU78;S E JOHNSON 20	001-D	233696	55	55			
615008	HOSS RA SU74;MOSELEY JR ETAL25	001-D	233695	33	33	6798-8460		
Oper Id F3380 Operator FINALY RESOURCES LLC								
<i>Luw</i>	<i>Luw/Well Name</i>	<i>Well No.</i>	<i>Well Serial</i>	<i>Allowable</i>	<i>Potential</i>	<i>Pool</i>	<i>Acreage</i>	<i>Remarks</i>



SONRIS/2000 Proration Schedule (GAS)


Report run on: Jun 27, 2018 7:47 AM

For Date Range : 01 Jul, 2018

Thru

31 Dec, 2018

District 6 SHREVEPORT									
Field Id 1464		Field Name BETHANY LONGSTREET							
Oper Id F3380		Operator FINALLY RESOURCES LLC							
<i>Luw</i>	<i>Luw/Well Name</i>	<i>Well No.</i>	<i>Well Serial</i>	<i>Allowable</i>	<i>Potential</i>	<i>Pool</i>	<i>Acreage</i>	<i>Remarks</i>	
608502	HOSS RA SU7;STEWART	001	183942	8	8				
Oper Id G104		Operator GOODRICH PETROLEUM COMPANY							
<i>Luw</i>	<i>Luw/Well Name</i>	<i>Well No.</i>	<i>Well Serial</i>	<i>Allowable</i>	<i>Potential</i>	<i>Pool</i>	<i>Acreage</i>	<i>Remarks</i>	
615874	HA RA SU64;GARLAND 25H	001	240013	85,253	2,633				
615874	HA RA SU64;FRANKS 25&24 HC	001-ALT	250116	0	28,921				
615874	HA RA SU64;WURTSBAUGH 25&24 HC	002-ALT	250373	0	24,716				
615874	HA RA SU64;WURTSBAUGH 25&24 HC	003-ALT	250463	0	28,983				
615972	HA RA SU70;GARLAND 24 H	001	240546	8,429	3,840	11396-16038			
615972	HA RA SU64;WURTSBAUGH 25&24 HC	001-ALT	250117	0	10,406				
616259	HA RA SU65;PLANTS 26H	001	239916	1,234	1,234				
616259	HA RA SU65;WURTSBAUGH 26 H	001-ALT	249951	9,148	9,148				
616272	HA RA SU71;RUSHING ETAL 18	001-ALT	240823	796	494				
616272	HA RA SU71;FALLON 18 H	002-ALT	240905	0	302	11874-15834			
Oper Id G2380		Operator GEP HAYNESVILLE, LLC							
<i>Luw</i>	<i>Luw/Well Name</i>	<i>Well No.</i>	<i>Well Serial</i>	<i>Allowable</i>	<i>Potential</i>	<i>Pool</i>	<i>Acreage</i>	<i>Remarks</i>	
616343	HA RB SUKK;JOHN BURFORD 29 H	001	240995	104	104				
616507	HA RB SU64;JOHN BURFORD 31 H	001	240858	75	75				
616527	HA RB SULL;TWO MILE PRAIRIE30H	001	241597	2,743	2,743				
Oper Id N054		Operator NELSON ENERGY, INC.							
<i>Luw</i>	<i>Luw/Well Name</i>	<i>Well No.</i>	<i>Well Serial</i>	<i>Allowable</i>	<i>Potential</i>	<i>Pool</i>	<i>Acreage</i>	<i>Remarks</i>	
606389	HOSS RA SU13;JOHNSON	001-ALT	222481	0	45	6687-7000			
606389	HOSS RA SU13;JOHNSON A	001	227767	46	1				
614665	CV RA SU77;JOHNSON	002	233280	780	140				
614665	CV RA SU77;INTL PAPER ETAL	001-ALT	233281	0	95	6896-10114			
614665	CV RA SU77;JOHNSON	003-ALT	233453	0	150				
614665	CV RA SU77;MASON	001-ALT	238325	0	270				
614665	CV RA SU77;MARTIN TIMBER 21	001-ALT	240328	0	125	8692-10384			
Oper Id W202		Operator WYNN- CROSBY OPERATING, LTD							
<i>Luw</i>	<i>Luw/Well Name</i>	<i>Well No.</i>	<i>Well Serial</i>	<i>Allowable</i>	<i>Potential</i>	<i>Pool</i>	<i>Acreage</i>	<i>Remarks</i>	
607591	HOSS SU42;KALMBACH	001	178783	55	55				
608386	PET RA SU41;HEADRICK	001	176444	61	61				
Oper Id W4763		Operator WEATHERLY OIL & GAS, LLC							
<i>Luw</i>	<i>Luw/Well Name</i>	<i>Well No.</i>	<i>Well Serial</i>	<i>Allowable</i>	<i>Potential</i>	<i>Pool</i>	<i>Acreage</i>	<i>Remarks</i>	
614000	HOSS RA SU61;JASON BAGLEY	1-D-ALT	234765	83	83	6737-8735			
614101	CV RA SU68;R EVANS 21	001-ALT	234509	65	65				
614121	CV RA SU67;TAYLOR	001	229356	136	77				
614121	CV RA SU67;TAYLOR	003-ALT	235271	0	59				
614450	HOSS RA SU72;R EVANS 16	001-D	232280	104	104	6613-6939			
614547	HOSS RA SU73;W F JOHNSON	01D-ALT	233866	80	39				
614547	HOSS RA SU73;W F JOHNSON	2D-ALT	235466	0	41	6690-7160			
614664	CV RA SU78;W F JOHNSON	002-ALT	235270	56	56	10029-46			



SONRIS/2000 Proration Schedule (GAS)

Report run on: Jun 27, 2018 7:47 AM

For Date Range : 01 Jul, 2018

Thru

31 Dec, 2018

District 6 SHREVEPORT

Field Id 1464 Field Name BETHANY LONGSTREET

Oper Id W4763 Operator WEATHERLY OIL & GAS, LLC

Luw	Luw/Well Name	Well No.	Well Serial	Allowable	Potential	Pool	Acreage	Remarks
614719	CV RA SU66;CHAMPE GRAHAM	003-ALT	234860	147	147			
614807	CV RA SU80;CHAMPE GRAHAM	005-ALT	236976	160	52	10491-12459		
614807	CV RA SU80;JAMES COOK	001-ALT	237156	0	58	6694-10083		
614807	CV RA SU80;CHAMPE GRAHAM	006-ALT	238207	0	50			
614808	HOSS RA SU52;CHAMPE GRAHAM	4-D-ALT	235465	87	87	6697-6889		
614837	HOSS RA SU80;JERRY HOLMES	001-D	233819	130	130	6796-7002		
614840	HOSS RA SU86;R EVANS 21	001-D	235027	65	65			
614897	HOSS RA SU88;THOMAS	3-D-ALT	236953	60	60			
614918	CV RA SU92;EDGAR S TALBERT	001-ALT	236198	85	60	9394-9969		
614918	CV RA SU92;THOMAS	004-ALT	237257	0	25	9842-10071		
614928	CV RA SU91;LAMBETH	001	234893	29	29			
614990	HOSS RA SU54;LAMBETH	001-D	234992	28	28			
615070	CV RA SU93;D HUNSICKER ETAL	001-ALT	237392	10	10			
615086	PET RA SU62;ROBERT P BASS	001-D	236234	33	33	6316-52		
615307	HA RA SUG;CLARENCE BROWN	001-ALT	237255	42	42			
615335	CV RA SU90;DOROTHY BRANCH	001	237747	35	35	6702-10035		
615385	HOSS RA SU97;ROBINSON BROS FARM	001-D	237840	155	155			


Oper Id X004 Operator XTO ENERGY INC.

Luw	Luw/Well Name	Well No.	Well Serial	Allowable	Potential	Pool	Acreage	Remarks
605526	ROD RA SUC;BROWN	001	157113	12	12	5405-38		
605527	ROD RA SUC;GAMBLE	002	155771	44	44	5396-5458		
605528	ROD RA SUD;MCMICHAEL	001	157114	57	47	5273-5350		
605528	ROD RA SUD;FORD A	001-ALT	180899	0	10			
614226	HOSS RA SU71;JONES	001-D	230945	35	35			
614244	CV RA SUPP;BAGLEY	001	230183	50	50	9660-10097		
615943	HA RB SUGG;EVANS 26 H	001	239816	1,245	870	11853-16149		
615943	HA RB SUGG;BAGLEY 26 H	001-ALT	241090	0	375			
615973	HA RB SUJJ;MCMICHAEL	002	239579	1,020	100	12516-16798		
615973	HA RB SUJJ;FORD 31 H	001-ALT	242705	0	920	12516-16798		
616009	HA RB SUII;MCMICHAEL 30 H	001	239815	2,900	150	12013-16550		
616009	HA RB SUII;FORD 30 H	001-ALT	242661	0	2,750	12013-16550		
616282	HA RB SUHH;MCMICHAEL 25 H	001-ALT	241738	3,240	250			
616282	HA RB SUHH;BURFORD 25 H	002-ALT	243880	0	425	12915-17502		
616282	HA RB SUHH;BURFORD 25 H	003-ALT	243881	0	415	12463-17020		
616282	HA RB SUHH;DOUGLAS 25 H	001-ALT	244060	0	400	11930-16537		
616282	HA RB SUHH;DOUGLAS 25 H	002-ALT	244061	0	400			
616282	HA RB SUHH;BURFORD 25 H	004-ALT	244204	0	450	11868-16470		
616282	HA RB SUHH;BURFORD 25 H	006-ALT	244274	0	550	11961-16580		
616282	HA RB SUHH;BURFORD 25 H	005	244335	0	350	11898-16378		

Field Total: 1,246,157 1,191,345

Field Id 1656 Field Name BLACKBURN

Oper Id 3179 Operator KAISER- FRANCIS OIL COMPANY



SONRIS/2000 Proration Schedule (GAS)

Report run on: Jun 27, 2018 7:47 AM

For Date Range : 01 Jul, 2018

Thru

31 Dec, 2018

District 6 SHREVEPORT									
Field Id 1656		Field Name BLACKBURN							
Oper Id 3179		Operator KAISER- FRANCIS OIL COMPANY							
Luw	Luw/Well Name	Well No.	Well Serial	Allowable	Potential	Pool	Acreage	Remarks	
607055	MC C RA SUF;MAXEY	001	165589	1	1	S			
Oper Id B096		Operator BUFFCO PRODUCTION, INC.							
Luw	Luw/Well Name	Well No.	Well Serial	Allowable	Potential	Pool	Acreage	Remarks	
615210	CV RA SUB;WORLEY ESTATE 29 H	001-ALT	249271	85	85				
Field Total:				86	86				
Field Id 1843		Field Name BRACKY BRANCH							
Oper Id 60046		Operator VINE OIL & GAS LP							
Luw	Luw/Well Name	Well No.	Well Serial	Allowable	Potential	Pool	Acreage	Remarks	
614749	JUR RA SUA;BROWN SW MIN 10 H	001-ALT	239707	150	29	11805-15905			
614749	JUR RA SUA;PAVILLION LAND 10 H	001-ALT	241675	0	121				
615656	HA RA SUH;L P WARE FARMS 22	001	239622	11,543	432	12874-17433			
615656	HA RA SUH;LAKE CHARM LLC 22	001-ALT	242768	0	7,523				
615656	HA RA SUH;LAKE CHARM LLC 22	002-ALT	242769	0	951				
615656	HA RA SUH;LAKE CHARM LLC 22	003-ALT	242770	0	558				
615656	HA RA SUH;L P WARE FARMS 22	002-ALT	242888	0	646				
615656	HA RA SUH;L P WARE FARMS 22	003-ALT	242895	0	1,433				
615824	HA RA SUD;BLACK STONE MIN 35 H	002	242322	23,896	545				
615824	HA RA SUD;JACKSON DJR 35-26 HC	001-ALT	249528	0	9,982				
615824	HA RA SUD;JACKSON DAVIS JR 35H	001-ALT	249529	0	6,092	12870-17507			
615899	HA RA SUK;BROWN SW MIN 26 H	001	239962	3,866	37	12832-16674			
615899	HA RA SUK;SUSTAINABLE FST 26	003-ALT	243384	0	250				
615899	HA RA SUK;SUSTAINABLE FST 26	001-ALT	243385	0	280	12832-16674			
615899	HA RA SUK;SUSTAINABLE FST 26	002-ALT	243386	0	450				
615899	HA RA SUK;SUSTAINABLE FST 26	005-ALT	243427	0	362	13005-17391			
615899	HA RA SUK;SUSTAINABLE FST 26	006-ALT	243428	0	565	13120-17471			
615899	HA RA SUD;BLACK STN M 35-26 HC	001-ALT	249527	0	9,199				
615974	HA RA SUC;BROWN SW MIN 15 H	001	240026	5,085	33				
615974	HA RA SUC;L P WARE 15	001-ALT	243609	0	452	12944-17342			
615974	HA RA SUC;L P WARE 15	002-ALT	243610	0	3,196				
615974	HA RA SUC;L P WARE 15	003-ALT	243611	0	593	13026-17529			
615974	HA RA SUC;LAKE CHARM 15	001-ALT	243766	0	377	12944-17490			
615974	HA RA SUC;LAKE CHARM 15	002-ALT	243767	0	434	13069-17613			
616002	HA RA SUC;MARY MCCOY 14	001	240330	109	109				
616095	HA RA SUU;GETULIO BREWER 3 H	001	240551	1,712	1,142				
616095	HA RA SUU;GETULIO BREWER 3 H	002-ALT	243564	0	570				
616141	HA RB SUC;RED RIVER1LP24-25 HC	001-ALT	249454	2,604	1,261	13115-18796			
616187	HA RA SUI;FRED WILLIS MD 23 H	001	240613	210	210	12195-16862			
616225	HA RA SUZ;GETULIO BREWER 34 H	001	239977	270	270	12794-16645			
616710	HA RA SUT;JACKSON DAVIS JR 2 H	002-ALT	249482	13,155	4,688				
616710	HA RA SUT;BLACK STONE MIN 2 H	001-ALT	249483	0	4,695				
616710	HA RA SUT;BLACK STONE MIN 2 H	002-ALT	249484	0	3,772				
616781	HA RB SUC;DH MILNER 24-25 HC	001-ALT	244136	833	845	13133-20037			



SONRIS/2000 Proration Schedule (GAS)

Report run on: Jun 27, 2018 7:47 AM

For Date Range : 01 Jul, 2018

Thru 31 Dec, 2018

District 6 SHREVEPORT								
Field Id 1843 Field Name BRACKY BRANCH								
Oper Id 60046 Operator VINE OIL & GAS LP								
<i>Luw</i>	<i>Luw/Well Name</i>	<i>Well No.</i>	<i>Well Serial</i>	<i>Allowable</i>	<i>Potential</i>	<i>Pool</i>	<i>Acreage</i>	<i>Remarks</i>
616781	HA RB SUC;DH MILNER 24-25 HC	002-ALT	244137	0	334	12987-19942		
616781	HA RB SUC;RED RIVER1LP24-25 HC	002-ALT	249455	0	980	13131-20304		
616919	HA RA SUY;PAVILLION LAND 27	001	242670	2,440	790	13134-17619		
616919	HA RA SUY;SUSTAINABLE FST 27	001-ALT	243113	0	300			
616919	HA RA SUY;SUSTAINABLE FST 27	002-ALT	243114	0	425	17879		
616919	HA RA SUY;SUSTAINABLE FST 27	003-ALT	243115	0	400	13017-17419		
616919	HA RA SUY;PAVILLION LAND 27	003-ALT	244017	0	525			
617024	HA RA SUS;HENNIGAN 1	001	242774	231	231			
Oper Id B373 Operator BHP BILLITON PETRO (TXLA OPERATING) CO.								
<i>Luw</i>	<i>Luw/Well Name</i>	<i>Well No.</i>	<i>Well Serial</i>	<i>Allowable</i>	<i>Potential</i>	<i>Pool</i>	<i>Acreage</i>	<i>Remarks</i>
615908	HA RA SUW;DUPREE LAND 21 H	001	240315	0	0	12885-17535		
616340	HA RA SUBB;MCLELLAND TRUST 33H	001	240185	452	452			
617302	HA RA SUE;NICHOLS ETUX 11 H	002	243945	1,404	1,404	12606-17231		
Oper Id C3020 Operator COVEY PARK GAS LLC								
<i>Luw</i>	<i>Luw/Well Name</i>	<i>Well No.</i>	<i>Well Serial</i>	<i>Allowable</i>	<i>Potential</i>	<i>Pool</i>	<i>Acreage</i>	<i>Remarks</i>
616183	HA RA SUCC;CAMPTEC 29-14-9 H	001	240794	150	150	12640-16971		
Oper Id G2380 Operator GEP HAYNESVILLE, LLC								
<i>Luw</i>	<i>Luw/Well Name</i>	<i>Well No.</i>	<i>Well Serial</i>	<i>Allowable</i>	<i>Potential</i>	<i>Pool</i>	<i>Acreage</i>	<i>Remarks</i>
614649	JUR RB SUA;WALKER LTD PRT ETAL	002-ALT	240119	266	164	12447-16370		
614649	JUR RB SUA;NORENE DELP 28 H	001-ALT	241439	0	102			
615437	JUR RB SUK;COLBERT LANDS 16 H	001	238108	148	99			
615437	JUR RB SUK;COLBERT LANDSLLC16H	002-ALT	239399	0	49	12431-15733		
615457	JUR RB SUB;J W ADCKOCK INV 29H	001	238349	47	47	13008-16335		
615482	HA RB SUA;BLACK STONE MIN 12H	001	238131	1,037	38			
615482	HA RB SUA;BLACK STONE 12-7 HC	001-ALT	245903	0	484			
615520	JUR RB SUJ;CARROL S SMITH 9H	001	238625	8	8			
615595	HA RB SUB;BLACK STONE MIN 13H	001	238493	135	135	12457-16016		
615610	HA RB SUE;ELMWOOD LAND 32 H	001	238485	12	12			
615776	JUR RB SUF;O W DRIGGERS 21 H	001	239750	40	40			
615830	HA RA SUA;BROWN SW MIN 9H	001	239770	10,072	93			
615830	HA RA SUA;CECILE LAND 9-4 HC	002-ALT	250044	0	13,505			
615975	HA RA SUB;BROWN SW MIN 16 H	001	240027	5	5	12519-15752		
616124	HA RA SUV;CRESWOOD LAND 4 H	001	240298	26,545	555			
616124	HA RA SUA;GEP ETAL 9-4 HC	002-ALT	250030	0	11,951			
616124	HA RA SUA;CECILE LAND 9-4 HC	001-ALT	250043	0	10,513			
616334	JUR RB SUE;BROWN SW MIN 20 H	001	240814	59	59			
616373	HA RA SUR;BLACKSTONE IVORY 6 H	001	240948	256	256			
616449	HA RA SUO;EDGAR CASON 33 H	001	241181	29	29			
616630	HA RA SUP;PEGGY SMITH RAY 4 H	001	240742	125	125	13338-17526		
616666	JUR RB SUD;BLK STONE IVORY 19H	001	242128	112	112	13175-17431		
616691	HA RA SUDD;MCFARMS ETAL 28 H	005	241937	17,197	999	12973-17514		
616691	HA RA SUDD;MCFARMS ETAL 28 H	001-ALT	249679	0	4,382			
616691	HA RA SUDD;MCFARMS ETAL 28 H	002-ALT	249680	0	4,178			

SONRIS/2000 Proration Schedule (GAS)


Report run on: Jun 27, 2018 7:47 AM

For Date Range : 01 Jul, 2018

Thru

31 Dec, 2018

District 6 SHREVEPORT									
Field Id 1843		Field Name BRACKY BRANCH							
Oper Id G2380		Operator GEP HAYNESVILLE, LLC							
Luw	Luw/Well Name	Well No.	Well Serial	Allowable	Potential	Pool	Acreage	Remarks	
616691	HA RA SUDD;MCFARMS ETAL 28 H	003-ALT	249682	0	4,073				
616691	HA RA SUDD;MCFARMS ETAL 28 H	004-ALT	249683	0	3,565				
616943	HA RB SUD;SUSTAINABLE FST 31 H	001	241000	155	155	13232-17559			
617504	HA RB SUA;BLACK STONE 12-7 HC	003-ALT	244266	748	299	12879-18601			
617504	HA RB SUA;BLACK STONE 12-7 HC	004-ALT	244267	0	685	12856-19138			
617504	HA RB SUA;BLACK STONE 12-7 HC	002-ALT	245904	0	279				
Oper Id P200		Operator PHILLIPS ENERGY, INC.							
Luw	Luw/Well Name	Well No.	Well Serial	Allowable	Potential	Pool	Acreage	Remarks	
610796	GR RA SUD;WIGGINS	001	210327	470	470	S			
Oper Id T205		Operator T- M WELL SERVICE, LLC							
Luw	Luw/Well Name	Well No.	Well Serial	Allowable	Potential	Pool	Acreage	Remarks	
302240	VUA;SESSIONS	001	213214	8	8				
302242	VUC;STEVEN	001	208502	10	10				
Oper Id T4843		Operator TELLURIAN OPERATING LLC							
Luw	Luw/Well Name	Well No.	Well Serial	Allowable	Potential	Pool	Acreage	Remarks	
615801	HA RA SUF;WOOD 30 H	001	239551	223	155				
615801	HA RA SUF;GARRETT 30 H	001-ALT	240543	0	68				
616211	HA RA SUL;BREEDLOVE 36 H	001	240288	0	0	12705-16948			
616286	HA RA SUN;SPEED 32 H	001	240890	142	142				
616322	HA RA SUM;WOOD 31 H	001	240191	225	225	12806-17379			
616447	HA RA SUJ;BREEDLOVE 25 H	001	240329	197	197				
Field Total:				126,381	126,364				
Field Id 1968 Field Name BRUSHY BAYOU									
Oper Id 60005		Operator INDIGO MINERALS LLC							
Luw	Luw/Well Name	Well No.	Well Serial	Allowable	Potential	Pool	Acreage	Remarks	
616567	JUR RA SUB;LA BOKAY 21-11-12 H	001	241061	116	116	12524-16537			
616693	HA RA SUM;PLD ETAL 26-11-12 H	001	241441	8,301	8,301	12505-16946			
617169	HA RA SUN;LA MIN 24-11-12 H	001	242590	199	199				
Oper Id 60046		Operator VINE OIL & GAS LP							
Luw	Luw/Well Name	Well No.	Well Serial	Allowable	Potential	Pool	Acreage	Remarks	
616395	HA RA SUD;ROCKING G FARMS 30	001	240586	225	225	12639-16699			
616917	HA RA SUC;SAN PATRICIO 25	001	242443	8,519	384	12779-17403			
616917	HA RA SUC;SAN PATRICIO 25 H	002-ALT	249544	0	1,993	12748-17316			
616917	HA RA SUC;LA MINERALS 25 H	001-ALT	249574	0	2,185	12713-17076			
616917	HA RA SUC;LA MINERALS 25 H	002-ALT	249575	0	2,227	12767-17368			
616917	HA RA SUC;ROCKING G FARMS 25 H	001-ALT	249578	0	1,730	12888-17247			
616989	HA RA SUB;ROCKING G FARMS 23	03-ALT	248968	3,166	861	12121-16268			
616989	HA RA SUB;LA MIN 14-23 HC	001-ALT	250100	0	8,850				
616989	HA RA SUB;IVORY WORK 14-23HC	001-ALT	250102	0	12,998				



SONRIS/2000 Proration Schedule (GAS)

Report run on: Jun 27, 2018 7:47 AM

For Date Range : 01 Jul, 2018

Thru

31 Dec, 2018

District 6 SHREVEPORT									
Field Id 1968		Field Name BRUSHY BAYOU							
Oper Id 60046		Operator VINE OIL & GAS LP							
Luw	Luw/Well Name	Well No.	Well Serial	Allowable	Potential	Pool	Acreage	Remarks	
617112	HA RA SUB;IVORY WORKING 14 H	001	242433	30,131	103	12726-17142			
617112	HA RA SUF;ROCKING G 23-14 HC	001-ALT	250101	0	10,485				
617221	HA RA SUA;BLACKSTONE IVORY 15	001	239011	134	134				
617234	HA RA SUH;LA MINERALS 19	001	240903	120	120	12982-16022			
Oper Id B373		Operator BHP BILLITON PETRO (TXLA OPERATING) CO.							
Luw	Luw/Well Name	Well No.	Well Serial	Allowable	Potential	Pool	Acreage	Remarks	
616577	HA RA SUI;ROCKING G FARMS 36 H	001	241342	110	110	12835-17367			
616988	HA RA SUK;MERIWETHER 35 H	001	242226	234	234	12768-17332			
Oper Id G2380		Operator GEP HAYNESVILLE, LLC							
Luw	Luw/Well Name	Well No.	Well Serial	Allowable	Potential	Pool	Acreage	Remarks	
616866	JUR RA SUA;ROCKING G FARMS 16	001	242259	354	354	12360-16948			
Oper Id X004		Operator XTO ENERGY INC.							
Luw	Luw/Well Name	Well No.	Well Serial	Allowable	Potential	Pool	Acreage	Remarks	
617037	HA RA SUL;D R GREEN 34 H	001	242080	40	40	12531-16948			
Field Total:				51,649	51,649				
Field Id 1992		Field Name BRYCELAND							
Oper Id M192		Operator MINERAL VENTURES, INC.							
Luw	Luw/Well Name	Well No.	Well Serial	Allowable	Potential	Pool	Acreage	Remarks	
610649	HOSS B SUC2;LAMAR OZLEY	003	210417	150	150	9050-9059			
Oper Id N119		Operator NADEL AND GUSSMAN RUSTON, LLC							
Luw	Luw/Well Name	Well No.	Well Serial	Allowable	Potential	Pool	Acreage	Remarks	
613929	HOSS B SUI;HENRY BROWN 8	001	228884	175	175	9496-9506			
Oper Id T287		Operator TANOS EXPLORATION II, LLC							
Luw	Luw/Well Name	Well No.	Well Serial	Allowable	Potential	Pool	Acreage	Remarks	
601467	HOSS B SUA;KMI 23	001-ALT	207942	1	1	8852-59			
610641	HOSS B SUD;OZLEY A	001-ALT	213058	275	10				
610641	HOSS B SUD;BROWN 24	001-D	236199	0	140				
610641	HOSS B SUD;GOFF 24	1-D-ALT	237088	0	125				
610770	HOSS B SUF;GEORGE PIPES 19	001-ALT	210790	0	56				
610770	HOSS B SUF;GEORGE PIPES 19	003	218858	120	64				
611015	HOSS B SUC;FUTCH	001	211312	21	21				
611018	HOSS C SUK;SMELLEY 27	001	227401	386	10				
611018	HOSS C SUK;CALHOUN 27	001-ALT	237095	0	100				
611018	HOSS C SUK;WALTERS 27	001-ALT	239133	0	186				
611018	HOSS C SUK;CALHOUN 27	002-ALT	239493	0	90				
611836	HOSS C SUM;TILLEY 26	001-ALT	228838	355	66				
611836	HOSS C SUM;TILLEY 26	002-ALT	234466	0	70				
611836	HOSS C SUM;TILLEY 26	003-ALT	237849	0	85				

SONRIS/2000 Proration Schedule (GAS)

Report run on: Jun 27, 2018 7:47 AM


For Date Range : 01 Jul, 2018

Thru

31 Dec, 2018

District 6		SHREVEPORT							
Field Id	1992	Field Name	BRYCELAND						
Oper Id	T287	Operator	TANOS EXPLORATION II, LLC						
Luw	Luw/Well Name	Well No.	Well Serial	Allowable	Potential	Pool	Acreage	Remarks	
611836	HOSS C SUM;CUMMINGS 26	1-D-ALT	239444	0	120				
611836	HOSS C SUM;BODDIE 26	001-ALT	240732	0	14				
612002	HOSS A SUK;WHITLEY B	002	216831	4	4	7357-61			
614619	HOSS C SUN;KMI 23	002	233314	680	115				
614619	HOSS C SUN;KMI 23	003-ALT	234933	0	80				
614619	HOSS C SUN;CULBERTSON ETAL 23	001-ALT	236695	0	180				
614619	HOSS C SUN;KMI 23	005-ALT	238282	0	120				
614619	HOSS C SUN;KMI 23	006-ALT	239304	0	45				
614619	HOSS C SUN;KMI 23	007-ALT	240619	0	140				
614885	HOSS C SUE;GEORGE PIPES 19	004	235055	200	93				
614885	HOSS C SUE;WEYERHAEUSER 19	001-ALT	236870	0	17				
614885	HOSS C SUE;GEORGE PIPES 19	005-ALT	239264	0	90				
615042	HOSS C SUL;BROWN 24	001	235633	94	80				
615042	HOSS C SUL;GOFF 24	001-ALT	237085	0	14				
615284	HOSS C SUO;CUMMINGS	002-ALT	238916	415	195				
615284	HOSS C SUO;RAY ODEN	001-ALT	240498	0	220				
Field Total:				2,876	2,876				

Field Id	2000	Field Name	BRYCELAND, WEST						
Oper Id	0683	Operator	BRAMMER ENGINEERING, INC.						
Luw	Luw/Well Name	Well No.	Well Serial	Allowable	Potential	Pool	Acreage	Remarks	
601489	HOSS A SUN;MERRITT	003-ALT	227491	15	15	7688-96			
605253	HOSS B SUN;MERRITT	001	221093	180	180				
Oper Id	F135	Operator	FRANKS OPERATING COMPANY, L.L.C.						
Luw	Luw/Well Name	Well No.	Well Serial	Allowable	Potential	Pool	Acreage	Remarks	
601484	HOSS B SUG;WALTERS ETAL	001	239970	62	62	7642-10689			
603563	HOSS B SUB;WEYERHAEUSER 9-14	001-ALT	238201	110	110				
617884	HOSS B SUPP;MASON ETAL	001	249165	902	902				
Oper Id	M192	Operator	MINERAL VENTURES, INC.						
Luw	Luw/Well Name	Well No.	Well Serial	Allowable	Potential	Pool	Acreage	Remarks	
605213	HOSS B SUOO;MADDEN HEIRS	001-ALT	198762	25	25	8000-9028			
607947	HOSS A SUOO;MADDEN HEIRS	002-ALT	220652	100	100	7692-9812			
Oper Id	S251	Operator	SKLAR EXPLORATION COMPANY, L.L.C.						
Luw	Luw/Well Name	Well No.	Well Serial	Allowable	Potential	Pool	Acreage	Remarks	
617744	HOSS B SURR;JOHN D BRYANT JR	001	247151	658	658	9824-9834			
Oper Id	T287	Operator	TANOS EXPLORATION II, LLC						
Luw	Luw/Well Name	Well No.	Well Serial	Allowable	Potential	Pool	Acreage	Remarks	
601473	HOSS B SUL;ALBRIGHT ESTATE 18	001	219287	19	19				
601473	HOSS B SUL;OXY	001-ALT	219638	509	195				
601473	HOSS B SUL;STILL 18	001-ALT	220490	0	120				



SONRIS/2000 Proration Schedule (GAS)

Report run on: Jun 27, 2018 7:47 AM

For Date Range : 01 Jul, 2018

Thru

31 Dec, 2018

District 6		SHREVEPORT		Field Name BRYCELAND, WEST		Operator TANOS EXPLORATION II, LLC		Pool	Acreage	Remarks
Field Id	2000	Field Name	Oper Id	T287	Operator	Allowable	Potential			
Luw	Luw/Well Name		Well No.	Well Serial						
601473	HOSS B SUL;STILL 18		003-ALT	220935		0	115			
601473	HOSS B SUL;ALBRIGHT ESTATE 18		002-ALT	221334		0	50			
601473	HOSS B SUL;ALBRIGHT ESTATE 18		3-ALT	223567		0	10	7228-9078		
601474	HOSS B SUU;W J SMITH 26		001	135531		1,773	50			
601474	HOSS B SUU;O L MCCONATHY		002-ALT	218419		0	210			
601474	HOSS B SUU;HAMNER EST 26		001-ALT	219114		0	16			
601474	HOSS B SUU;O L MCCONATHY		003-ALT	219474		0	332			
601474	HOSS B SUU;W J SMITH 26		002-ALT	219575		0	75			
601474	HOSS B SUU;SUTTON 26		001-ALT	219841		0	150			
601474	HOSS B SUU;W J SMITH 26		3-ALT	223645		0	55			
601474	HOSS B SUU;STILL 26		001-ALT	225699		0	505			
601474	HOSS B SUU;W J SMITH 26		006-ALT	231778		0	380			
601475	HOSS B SUP;J J CARTER HRS A		001-ALT	183505		0	10			
601475	HOSS B SUP;LAMKIN A		001	214903		558	10			
601475	HOSS B SUP;JOFFRION		001-ALT	220304		0	30			
601475	HOSS B SUP;BURNS FOREST PROD		001-ALT	220452		0	50			
601475	HOSS B SUP;TOLAR ETAL		001-ALT	221274		0	234			
601475	HOSS B SUP;JOINER		001-ALT	222144		0	20			
601475	HOSS B SUP;MERRITT F		2-ALT	223886		0	140			
601475	HOSS B SUP;MERRITT F		003-ALT	225166		0	30			
601475	HOSS B SUP;LOVELACE		001-ALT	225190		0	30			
601475	HOSS B SUP;MERRITT F		004-ALT	226068		0	4			
601476	HOSS A SUP;OTTO CUMMINGS		1-D-ALT	134070		16	5			
601476	HOSS A SUP;OTTO CUMMINGS		002-ALT	222322		0	11			
601477	HOSS A SUL;OXY		002-ALT	221092		23	5	7724-95		
601477	HOSS A SUL;MERRITT 18		002-ALT	221907		0	18			
601478	HOSS B SUO;HAMNER ETAL 30		001-ALT	219644		595	415			
601478	HOSS B SUO;DORIS BUTLER 30		002-ALT	220099		0	95			
601478	HOSS B SUO;HIGHLAND T&I CO		2-D-ALT	225709		0	60	7175-8962		
601478	HOSS B SUO;DORIS BUTLER 30		004-ALT	228352		0	20	7260-8992		
601478	HOSS B SUO;HAMNER ETAL 30		002-ALT	232058		0	5			
601479	HOSS B SUQ;STREETMAN		002	167281		488	15			
601479	HOSS B SUQ;OTTO CUMMINGS A		001-ALT	195015		0	57			
601479	HOSS B SUQ;STREETMAN		003-ALT	220691		0	40			
601479	HOSS B SUQ;CARPENTER A		001-ALT	222125		0	295			
601479	HOSS B SUQ;STREETMAN		004-ALT	223048		0	40			
601479	HOSS B SUQ;STREETMAN		005-ALT	227520		0	1			
601479	HOSS B SUQ;OTTO CUMMINGS A		002-ALT	231384		0	40			
601482	HOSS B SUJ;CUMMINGS 29		001	225169		84	3			
601482	HOSS B SUJ;JORDAN 29		001-ALT	239419		0	81			
601485	HOSS A SUD;CONT CAN		001D	119480		91	45	7062-7569		
601485	HOSS A SUD;LA MINERALS		001-ALT	219947		0	11			
601485	HOSS A SUD;LA MINERALS		005-ALT	225851		0	35	7168-7543		
601486	HOSS A SUE;GLOER ETAL		001-ALT	235079		80	80	7567-9681		
601490	HOSS B SUH;JF THRASH ETAL 21		001-ALT	237510		760	640	7103-9981		
601490	HOSS B SUH;D B DURBIN ETAL 21		001-ALT	237699		0	120	7338-10445		



SONRIS/2000 Proration Schedule (GAS)

Report run on: Jun 27, 2018 7:47 AM

For Date Range : 01 Jul, 2018

Thru

31 Dec, 2018

District 6		SHREVEPORT		Field Name BRYCELAND, WEST		Operator TANOS EXPLORATION II, LLC		Pool	Acreage	Remarks
Field Id	2000	Field Name	Oper Id	T287	Operator	Well No.	Well Serial	Allowable	Potential	
Luw	Luw/Well Name		Well No.	Well Serial	Allowable	Potential	Pool	Acreage	Remarks	
601491	HOSS B SUD;CONT CAN	003-ALT	210145	1,100	10					
601491	HOSS B SUD;LA MINERALS	002-ALT	221637	0	155					
601491	HOSS B SUD;LA MINERALS	004-ALT	222511	0	30	6972-9999				
601491	HOSS B SUD;LA MINERALS	006-ALT	231323	0	10	8282-9827				
601491	HOSS B SUD;LA MINERALS	007-ALT	234899	0	800					
601491	HOSS B SUD;LA MINERALS	008-ALT	234902	0	95	7039-10200				
601492	HOSS B SUI;COLE A	001-ALT	222286	925	300					
601492	HOSS B SUI;STEWART 20	1-ALT	224363	0	55					
601492	HOSS B SUI;STREETMAN A	002-ALT	225863	0	135	8224-48				
601492	HOSS B SUI;R P TOWNS 20	1-D-ALT	227138	0	170					
601492	HOSS B SUI;E T ENLOE ETAL 20	001-ALT	237314	0	55	8766-10063				
601492	HOSS B SUI;GG HAMNER ETAL	001-ALT	237320	0	210	7394-10161				
603509	HOSS B SUV;CONT CAN CO A	002	138381	174	50					
603509	HOSS B SUV;LA MINERALS LTD 31	004-ALT	222304	0	26					
603509	HOSS B SUV;RHODES 31	001-ALT	238106	0	78					
603509	HOSS B SUV;LA MINERALS LTD 31	005-ALT	238283	0	20	7319-9837				
603552	HOSS B SUW;HASSELL	002	205837	270	190					
603552	HOSS B SUW;JACKSON ETAL	001-ALT	218908	0	12					
603552	HOSS B SUW;JACKSON ETAL	003-ALT	219531	0	68					
603564	HOSS B SUT;WOODS	001-ALT	218600	1,014	54					
603564	HOSS B SUT;FRANKS ETAL	001-ALT	219113	0	200					
603564	HOSS B SUT;LA MINERALS LTD 23	001-ALT	219236	0	164					
603564	HOSS B SUT;LA MINERALS LTD 23	002-ALT	219530	0	218					
603564	HOSS B SUT;LA MINERALS LTD 23	003-ALT	219840	0	60					
603564	HOSS B SUT;FRANKS ETAL	002-ALT	220024	0	124					
603564	HOSS B SUT;LA MINERALS LTD 23	004-ALT	220025	0	64					
603564	HOSS B SUT;LA MINERALS LTD 23	005-ALT	222221	0	90					
603564	HOSS B SUT;FRANKS ETAL	003-ALT	227426	0	25					
603564	HOSS B SUT;			15	15	8011-8726				
603566	HOSS B SUM;STREETMAN B	001-ALT	222900	415	20					
603566	HOSS B SUM;KELLY SNEED	001-ALT	222948	0	20					
603566	HOSS B SUM;BARKER 19	1-D-ALT	224783	0	60					
603566	HOSS B SUM;LA MINERALS 19	002-ALT	227137	0	120	8586-8749				
603566	HOSS B SUM;HAMNER HEIRS	001-ALT	229725	0	195	7530-8479				
603568	HOSS B SUC;GOFF ETAL 8	001-ALT	235701	390	30					
603568	HOSS B SUC;E W MERRITT 8	2-D-ALT	236054	0	290	7428-9027				
603568	HOSS B SUC;M F MERRITT 8	1-D-ALT	236200	0	70					
603867	HOSS B SUFF;J H JOHNSON	A1-ALT	138617	275	275					
603895	HOSS B SUS;MERRITT	001	140865	503	10					
603895	HOSS B SUS;MERRITT G	001-ALT	220107	0	10					
603895	HOSS B SUS;SUTTON C	001-ALT	220734	0	27					
603895	HOSS B SUS;SUTTON D	001-ALT	220735	0	20					
603895	HOSS B SUS;VAN CLEAVE 14	001-ALT	225903	0	56					
603895	HOSS B SUS;JOE MARSALIS ETAL	002-ALT	226812	0	10					
603895	HOSS B SUS;MERRITT G	003-ALT	227616	0	100					
603895	HOSS B SUS;SUTTON D	002-ALT	231148	0	30					

SONRIS/2000 Proration Schedule (GAS)

Report run on: Jun 27, 2018 7:47 AM

For Date Range : 01 Jul, 2018

Thru

31 Dec, 2018

District 6		SHREVEPORT		Field Name BRYCELAND, WEST		Operator TANOS EXPLORATION II, LLC						
Field Id	2000	Field Name	BRYCELAND, WEST		Operator TANOS EXPLORATION II, LLC							
Oper Id	T287	Operator	TANOS EXPLORATION II, LLC									
Luw	Luw/Well Name	Well No.	Well Serial	Allowable	Potential	Pool	Acreage	Remarks				
603895	HOSS B SUS;MERRITT G	004-ALT	238648	0	140							
603895	HOSS B SUS;COLVIN 14	001-ALT	238649	0	100							
603896	HOSS A SUS;MERRITT	001-D	142056	10	10							
603931	HOSS B SUDD;HENRY SALTER	001-ALT	174187	1,370	19							
603931	HOSS B SUDD;SUTTON A 22	003-ALT	219529	0	86							
603931	HOSS B SUDD;SUTTON A 22	004-ALT	219614	0	142							
603931	HOSS B SUDD;LA MINERALS LTD 22	001-ALT	219943	0	114							
603931	HOSS B SUDD;SUTTON A 22	005-ALT	220066	0	515							
603931	HOSS B SUDD;SUTTON A 22	006-ALT	221541	0	36	7336-9718						
603931	HOSS B SUDD;USA 22	001-ALT	221854	0	59	7260-9196						
603931	HOSS B SUDD;LA MINERALS LTD 22	002-ALT	225452	0	11	8220-9865						
603931	HOSS B SUDD;SUTTON A 22	008-ALT	236840	0	81							
603931	HOSS B SUDD;SUTTON A 22	009-ALT	236960	0	122							
603931	HOSS B SUDD;WP SUTTON 22	001-ALT	238136	0	185	7995-10976						
603966	HOSS A SUR;E W MERRITT	002-ALT	179519	4	3							
603966	HOSS A SUR;E W MERRITT	005-ALT	220349	0	1							
603991	HOSS B SUEE;SUTTON ET AL 21	001	219000	58	58							
604062	HOSS B SUCC;MERRITT D	002-ALT	179685	454	283							
604062	HOSS B SUCC;MERRITT D	3-ALT	223158	0	13							
604062	HOSS B SUCC;SUTTON B	002-ALT	225508	0	127	8725-9104						
604062	HOSS B SUCC;MERRITT D	005-ALT	229424	0	31							
604281	HOSS A SUX;YOUNGBLOOD	004-ALT	232308	18	18							
604281	HOSS A SUX;YOUNGBLOOD	005-ALT	237152	0	0							
604408	HOSS B SUBB;BAKER A	001	146094	22	11	8690-88794						
604408	HOSS B SUBB;SNEED HEIRS	001-ALT	228175	0	11	8913-9830						
604464	HOSS A SUY;YOUNGBLOOD A	004-ALT	233862	13	13	8958-9212						
604539	HOSS B SUZ;SUTTON A	004-ALT	222949	824	18							
604539	HOSS B SUZ;SUTTON A	003-ALT	222950	0	13							
604539	HOSS B SUZ;SUTTON A	5-ALT	223491	0	200							
604539	HOSS B SUZ;SUTTON A	006-ALT	225054	0	242							
604539	HOSS B SUZ;KETTLER	001-ALT	231188	0	15	7068-11040						
604539	HOSS B SUZ;KETTLER	002-ALT	233709	0	79	6991-10723						
604539	HOSS B SUZ;T CRAWLEY	001-ALT	234520	0	50	7055-10918						
604539	HOSS B SUZ;SUTTON A	007-ALT	234521	0	5	7089-8098						
604539	HOSS B SUZ;SUTTON A	008-ALT	237041	0	30	7391-10164						
604539	HOSS B SUZ;SUTTON A	009-ALT	239647	0	12							
604539	HOSS B SUZ;H CRAWLEY	001-ALT	239648	0	160	7302-11068						
604612	HOSS B SUAA;WILLAMETTE B 17	1	223943	44	44							
605237	HOSS B SUMM;EDWARDS 9	1-ALT	224701	423	17							
605237	HOSS B SUMM;L K GRIFFIN ETAL 9	001-ALT	237893	0	49	8325-10411						
605237	HOSS B SUMM;H KETTLER 9	001-ALT	239404	0	123							
605237	HOSS B SUMM;P G PALMER 9	001-ALT	239527	0	140							
605237	HOSS B SUMM;EDWARDS 9	002-ALT	239846	0	94							
605509	HOSS B SULL;LYLES A	001	213361	162	60							
605509	HOSS B SULL;MOORE A	001-ALT	216762	0	12							
605509	HOSS B SULL;JACKSON HEIRS 8	001-ALT	235185	0	90							

SONRIS/2000 Proration Schedule (GAS)


Report run on: Jun 27, 2018 7:47 AM

For Date Range : 01 Jul, 2018

Thru

31 Dec, 2018

District 6		SHREVEPORT		Field Name		BRYCELAND, WEST		Operator		TANOS EXPLORATION II, LLC		Pool	Acreage	Remarks
Field Id	2000	Field Name	BRYCELAND, WEST	Oper Id	T287	Operator	TANOS EXPLORATION II, LLC	Well No.	Well Serial	Allowable	Potential	Pool	Acreage	Remarks
Luw	Luw/Well Name	Well No.	Well Serial	Allowable	Potential	Pool	Acreage	Remarks						
606580	HOSS A SUO;HIGHLAND T&I CO	001-ALT	132977	35	20	7279-94								
606580	HOSS A SUO;DORIS BUTLER 30	1-D-ALT	176272	0	15									
606629	HOSS B SUKK;WOODARD WALKER N	001	176214	260	40									
606629	HOSS B SUKK;CARTER HEIRS C	001-ALT	212744	0	20									
606629	HOSS B SUKK;CARTER HEIRS C	002-ALT	220298	0	50									
606629	HOSS B SUKK;CARTER 7	001-ALT	235053	0	30									
606629	HOSS B SUKK;CARTER HEIRS D	001-ALT	235636	120	120									
607176	HOSS A SUV;LA MINERALS LTD 31	003-ALT	220762	23	23	7492-7974								
607426	HOSS A SUFF;THRASHER A	001	212942	28	28									
607730	HOSS B SUR;E W MERRITT	004-ALT	220348	405	75									
607730	HOSS B SUR;E W MERRITT	006-ALT	226889	0	150									
607730	HOSS B SUR;COLVIN	003-ALT	231690	0	40									
607730	HOSS B SUR;E W MERRITT	007-ALT	236456	0	140									
608709	HOSS A SUU;O L MCCONATHY	001-ALT	197039	35	35	7429-8602								
611229	HOSS B SUEE;WILLAMETTE 21	001-ALT	227442	11	11									
611663	HOSS B SUTT;CARTER D	001	215997	948	12									
611663	HOSS B SUTT;COURTNEY 4	001-ALT	229386	0	50									
611663	HOSS B SUTT;RHODES EST	002-ALT	230541	0	90									
611663	HOSS B SUTT;NIXON 6	001-ALT	230739	0	55									
611663	HOSS B SUTT;HINES B	001-ALT	231986	0	36									
611663	HOSS B SUTT;HINES C	001-ALT	232180	0	45									
611663	HOSS B SUTT;GARNER 4	001-ALT	233729	0	90									
611663	HOSS B SUTT;COURTNEY 4	002-ALT	233941	0	95									
611663	HOSS B SUTT;COURTNEY 5	001-ALT	235917	0	10									
611663	HOSS B SUTT;COURTNEY 5	002-ALT	237211	0	120									
611908	HOSS A SUTT;HINES A	001-D	217543	62	16									
611908	HOSS A SUTT;RHODES EST	1-D-ALT	221507	0	1									
611908	HOSS A SUTT;GARNER 4	1-D-ALT	233730	0	5									
611908	HOSS A SUTT;COURTNEY 5	1-D-ALT	236169	0	15									
611908	HOSS A SUTT;COURTNEY 5	2-D-ALT	237216	0	10									
612013	HOSS B SUE;CRAWFORD F	001	217676	451	130									
612013	HOSS B SUE;M C HARRISON	001-ALT	222847	0	20	7314-9002								
612013	HOSS B SUE;PERRITT	001-ALT	234714	0	120									
612013	HOSS B SUE;PERRITT	002-ALT	234821	0	36									
612013	HOSS B SUE;MARTIN TIMBER 16	001-ALT	234973	0	145									
612435	HOSS B SUNN;HAMNER	001	220357	166	28									
612435	HOSS B SUNN;WOODARD WALKER 1	001-ALT	232770	0	20									
612435	HOSS B SUNN;WOODARD WALKER L&	001-ALT	236180	0	78	8205-9277								
612435	HOSS B SUNN;C S CARTER ETAL 6	001-ALT	236357	0	40	8573-9259								
612525	HOSS B SUY;N NAMIE	001-ALT	231676	45	31	7396-10576								
612525	HOSS B SUY;N NAMIE	002-ALT	233942	0	14	7246-9420								
612780	HOSS B SUX;MERRITT E	001	222661	720	75									
612780	HOSS B SUX;YOUNGBLOOD	003-ALT	231709	0	195									
612874	HOSS A SUJ;WOODARD WALKER P	001-ALT	219596	20	20									
613395	JA RA SUB;MERRITT F	001-ALT	219991	10	10									
615689	PET RA SUD;WILLAMETTE 11	001	223901	13	12									




SONRIS/2000 Proration Schedule (GAS)

Report run on: Jun 27, 2018 7:47 AM

For Date Range : 01 Jul, 2018

Thru 31 Dec, 2018

District 6 SHREVEPORT									
Field Id 2000		Field Name BRYCELAND, WEST							
Oper Id T287		Operator TANOS EXPLORATION II, LLC							
Luw	Luw/Well Name	Well No.	Well Serial	Allowable	Potential	Pool	Acreage	Remarks	
615689	PET RA SUD;YOUNGBLOOD A	002-ALT	225584	0	1				
616623	PET RA SUE;YOUNGBLOOD	001-ALT	143263	0	115				
616623	PET RA SUE;HICKS 12	001	225507	130	15	7092-7166			
617945	HOSS A SUNN;WOODARD WALKER PT	001-ALT	236181	300	300				
Field Total:				19,313	18,349				
Field Id 2052		Field Name BUFFALO BAYOU							
Oper Id 3096		Operator JEEMS BAYOU PRODUCTION CORP.							
Luw	Luw/Well Name	Well No.	Well Serial	Allowable	Potential	Pool	Acreage	Remarks	
608889	LAF RA SUE;SHARP	001	193344	40	40				
Field Total:				40	40				
Field Id 2116		Field Name BURR FERRY, NORTH							
Oper Id T3580		Operator TEXEGY OPERATING COMPANY LLC							
Luw	Luw/Well Name	Well No.	Well Serial	Allowable	Potential	Pool	Acreage	Remarks	
612044	AUS C RA SUA;TEMPLE 28	001	217716	35	35				
612314	AUS C RA SUU;BLACKSTONE 7	001	219209	10	10				
612315	AUS C RA SUV;SONAT MINRLS 10	001	218924	24	24				
612318	AUS C RA SUBB;SONAT MINRLS 18	001	219106	76	76				
612319	AUS C RA SUEE;SONAT MINRLS 24	001	218922	682	682	12425-16120			
612327	AUS C RA SUII;SONAT MINRLS A27	001	219403	191	191	12423-17200			
612329	AUS C RA SUQ;TEMPLE 21	001	219374	15	15	11325-15701			
612330	AUS C RA SUT;SONAT MINRLS 28	001	219639	25	25				
612331	AUS C RA SUY;SONAT MINRLS 4	001	219578	110	110				
612332	AUS C RA SUDD;LANGTON 20	001	219671	42	42	12080-16958			
Field Total:				1,210	1,210				
Field Id 2152		Field Name CADDO PINE ISLAND							
Oper Id 0385		Operator BHB OIL, INC							
Luw	Luw/Well Name	Well No.	Well Serial	Allowable	Potential	Pool	Acreage	Remarks	
302337	HOPE G	001	166471	16	16				
302337	HOPE G	002	166472	16	16				
302337	HOPE G	003	166473	11	11				
302338	PALA G	001	171052	11	11				
302338	PALA G	002	171053	11	11				
302338	PALA G	003	171054	11	11				
302338	PALA G	004	171055	11	11				
302338	PALA G	005	171056	11	11				



SONRIS/2000 Proration Schedule (GAS)


Report run on: Jun 27, 2018 7:47 AM

For Date Range : 01 Jul, 2018

Thru

31 Dec, 2018

District 6		SHREVEPORT		Field Id 2152		Field Name CADDO PINE ISLAND		Operator GEMINI EXPLORATIONS, INC.		Pool	Acreage	Remarks
Luw	Luw/Well Name	Well No.	Well Serial	Allowable	Potential							
302432	COMEGYS	001	221497	0	0							
302432	COMEGYS	002	221498	0	0							
302432	COMEGYS	003	221499	0	0							
302432	COMEGYS	004	221500	0	0							
302432	COMEGYS	005	221501	0	0							
302432	COMEGYS	006	221588	0	0							
302432	COMEGYS	008	221590	0	0							
302432	COMEGYS	009	221591	0	0							
302432	COMEGYS	012	221687	0	0							
302432	COMEGYS	013	226122	0	0							
302432	COMEGYS	014	226123	0	0							
302432	COMEGYS	015	226124	0	0							
302433	COMEGYS 19	001	222425	0	0							
302433	COMEGYS 19	002	222426	0	0							
302433	COMEGYS 19	004	222528	0	0							
302433	COMEGYS 19	005	222529	0	0							
302433	COMEGYS 19	6	223872	0	0							
302433	COMEGYS 19	7	224450	0	0							
302433	COMEGYS 19	8	224451	0	0							
302434	COMEGYS 24	001	222424	0	0							
302434	COMEGYS 24	002	222467	0	0							
302434	COMEGYS 24	003	222530	0	0							
302434	COMEGYS 24	004	222531	0	0							
302434	COMEGYS 24	005	223832	0	0							
302434	COMEGYS 24	007	223834	0	0							
302435	COMEGYS 25	002	221689	0	0							
302435	COMEGYS 25	003	221761	0	0							
302435	COMEGYS 25	004	221762	0	0							
302435	COMEGYS 25	005	221763	0	0							
302435	COMEGYS 25	006	221764	0	0							
302435	COMEGYS 25	007	221800	0	0							
302435	COMEGYS 25	009	221802	0	0							
302435	COMEGYS 25	010	221803	0	0							
302435	COMEGYS 25	011	221804	0	0							
302435	COMEGYS 25	012	221805	0	0							
302435	COMEGYS 25	013	221937	0	0							
302435	COMEGYS 25	014	221938	0	0							
302435	COMEGYS 25	015	221939	0	0							
302435	COMEGYS 25	016	221940	0	0							
302435	COMEGYS 25	017	221941	0	0							
302435	COMEGYS 25	018	221942	0	0							
302435	COMEGYS 25	019	221943	0	0							
302435	COMEGYS 25	020	221944	0	0							
302435	COMEGYS 25	021	222148	0	0							
302435	COMEGYS 25	022	222149	0	0							
302435	COMEGYS 25	023	222150	0	0							



SONRIS/2000 Proration Schedule (GAS)

Report run on: Jun 27, 2018 7:47 AM

For Date Range : 01 Jul, 2018

Thru

31 Dec, 2018

District 6		SHREVEPORT		Field Id 2152		Field Name CADDO PINE ISLAND		Operator GEMINI EXPLORATIONS, INC.		Pool	Acreage	Remarks
Luw	Luw/Well Name	Well No.	Well Serial	Allowable	Potential							
302435	COMEGYS 25	24	224448	0	0							
302435	COMEGYS 25	25	224449	0	0							
302435	COMEGYS 25	26	224539	0	0							
302435	COMEGYS 25	27	224540	0	0							
302435	COMEGYS 25	28	224566	0	0							
302435	COMEGYS 25	031	226125	0	0							
302435	COMEGYS 25	033	226257	0	0							
302435	COMEGYS 25	034	226258	0	0							
302436	COMEGYS 26	001	221690	0	0							
302436	COMEGYS 26	002	221691	0	0							
302436	COMEGYS 26	003	221945	0	0							
302436	COMEGYS 26	010	222062	0	0							
302436	COMEGYS 26	004	222072	0	0							
302436	COMEGYS 26	005	222073	0	0							
302436	COMEGYS 26	006	222074	0	0							
302436	COMEGYS 26	007	222075	0	0							
302436	COMEGYS 26	008	222076	0	0							
302436	COMEGYS 26	009	222077	0	0							
302436	COMEGYS 26	011	222078	0	0							
302436	COMEGYS 26	012	222079	0	0							
302436	COMEGYS 26	013	222080	0	0							
302436	COMEGYS 26	014	222154	0	0							
302436	COMEGYS 26	015	222155	0	0							
302436	COMEGYS 26	016	222156	0	0							
302436	COMEGYS 26	017	222157	0	0							
302436	COMEGYS 26	018	222158	0	0							
302436	COMEGYS 26	019	222159	0	0							
302436	COMEGYS 26	020	222160	0	0							
302436	COMEGYS 26	021	222161	0	0							
302436	COMEGYS 26	022	222162	0	0							
302436	COMEGYS 26	023	222163	0	0							
302436	COMEGYS 26	024	222164	0	0							
302436	COMEGYS 26	025	222165	0	0							
302436	COMEGYS 26	026	222166	0	0							
302436	COMEGYS 26	027	222167	0	0							
302436	COMEGYS 26	028	222168	0	0							
302436	COMEGYS 26	030	222170	0	0							
302436	COMEGYS 26	031	226127	0	0							
302443	KELLY	003	221785	0	0							
302443	KELLY	004	221786	0	0							
302443	KELLY	007	221789	0	0							
302444	LEROY KIRBY	001	221405	1	1							
302444	LEROY KIRBY	002	221406	1	1							
302444	LEROY KIRBY	007	221411	1	1							
302446	NANCE	1	223876	0	0							
302446	NANCE	2	223877	0	0							

SONRIS/2000 Proration Schedule (GAS)


Report run on: Jun 27, 2018 7:47 AM

For Date Range : 01 Jul, 2018

Thru

31 Dec, 2018

District 6 SHREVEPORT									
Field Id 2152		Field Name CADDO PINE ISLAND							
Oper Id 1994		Operator GEMINI EXPLORATIONS, INC.							
<i>Luw</i>	<i>Luw/Well Name</i>	<i>Well No.</i>	<i>Well Serial</i>	<i>Allowable</i>	<i>Potential</i>	<i>Pool</i>	<i>Acreage</i>	<i>Remarks</i>	
302446	NANCE	3	223878	0	0				
Oper Id 2410		Operator HART & MCFARLAND							
302321	HART ETAL	002	162750	7	7				
302321	HART ETAL	003	165650	7	7				
302321	HART ETAL	006	203913	7	7				
Oper Id 3957		Operator T & R OIL							
302334	STINSON A	002	219626	10	10				
302334	STINSON A	003	219721	10	10				
302334	STINSON A	004	219741	10	10				
302334	STINSON A	006	231660	10	10				
Oper Id 5328		Operator SEAGULL OPERATING CO., INC.							
304126	LLOYD KA	026	225004	0	0				
613896	PXY RD SUA;MUSLOW KD	025	129721	0	0				
Oper Id 5409		Operator REBEL OIL COMPANY							
302351	MCCAIN	010	172952	4	4				
Oper Id 6443		Operator WILCOX OPERATING CORPORATION							
617545	PET RH SUA;HALL-HARGRAVES	001	236498	75	75	4952-4960			
Oper Id A1760		Operator AETHON ENERGY OPERATING LLC							
617681	HA RA SU54;VOLENTINE 5-33 H	001	245927	3,526	2,100				
617681	HA RA SU54;VOLENTINE 5-33 H	002-ALT	247493	0	1,426	10373-16771			
617695	HA RA SU62;COMEGYS 6-7 H	001	246867	867	867	10535-17657			
617696	HA RA SU61;COMEGYS 32-29 H	001	246868	1,891	1,891	10072-16006			
617697	HA RA SUZZ;KIRBY 7-6 H	001	246964	1,149	1,149	10181-17444			
617707	HA RA SUXX;YARBROUGH ETAL18-7H	001	246105	764	764	10084-16504			
617708	HA RA SU55;COMEGYS 35-3 H	001	246834	677	677	10081-16546			
617717	HA RA SU58;HALL-WILLIAMS 4-34H	001	247044	1,418	1,418				
617747	HA RA SUHH;LA TIDE CO 2 H	001	246493	1,112	1,112				
617749	HA RA SU60;COMEGYS 25-36 H	001	247074	959	959	10179-16360			
617750	HA RA SUYY;SPRINGBANK 13-12 H	001	247395	711	711	10072-16619			
Oper Id B138		Operator C. J. BROOME OIL COMPANY							
304874	ROBERTSON A	005	174143	8	8				
304874	ROBERTSON A	004	213480	0	0				



SONRIS/2000 Proration Schedule (GAS)


Report run on: Jun 27, 2018 7:47 AM

For Date Range : 01 Jul, 2018

Thru

31 Dec, 2018

District 6 SHREVEPORT									
Field Id 2152		Field Name CADDO PINE ISLAND							
Oper Id B138		Operator C. J. BROOME OIL COMPANY							
<i>Luw</i>	<i>Luw/Well Name</i>	<i>Well No.</i>	<i>Well Serial</i>	<i>Allowable</i>	<i>Potential</i>	<i>Pool</i>	<i>Acreage</i>	<i>Remarks</i>	
304874	ROBERTSON A	006	228384	3	3				
Oper Id C426		Operator CADDO PARISH HOLDINGS LLC							
304500	J S NOEL	001	226303	6	6				
Oper Id D217		Operator DUCHARME OIL, LLC							
609299	FLA RA SUF;R V GLASSELL ET AL	003	198373	0	0				
Oper Id G051		Operator ROY D. GISH							
302307	BLANCHARD	001	218500	8	8				
302307	BLANCHARD	002	218516	8	8				
302307	BLANCHARD	003	218517	8	8				
302307	BLANCHARD	004	218539	8	8				
302307	BLANCHARD	005	218540	8	8				
302307	BLANCHARD	006	218779	8	8				
302308	COMEGYS A	001	218881	5	5				
302308	COMEGYS A	002	218882	5	5				
302309	K & C	001	218759	5	5				
302309	K & C	002	218780	5	5				
302309	K & C	003	218781	5	5				
302309	K & C	004	218782	5	5				
302310	K&C A	001	218823	5	5				
302311	KIRBY A	002	217989	8	8				
302311	KIRBY A	003	217990	8	8				
302311	KIRBY A	004	218007	6	6				
302311	KIRBY A	005	218008	6	6				
302311	KIRBY A	006	224693	6	6				
302311	KIRBY A	007	224694	6	6				
302380	BRADFORD HEIRS	002	221919	6	6				
302380	BRADFORD HEIRS	003	221920	12	12				
302380	BRADFORD HEIRS	005	221980	6	6				
302381	HARRIS	001	222026	13	13				
302381	HARRIS	002	222052	13	13				
302381	HARRIS	005	222054	8	8				
302381	HARRIS	010	225249	5	5				
302381	HARRIS	011	225433	5	5				
302382	KIRBY	001	222353	9	9				
302382	KIRBY	002	222354	9	9				
302382	KIRBY	003	222375	9	9				
302382	KIRBY	004	222376	9	9				
302382	KIRBY	005	222416	9	9				
302382	KIRBY	006	222417	9	9				
302382	KIRBY	007	222461	8	8				



SONRIS/2000 Proration Schedule (GAS)


Report run on: Jun 27, 2018 7:47 AM

For Date Range : 01 Jul, 2018

Thru

31 Dec, 2018

District 6		SHREVEPORT		Field Id 2152		Field Name CADDO PINE ISLAND		Oper Id G051		Operator ROY D. GISH		Pool	Acreage	Remarks
Luw	Luw/Well Name	Well No.	Well Serial	Allowable	Potential									
302382	KIRBY	011	222500	8	8									
302382	KIRBY	012	222501	8	8									
302382	KIRBY	014	222544	8	8									
302382	KIRBY	015	222545	6	6									
302382	KIRBY	016	222546	8	8									
302382	KIRBY	017	222580	8	8									
302382	KIRBY	018	222581	8	8									
302382	KIRBY	019	222599	8	8									
302382	KIRBY	022	222602	8	8									
302382	KIRBY	024	222618	7	7									
302382	KIRBY	025	222619	8	8									
302382	KIRBY	026	222620	8	8									
302382	KIRBY	027	222621	7	7									
302385	YARBOROUGH	003	222222	7	7									
302385	YARBOROUGH	001	222236	8	8									
302386	FENNER	002	198812	2	2									
302387	GISH A	008	219122	7	7									
302387	GISH A	009	219123	8	8									
302387	GISH A	010	219124	9	9									
302387	GISH A	011	219125	5	5									
302387	GISH A	013	219747	6	6									
302387	GISH A	012	220471	6	6									
302387	GISH A	014	220472	6	6									
302387	GISH A	015	222082	8	8									
302387	GISH A	016	222083	8	8									
302387	GISH A	017	222084	6	6									
302387	GISH A	018	222085	6	6									
302387	GISH A	019	222665	6	6									
302387	GISH A	020	222794	6	6									
302387	GISH A	022	222869	4	4									
302387	GISH A	023	222870	4	4									
302387	GISH A	024	222871	4	4									
302387	GISH A	025	223219	5	5									
302387	GISH A	026	223220	4	4									
302387	GISH A	27	223667	4	4									
302387	GISH A	29	223910	4	4									
302387	GISH A	30	224092	2	2									
302387	GISH A	31	224093	1	1									
302387	GISH A	32	224467	6	6									
302387	GISH A	33	224468	7	7									
302387	GISH A	34	224469	7	7									
302387	GISH A	035	224918	4	4									
302387	GISH A	036	224919	6	6									
302387	GISH A	037	225042	5	5									
302387	GISH A	038	225043	5	5									
302387	GISH A	039	227374	4	4									



SONRIS/2000 Proration Schedule (GAS)

Report run on: Jun 27, 2018 7:47 AM

For Date Range : 01 Jul, 2018

Thru

31 Dec, 2018

District 6 SHREVEPORT									
Field Id 2152		Field Name CADDO PINE ISLAND							
Oper Id G051		Operator ROY D. GISH							
<i>Luw</i>	<i>Luw/Well Name</i>	<i>Well No.</i>	<i>Well Serial</i>	<i>Allowable</i>	<i>Potential</i>	<i>Pool</i>	<i>Acreage</i>	<i>Remarks</i>	
302387	GISH A	040	227375	7	7				
302387	GISH A	041	246897	7	7				
Oper Id L212		Operator LAGNIAPPE LENDING, LLC							
<i>Luw</i>	<i>Luw/Well Name</i>	<i>Well No.</i>	<i>Well Serial</i>	<i>Allowable</i>	<i>Potential</i>	<i>Pool</i>	<i>Acreage</i>	<i>Remarks</i>	
302342	KEN LAWLER	001	224139	0	0			NO DT1	
Oper Id M170		Operator MARTIN PRODUCTION COMPANY							
<i>Luw</i>	<i>Luw/Well Name</i>	<i>Well No.</i>	<i>Well Serial</i>	<i>Allowable</i>	<i>Potential</i>	<i>Pool</i>	<i>Acreage</i>	<i>Remarks</i>	
051916	LIMEKILN ETAL	005	250609	400	8				
Oper Id M191		Operator MORANSCO ENERGY CORPORATION							
<i>Luw</i>	<i>Luw/Well Name</i>	<i>Well No.</i>	<i>Well Serial</i>	<i>Allowable</i>	<i>Potential</i>	<i>Pool</i>	<i>Acreage</i>	<i>Remarks</i>	
302369	GLASSELL A	001	223510	1	1				
302369	GLASSELL A	002	223511	1	1				
302369	GLASSELL A	003	223512	1	1				
302369	GLASSELL A	008	223793	1	1				
302369	GLASSELL A	009	223950	1	1				
302370	HUDSON ETAL	001	213925	1	1				
302370	HUDSON ETAL	002	213954	1	1				
302370	HUDSON ETAL	003	214056	1	1				
302372	OXY USA INC	001	222514	1	1				
302372	OXY USA INC	002	222515	1	1				
302372	OXY USA INC	003	222701	2	2				
302372	OXY USA INC	004	224604	1	1				
302372	OXY USA INC	005	224605	1	1				
302372	OXY USA INC	006	224606	1	1				
302372	OXY USA INC	007	224762	1	1				
302372	OXY USA INC	008	224763	1	1				
302373	STANDKE	1	224393	1	1				
302373	STANDKE	2	224394	1	1				
302373	STANDKE	003	224834	1	1				
302373	STANDKE	005	224949	1	1				
302373	STANDKE	006	226205	3	3				
302374	VUA;BALLARD ISLAND O&G CO	001	222499	1	1				
302376	VUB;BALLARD ISLAND O&G CO A	001	222696	1	1				
302407	GLASSELL	006	223014	0	0				
302408	VOLENTINE	001	221538	2	2				
302408	VOLENTINE	002	228061	2	2				
302409	WASHINGTON	001	222140	4	4				
302409	WASHINGTON	003	222504	4	4				
302410	WHITTEN	001	222136	4	4				
302410	WHITTEN	003	222137	4	4				
302410	WHITTEN	004	222139	4	4				
302419	CARLISLE C	001	216320	3	3				
302420	CARLISLE B	006	228451	1	1				




SONRIS/2000 Proration Schedule (GAS)

Report run on: Jun 27, 2018 7:47 AM

For Date Range : 01 Jul, 2018

Thru 31 Dec, 2018

District 6		SHREVEPORT						
Field Id	2152	Field Name	CADDO PINE ISLAND					
Oper Id	M191	Operator	MORANSCO ENERGY CORPORATION					
Luw	Luw/Well Name	Well No.	Well Serial	Allowable	Potential	Pool	Acreage	Remarks
302421	COMEGYS	008	216925	7	7			
302421	COMEGYS	009	216926	7	7			
302421	COMEGYS	012	218586	7	7			
302431	CHEM-AIR INC	3	224374	1	1			
302431	CHEM-AIR INC	6	224377	1	1			
302431	CHEM-AIR INC	9	224380	1	1			
304204	LUNN	001	225406	3	3			
304204	LUNN	002	225407	3	3			
304205	DICKSON ETAL	001	224831	2	2			
304205	DICKSON ETAL	002	224832	2	2			
304205	DICKSON ETAL	003	224833	2	2			
304233	CARLISLE A	002	223090	1	1			
304504	NANCE	001	226096	2	2			
304504	NANCE	002	226097	2	2			
304649	VOLENTINE A	001	227473	1	1			
304649	VOLENTINE A	002	227474	1	1			
305344	CARLISLE F	004	222566	1	1			
305344	CARLISLE F	5	223594	1	1			
305344	CARLISLE F	008	224882	1	1			
305344	CARLISLE F	009	224883	1	1			
305345	CARLISLE G	003	222561	1	1			
305345	CARLISLE G	004	222562	1	1			
305346	GLASSELL B	001	222717	1	1			
305346	GLASSELL B	003	222769	1	1			
Oper Id	M289	Operator	MATADOR PRODUCTION COMPANY					
Luw	Luw/Well Name	Well No.	Well Serial	Allowable	Potential	Pool	Acreage	Remarks
615519	HA RA SUI;HALL 9 H	001	238345	77	77	10259-14455		
615922	HA RA SUC;HALL 5 H	001	237687	9	9	10180-15341		
616025	HA RA SUP;LANIER 16 H	001	238210	9	9	10546-14477		
Oper Id	P289	Operator	PETRO-CHEM OPERATING COMPANY, INC.					
Luw	Luw/Well Name	Well No.	Well Serial	Allowable	Potential	Pool	Acreage	Remarks
617851	CV RA SUH;WILSON 8	001	248659	11	11			
Oper Id	S277	Operator	SES PRODUCTION					
Luw	Luw/Well Name	Well No.	Well Serial	Allowable	Potential	Pool	Acreage	Remarks
302352	NANCE	001	221233	8	8			
302352	NANCE	002	221234	25	25			
302352	NANCE	003	221235	25	25			
302352	NANCE	004	221236	25	25			
302352	NANCE	005	221237	25	25			
302352	NANCE	006	221238	25	25			
302352	NANCE	007	221239	25	25			
302352	NANCE	008	221240	25	25			
302352	NANCE	009	221241	25	25			




SONRIS/2000 Proration Schedule (GAS)

Report run on: Jun 27, 2018 7:47 AM

For Date Range : 01 Jul, 2018

Thru 31 Dec, 2018

District 6 SHREVEPORT									
Field Id 2152		Field Name CADDO PINE ISLAND							
Oper Id S277		Operator SES PRODUCTION							
<i>Luw</i>	<i>Luw/Well Name</i>	<i>Well No.</i>	<i>Well Serial</i>	<i>Allowable</i>	<i>Potential</i>	<i>Pool</i>	<i>Acreage</i>	<i>Remarks</i>	
302353	PAYNE	001	206982	20	20				
304202	ARDIS CO	011	225333	35	35				
304202	ARDIS CO	013	225335	25	25				
304202	ARDIS CO	017	225541	20	20				
304202	ARDIS CO	021	225958	25	25				
304202	ARDIS CO	024	226513	30	30				
304202	ARDIS CO	026	226613	15	15				
304202	ARDIS CO	027	226614	10	10				
304225	WYCHE	001	225546	15	15				
304225	WYCHE	003	225702	20	20				
304225	WYCHE	004	225703	20	20				
304225	WYCHE	006	225801	20	20				
304312	HAMMONDS	001	225701	30	30				
304436	STINSON	001	226261	25	25				
305638	C W LANE HEIRS ETAL	001	233168	15	15				
305717	HICKMAN	001	234290	10	10				
305973	FLORENCE	001	235584	12	12				
305975	WILHITE ELECTRIC	001	236436	45	45				
305975	WILHITE ELECTRIC	004	236875	12	12				
305975	WILHITE ELECTRIC	005	236876	12	12				
305980	MCCLURE	001	235583	10	10				
306044	JOLLY HEIRS	002	237380	15	15				
Oper Id T046		Operator THREE SISTERS PETROLEUM, INC.							
<i>Luw</i>	<i>Luw/Well Name</i>	<i>Well No.</i>	<i>Well Serial</i>	<i>Allowable</i>	<i>Potential</i>	<i>Pool</i>	<i>Acreage</i>	<i>Remarks</i>	
302439	E C CHRISTIAN	055	153223	0	0				
302442	J B SLATTERY B	001	156466	0	0				
Oper Id W031		Operator WEISER- BROWN OPERATING COMPANY							
<i>Luw</i>	<i>Luw/Well Name</i>	<i>Well No.</i>	<i>Well Serial</i>	<i>Allowable</i>	<i>Potential</i>	<i>Pool</i>	<i>Acreage</i>	<i>Remarks</i>	
617742	HOSS RE SUD;USA 6	001	247093	90	90	5661-5730			
Oper Id W157		Operator FAY A. WILLIAMS							
<i>Luw</i>	<i>Luw/Well Name</i>	<i>Well No.</i>	<i>Well Serial</i>	<i>Allowable</i>	<i>Potential</i>	<i>Pool</i>	<i>Acreage</i>	<i>Remarks</i>	
304152	SUN OIL CO FEE G	001	224898	0	0				
Oper Id W205		Operator WOOLDRIDGE LAND & CATTLE, LLC							
<i>Luw</i>	<i>Luw/Well Name</i>	<i>Well No.</i>	<i>Well Serial</i>	<i>Allowable</i>	<i>Potential</i>	<i>Pool</i>	<i>Acreage</i>	<i>Remarks</i>	
306620	WOOLDRIDGE PROPERTIES	004	990224	5	5				
Field Total:				15,234	14,842				
Field Id 2232		Field Name CALVIN							
Oper Id 5555		Operator SMITH OPERATING & MGMT CO							
<i>Luw</i>	<i>Luw/Well Name</i>	<i>Well No.</i>	<i>Well Serial</i>	<i>Allowable</i>	<i>Potential</i>	<i>Pool</i>	<i>Acreage</i>	<i>Remarks</i>	




SONRIS/2000 Proration Schedule (GAS)

Report run on: Jun 27, 2018 7:47 AM

For Date Range : 01 Jul, 2018

Thru 31 Dec, 2018

District 6 SHREVEPORT									
Field Id 2232		Field Name CALVIN							
Oper Id 5555		Operator SMITH OPERATING & MGMT CO							
Luw	Luw/Well Name	Well No.	Well Serial	Allowable	Potential	Pool	Acreage	Remarks	
606355	HOSS RA SUB;PLACID 4-30	001	217102	39	39	9298-9308			
606936	SLI RA SUA;USA 3-31	001	156623	215	40	8399-8429			
606936	SLI RA SUA;PLACID 9-25	001-ALT	214929	0	175	8360-72			
Field Total:				254	254				
Field Id 2264 Field Name CANADIAN BAYOU									
Oper Id 60005		Operator INDIGO MINERALS LLC							
Luw	Luw/Well Name	Well No.	Well Serial	Allowable	Potential	Pool	Acreage	Remarks	
614799	CV RA SUA;DENNINGTON ETAL	001	234088	7	7				
614800	CV RA SUB;L C BLUNT JR ETUX 12	001	234208	91	91				
616951	HA RA SUB;LARRY FRANKLIN 12 H	001	240633	15,809	1,497				
617025	HA RA SUA;BEN ONEAL ETAL 13 H	001	241114	17,018	488				
617025	HA RA SUA;J A BLUNT 13-24 HC	003-ALT	249622	0	10,200	12060-19501			
617025	HA RA SUA;DESOTO OG 13-12-1 HC	001-ALT	249760	0	8,096	12050-20409			
617025	HA RA SUA;DESOTO OG 13-12 HC	001-ALT	249761	0	6,472	12080-15664			
617025	HA RA SUA;DESOTO OG 13-12-1 HC	002-ALT	249802	0	10,645	12154-20896			
617031	HA RA SUA;J A BLUNT 13-24 HC	001-ALT	249620	0	6,851	12449-19731			
617031	HA RA SUA;J A BLUNT 13-24 HC	002-ALT	249621	0	8,985	12100-19603			
617941	HA RB SU64;			2,834	0				
Oper Id D098		Operator DZURIK INTERESTS, INC.							
Luw	Luw/Well Name	Well No.	Well Serial	Allowable	Potential	Pool	Acreage	Remarks	
609963	GR RC SUE;MCCOY ETAL	001	229454	106	106				
Oper Id S396		Operator SILVER OAK OPERATING, LLC							
Luw	Luw/Well Name	Well No.	Well Serial	Allowable	Potential	Pool	Acreage	Remarks	
608297	GR RB SUA;L A SMITH	001	153801	75	75				
Field Total:				35,940	53,513				
Field Id 2332 Field Name CARROLL CREEK									
Oper Id 60046		Operator VINE OIL & GAS LP							
Luw	Luw/Well Name	Well No.	Well Serial	Allowable	Potential	Pool	Acreage	Remarks	
616150	HA RA SUJ;LEM JONES 9	001	240886	71	71	13888-17321			
616188	HA RA SUK;MICHAEL JONES 10 H	001	240955	138	138				
616335	HA RA SUM;BO JONES SR EST 16H	001	240625	6	6				
616375	HA RA SUI;C E MILNER 8 H	001	240844	281	281	13355-17496			
616383	HA RA SUF;SUSTAINABLE FTS 3 H	001	240744	36	36				
616420	HA RA SUG;JOANNA CARSON 4 H	001	240295	14	14				
616468	HA RA SUH;BROWN SW MINERALS 5H	002-ALT	250512	0	12,000				
616468	HA RA SUH;BROWN SW MINERALS 5H	003-ALT	250513	0	12,000				
616468	HA RA SUH;DUPREE 5 H	001-ALT	250530	0	13,100				



SONRIS/2000 Proration Schedule (GAS)


Report run on: Jun 27, 2018 7:47 AM

For Date Range : 01 Jul, 2018

Thru

31 Dec, 2018

District 6 SHREVEPORT									
Field Id 2332		Field Name CARROLL CREEK							
Oper Id 60046		Operator VINE OIL & GAS LP							
Luw	Luw/Well Name	Well No.	Well Serial	Allowable	Potential	Pool	Acreage	Remarks	
616468	HA RA SUH;DUPREE 5 H	002-ALT	250531	0	14,100				
616468	HA RA SUH;DUPREE 5 H	003-ALT	250532	0	13,500				
616481	HA RA SUB;SUSTAINABLE FTS 2 H	001	241397	15	15				
616669	HA RA SUL;LEM JONES 15	001	241314	37	37				
Oper Id G2380		Operator GEP HAYNESVILLE, LLC							
Luw	Luw/Well Name	Well No.	Well Serial	Allowable	Potential	Pool	Acreage	Remarks	
616571	HA RA SUQ;SUSTAINABLE FTS 34 H	001	241279	65	65	13349-17205			
616633	HA RA SUP;ELMWOOD LAND 33 H	001	241100	70	70				
Field Total:				733	65,433				
Field Id 2336		Field Name CARTERVILLE							
Oper Id E145		Operator ELYSIUM JENNINGS, LLC							
Luw	Luw/Well Name	Well No.	Well Serial	Allowable	Potential	Pool	Acreage	Remarks	
601494	SMK B SUF;FRAZIER C	001	70705	285	285				
601495	SMK A RA SUG;FARRINGTON E	001	195227	124	124				
608755	SMK C RA SUA;HOLLAND	001	190414	134	122				
608755	SMK C RA SUA;ANTHONY	1-D-ALT	203545	0	12				
Field Total:				543	543				
Field Id 2344		Field Name CARTERVILLE, NORTH							
Oper Id 6313		Operator SUNDANCE ENERGY CORPORATION							
Luw	Luw/Well Name	Well No.	Well Serial	Allowable	Potential	Pool	Acreage	Remarks	
608810	HAY RA SU15;IPCO 15	001	190978	0	0				
Oper Id A4382		Operator AMPLIFY ENERGY OPERATING LLC							
Luw	Luw/Well Name	Well No.	Well Serial	Allowable	Potential	Pool	Acreage	Remarks	
615276	HAY RA SU20;PETRO-HUNT LLC 10	001	237564	0	0			NO DT1	
Oper Id E145		Operator ELYSIUM JENNINGS, LLC							
Luw	Luw/Well Name	Well No.	Well Serial	Allowable	Potential	Pool	Acreage	Remarks	
608716	HAY RA SU1;INT'L PAPER CO P	001	187508	63	63	10513-727			
608717	HAY RA SU17;LA REAL EST & DEV	001	188597	63	63	10552-736			
608718	HAY RA SU19;INT'L PAPER CO U	001	189690	40	18				
608718	HAY RA SU19;PETRO-HUNT ETAL 9	001-ALT	239115	0	22	10584-707			
608719	HAY RA SU21;WILLAMETTE Q	001	188980	28	28	10506-604			
Field Total:				194	194				
Field Id 2352		Field Name CARTWRIGHT							




SONRIS/2000 Proration Schedule (GAS)

Report run on: Jun 27, 2018 7:47 AM

For Date Range : 01 Jul, 2018

Thru 31 Dec, 2018

District 6 SHREVEPORT									
Field Id 2352		Field Name CARTWRIGHT							
Oper Id A156		Operator ARK- LA- TEX ENERGY, L.L.C.							
Luw	Luw/Well Name	Well No.	Well Serial	Allowable	Potential	Pool	Acreage	Remarks	
615108	CAD RC SUA;WEYERHAEUSER 8	001	234187	68	39				
615108	CAD RC SUA;SCARBOROUGH 8	001-ALT	239091	0	29				
616905	CAD RC SUC;WHITTEN 17	001	242380	65	65	9910-9918			
617740	CV RA SUE;WEYERHAEUSER 16	001	247540	60	60	9872-9880			
Oper Id R3800		Operator RANGE LOUISIANA OPERATING, LLC							
Luw	Luw/Well Name	Well No.	Well Serial	Allowable	Potential	Pool	Acreage	Remarks	
607598	CV RA SUD;THRASHER STJUDE TR17	001	240830	162	162	11906-12920			
Field Total:				355	355				
Field Id 2360		Field Name CASPIANA							
Oper Id 3174		Operator JUSTISS OIL COMPANY, INC.							
Luw	Luw/Well Name	Well No.	Well Serial	Allowable	Potential	Pool	Acreage	Remarks	
615177	CV RA SU128;SL 19027 16	001	236129	70	70				
Oper Id 5764		Operator STROUD PETROLEUM, INC.							
Luw	Luw/Well Name	Well No.	Well Serial	Allowable	Potential	Pool	Acreage	Remarks	
614860	CV RA SU71;CALHOUN	001	234195	365	130				
614860	CV RA SU71;CALHOUN	002-ALT	235903	0	115	9342-9796			
614860	CV RA SU71;GUY	002-ALT	236225	0	120	9393-9613			
Oper Id 60005		Operator INDIGO MINERALS LLC							
Luw	Luw/Well Name	Well No.	Well Serial	Allowable	Potential	Pool	Acreage	Remarks	
605775	HOSS RA SUKK;OLINKRAFT INC 32	002	230864	36	36				
608162	CV RA SU68;WHELESS ETAL 5	005-ALT	234426	152	54	9086-9894			
608162	CV RA SU68;GUY 5	005-ALT	234729	0	98				
612218	CV RA SULL;JACKSON 33	001-ALT	238853	124	124				
614360	CV RA SU70;DUNN 6	001	231590	140	140				
614385	CV RA SU74;PURE 8	001-ALT	235476	44	44				
614389	CV RA SUGG;TRIPPE 28	001-ALT	236866	313	276				
614389	CV RA SUGG;PEACOCK 28	002-ALT	237450	0	37				
614430	CV RA SU77;STILES 18	001-ALT	233217	166	77				
614430	CV RA SU77;SAMMO PARTNERSHIP18	004-ALT	236346	0	89				
614431	CV RA SU73;WALDRON 7	004-ALT	236036	116	62				
614431	CV RA SU73;NABORS 7	006-ALT	236339	0	54				
614442	CV RA SUHH;CATHEY 29	004-ALT	237789	312	80				
614442	CV RA SUHH;BELL 29	001-ALT	237790	0	103	8282-9911			
614442	CV RA SUHH;WHITE 29	001-ALT	238793	0	129	8214-9932			
614459	CV RA SU76;DILLARD 17	003-ALT	235062	121	65				
614459	CV RA SU76;BLACKSTONE MINS 17	001-ALT	236544	0	56				
614595	CV RA SU92;HUNTER 26	001	231462	1,129	116	9114-9937			
614595	CV RA SU92;HUNTER 26 H	001-ALT	243640	0	286				
614595	CV RA SU92;HUNTER 26 H	002-ALT	244900	0	278	10652-14350			
614595	CV RA SU92;HUNTER 26 H	005-ALT	246666	0	224				



SONRIS/2000 Proration Schedule (GAS)

Report run on: Jun 27, 2018 7:47 AM

For Date Range : 01 Jul, 2018

Thru

31 Dec, 2018

District 6		SHREVEPORT							
Field Id	2360	Field Name	CASPIANA						
Oper Id	60005	Operator	INDIGO MINERALS LLC						
Luw	Luw/Well Name	Well No.	Well Serial	Allowable	Potential	Pool	Acreage	Remarks	
614595	CV RA SU92;HUNTER 26 H	004-ALT	246668	0	225	11162-15196			
614608	CV RA SU83;AIRS ETAL 12 H	001-ALT	245134	450	450	10368-14525			
614609	CV RA SU85;AIRS ETAL 14 H	001-ALT	244456	448	231	10576-14321			
614609	CV RA SU85;WALTON 14 H	001-ALT	244978	0	217	10349-13949			
614638	CV RA SU89;WALTON 23 H	001-ALT	242739	919	364				
614638	CV RA SU89;H E WALTON JR 23 H	001-ALT	244866	0	233	10382-14262			
614638	CV RA SU89;HUNTER 23 H	002-ALT	246667	0	322	10408-14483			
614685	CV RA SU81;CLINGMAN ACRES 1 H	001-ALT	246169	198	198	10280-14291			
614687	CV RA SU84;AIRS ETAL 13 H	001-ALT	244440	1,469	201	10640-13897			
614687	CV RA SU84;PEACOCK 13-15-15 H	001-ALT	245689	0	463				
614687	CV RA SU84;PEACOCK 13 H	002-ALT	245697	0	240				
614687	CV RA SU90;BERRY ETAL 24-13 HC	001-ALT	246759	0	1,056				
614721	CV RA SU90;BERRY ETAL 24 H	001-ALT	243493	1,365	328				
614721	CV RA SU90;PEACOCK 24-15-15 H	001-ALT	245696	0	242				
614721	CV RA SU90;PEACOCK 24 H	002-ALT	245734	0	304	10246-14350			
614962	CV RA SU96;GRAHAM 33 H	001-ALT	243939	649	649	10610-13979'			
614984	HOSS RA SUHH;CATHEY 29	002-ALT	235361	94	94				
615009	HOSS RA SUJJ;PETROHAWK 31	001	235774	101	101				
615171	CV RA SUUU;BELLE CHERRI 1	001	235546	51	51				
615312	CV RA SUJJ;PETROHAWK 31	003-ALT	238507	210	78				
615312	CV RA SUJJ;PETROHAWK 31	004-ALT	238508	0	132				
615413	CV RA SUKK;STUCK 32	001	238943	117	117	9504-10002			
615714	CV RA SUEE;BATES 21	001	239531	127	127	8164-9699			
617370	CV RA SU88;CRANFIELD JR 22 H	001	244178	186	186	10485-13962			
617400	CV RA SU93;MILTON CROW LP 27 H	001	243909	233	233	10626-13727			
617401	CV RA SU97;MILTON CROW LP 34 H	001	244212	1,197	344				
617401	CV RA SU97;SIBLEY LK RLTY 34 H	001-ALT	245578	0	853	10555-14321			
617411	CV RA SU138;COPELAND 18 H	001	244442	171	171	10687-14275			
617443	CV RA SU82;COPELAND 7 H	001	244468	224	224	10537-13951			
617450	CV RA SU91;BERRY ETAL 25 H	001	244253	246	246	10719-14070			
617569	CV RA SU149;AIRS ETAL 11 H	001	245140	500	500	10624-14151			
617644	CV RA SU94;MILTON CROW LP 28H	001	246377	183	183	10451-13953			
Oper Id	6924	Operator	OSR OIL & GAS CORP						
Luw	Luw/Well Name	Well No.	Well Serial	Allowable	Potential	Pool	Acreage	Remarks	
614181	GR RA SUA;LEFRIDGE	001	230096	358	358				
614371	GR RA SUJJ;MINSER HILL EST	002	231982	30	30				
Oper Id	A1760	Operator	AETHON ENERGY OPERATING LLC						
Luw	Luw/Well Name	Well No.	Well Serial	Allowable	Potential	Pool	Acreage	Remarks	
604638	CV RA SUM;HINES ESTATE 13	001	216840	521	104				
604638	CV RA SUM;FRIERSON ETAL 13	002-ALT	229257	0	183				
604638	CV RA SUM;WHITED 13	001-ALT	229650	0	143	7980-9244			
604638	CV RA SUM;HEINSOHN 13	003-ALT	233321	0	40	7936-9252			
604638	CV RA SUM;ALLAIN 13	001-ALT	234970	0	51	7754-9282			
604721	CV RA SUD;D A RICHLLEN LAND 18	001-ALT	217109	415	161				

SONRIS/2000 Proration Schedule (GAS)


Report run on: Jun 27, 2018 7:47 AM

For Date Range : 01 Jul, 2018

Thru

31 Dec, 2018

District 6		SHREVEPORT							
Field Id	2360	Field Name	CASPIANA						
Oper Id	A1760	Operator	AETHON ENERGY OPERATING LLC						
Luw	Luw/Well Name	Well No.	Well Serial	Allowable	Potential	Pool	Acreage	Remarks	
604721	CV RA SUD;D A RICHLIN LAND 18	002-ALT	220651	0	77				
604721	CV RA SUD;D A RICHLIN LAND 18	003-ALT	220836	0	103				
604721	CV RA SUD;SL 6629 18	001-ALT	227540	0	74	7765-9196			
604722	CV RA SUQ;CRAWFORD 23	001	218627	488	166	6744-9216			
604722	CV RA SUQ;JACK M WHITED 23	002-ALT	222616	0	112				
604722	CV RA SUQ;FLORSHEIM 23	001-ALT	238500	0	210				
604723	HOSS RA SUQ;JACK M WHITED 23	2-D-ALT	222647	394	45				
604723	HOSS RA SUQ;WHITAKER 23	001-ALT	236831	0	349				
604724	CV RA SUL;FANNIE RANDLE	001	216841	2,618	91				
604724	CV RA SUL;FRIERSON BROS 12	001-ALT	227443	0	111	7810-9216			
604724	CV RA SUL;FRIERSON BROS 12	002-ALT	230329	0	214	8038-9284			
604724	CV RA SUL;FRIERSON BROS 12	003-ALT	230570	0	351				
604724	CV RA SUL;CLARENCE FRIERSON 12	001-ALT	231294	0	115	8082-9321			
604724	CV RA SUL;CRAWFORD 12	001-ALT	232140	0	8	7944-9236			
604724	CV RA SUL;SL 6111 12	002-ALT	232704	0	94	7888-9262			
604724	CV RA SUL;KIRBY BROS 12	002-ALT	235375	0	406	7796-9292			
604724	CV RA SUL;KIRBY BROS 12	003-ALT	235424	0	129	7780-9282			
604724	CV RA SUL;CLARENCE FRIERSON 12	002-ALT	236999	0	182				
604724	CV RA SUL;SL 6111 12	003-ALT	237426	0	77	6009-9188			
604724	CV RA SUL;HOSIE LEWIS 12	007-ALT	248601	0	840	9325-12729			
604725	CV RA SUR;PACE	001	147263	1,981	89				
604725	CV RA SUR;ALLAIN	001-ALT	217795	0	738				
604725	CV RA SUR;C E PEACE 24	001-ALT	220307	0	299				
604725	CV RA SUR;J M PEACE 24	001-ALT	221672	0	228				
604725	CV RA SUR;WILSON 24	001-ALT	228266	0	123	7834-9270			
604725	CV RA SUR;J M PEACE 24	003-ALT	233990	0	302	9004-9342			
604725	CV RA SUR;J M PEACE 24	004-ALT	235278	0	202	9080-9358			
604727	HOSS RA SUM;E TURNER JR ETAL	001-D	148720	827	257	6892-8210			
604727	HOSS RA SUM;WILSON 13	001-ALT	219399	0	49	6250-8293			
604727	HOSS RA SUM;HOWARD HEIRS 13	001-ALT	221866	0	23	6062-8190			
604727	HOSS RA SUM;HEINSOHN 13	001-ALT	222623	0	76				
604727	HOSS RA SUM;HEINSOHN 13	002-ALT	224872	0	22	7986-8211			
604727	HOSS RA SUM;FRIERSON ETAL 13	001-ALT	226209	0	118	6842-7142			
604727	HOSS RA SUM;N FRIERSON 13	001-ALT	227618	0	282				
604771	CV RA SUI;E J CRAWFORD	002-ALT	230982	2,490	69				
604771	CV RA SUI;BROYLES 1	001-ALT	232019	0	108				
604771	CV RA SUI;E J CRAWFORD	003-ALT	232877	0	65	8044-9256			
604771	CV RA SUI;BROYLES 1	002-ALT	233184	0	149	7854-9316			
604771	CV RA SUI;E J CRAWFORD	004-ALT	234336	0	107	9042-9296			
604771	CV RA SUI;E J CRAWFORD	005-ALT	236028	0	154	6968-9354			
604771	CV RA SUI;FRIERSON 1	001-ALT	236292	0	139	7602-8280			
604771	CV RA SUI;E J CRAWFORD	006-ALT	236860	0	159	7948-9382			
604771	CV RA SUI;FRIERSON 1	002-ALT	236879	0	272				
604771	CV RA SUI;FRIERSON 1	003-ALT	237002	0	128				
604771	CV RA SUI;E J CRAWFORD	007-ALT	248834	0	1,140	9565-14058			
604783	CV RA SUC;DENNEY-WEBB 17	004-ALT	220302	571	177				




SONRIS/2000 Proration Schedule (GAS)

Report run on: Jun 27, 2018 7:47 AM

For Date Range : 01 Jul, 2018

Thru 31 Dec, 2018

District 6		SHREVEPORT									
Field Id	2360	Field Name	CASPIANA								
Oper Id	A1760	Operator	AETHON ENERGY OPERATING LLC								
Luw	Luw/Well Name	Well No.	Well Serial	Allowable	Potential	Pool	Acreage	Remarks			
604783	CV RA SUC;DENNEY-WEBB 17	005-ALT	222266	0	21						
604783	CV RA SUC;HUTCHINSON HEIRS 17	001-ALT	223117	0	256	8850-9125					
604783	CV RA SUC;DENNEY-WEBB 17	008-ALT	232749	0	117						
604829	CV RA SUYY;CADDO PR SCHL BD 16	003-ALT	230449	923	90	8934-9300					
604829	CV RA SUYY;CADDO PR SCHL BD 16	004-ALT	231164	0	196	8940-9308					
604829	CV RA SUYY;CADDO PR SCHL BD 16	005-ALT	231192	0	189	8958-9176					
604829	CV RA SUYY;CADDO PR SCHL BD 16	006-ALT	231829	0	142						
604829	CV RA SUYY;CADDO PR SCHL BD 16	008-ALT	236888	0	8	9059-9333					
604829	CV RA SUYY;CADDO PR SCHL BD 16	009-ALT	237555	0	298	9016-9318					
604960	CV RA SUT;E H WHITE ET AL 26	001	218488	894	267						
604960	CV RA SUT;FLORSHEIM 26	001-ALT	237987	0	627						
604971	HOSS RA SUC;DENNEY-WEBB 17	002-ALT	218827	313	32						
604971	HOSS RA SUC;HUTCHINSON HRS 17	1-D-ALT	223118	0	14						
604971	HOSS RA SUC;DENNEY-WEBB 17	006-ALT	225602	0	209	7192-8033					
604971	HOSS RA SUC;DENNEY-WEBB 17	009-ALT	236145	0	29	8216-9410					
604971	HOSS RA SUC;HUTCHINSON HEIRS17	002-ALT	237728	0	29	7974-9274					
604972	CV RA SUS;MORGAN ETAL	001-ALT	220247	327	175						
604972	CV RA SUS;HOUSTON 25	001-ALT	231021	0	152	9060-9466					
604973	CV RA SUA;FRIERSON 6	005-ALT	234001	784	11	8930-9136					
604973	CV RA SUA;FRIERSON 6	006	234122	0	196						
604973	CV RA SUA;FRIERSON 6	007-ALT	234724	0	180						
604973	CV RA SUA;FRIERSON 6	011-ALT	235900	0	86						
604973	CV RA SUA;FRIERSON 6	013-ALT	236413	0	54	9006-9268					
604973	CV RA SUA;FRIERSON 6	015-ALT	237115	0	135						
604973	CV RA SUA;FRIERSON 6	017-ALT	237954	0	122	9042-9248					
605142	CV RA SUF;THIGPEN ESTATE	001-ALT	218180	787	170						
605142	CV RA SUF;THIGPEN ESTATE	003-ALT	220825	0	210						
605142	CV RA SUF;THIGPEN ESTATE	004-ALT	222668	0	86						
605142	CV RA SUF;THIGPEN ESTATE	006-ALT	230525	0	50						
605142	CV RA SUF;EGAN-WEBB	002-ALT	230528	0	271						
605427	HOSS RA SUA;FRIERSON 6	002-ALT	223840	195	71	6854-7975					
605427	HOSS RA SUA;FRIERSON 6	014-ALT	236554	0	124	6075-8100					
605433	HOSS RA SUP;J R CALDWELL	001	148280	43	43						
605592	CV RA SU54;EGAN WEBB	003-ALT	231386	334	136	8977-9210					
605592	CV RA SU54;SAM W SMITH JR 21	002-ALT	231559	0	198	9062-9270					
605918	HOSS RA SUL;SL 6111 12	001-ALT	226158	877	73						
605918	HOSS RA SUL;HOSIE LEWIS 12	005-ALT	228461	0	329	7878-9244					
605918	HOSS RA SUL;KIRBY BROS 12	001-ALT	228715	0	166	8950-9294					
605918	HOSS RA SUL;HOSIE LEWIS 12	006-ALT	236154	0	309	7849-9370					
606162	HOSS RA SUN;RICHARDSON 14	001-ALT	221388	75	75						
611041	HOSS RA SUK;J W PARSONS JR	001	212786	224	140						
611041	HOSS RA SUK;FRIERSON ETAL 11	1-D-ALT	222430	0	84						
611940	CV RA SUE;MCCORD BROS 19	001-ALT	220854	709	389						
611940	CV RA SUE;MCCORD BROS 19	002-ALT	221154	0	137						
611940	CV RA SUE;ELLERBE ESTATE 19	003-ALT	228267	0	183	9030-9326					
612073	CV RA SUV;HUNT PLYWOOD	004-ALT	232382	704	242						



SONRIS/2000 Proration Schedule (GAS)


Report run on: Jun 27, 2018 7:47 AM

For Date Range : 01 Jul, 2018

Thru

31 Dec, 2018

District 6		SHREVEPORT									
Field Id	2360	Field Name	CASPIANA								
Oper Id	A1760	Operator	AETHON ENERGY OPERATING LLC								
Luw	Luw/Well Name	Well No.	Well Serial	Allowable	Potential	Pool	Acreage	Remarks			
612073	CV RA SUV;HUNT PLYWOOD	005-ALT	232718	124	124	9238-9710					
612073	CV RA SUV;HUNT PLYWOOD	006-ALT	233490	0	180	8848-8992					
612073	CV RA SUV;HUNT PLYWOOD	013-ALT	238230	0	158						
612173	CV RA SU69;ROBERT ALLEN B	001-ALT	233704	1,152	240	9354-9936					
612173	CV RA SU69;JOHNSON B	001-ALT	234819	0	290						
612173	CV RA SU69;BLACK STONE 1	001-ALT	237946	0	622	9386-9856					
612192	CV RA SUU;HUNT PLYWOOD C	004-ALT	232860	323	227						
612192	CV RA SUU;HUNT PLYWOOD C	005-ALT	234764	0	96	9276-9738					
612302	HOSS RA SUO;PENNYWELL	001	218346	132	53	6230-6416					
612302	HOSS RA SUO;C K BLOXOM 15	001-ALT	219815	0	79	6230-6416					
612361	CV RA SU61;SAM W SMITH 28	002-ALT	236746	84	84	9166-9555					
612526	HOSS RA SUD;T J SMITH ETAL	001-ALT	147623	376	62						
612526	HOSS RA SUD;D A RICHLN LD 18	004	221249	0	143						
612526	HOSS RA SUD;DES LAND CO 18	001-ALT	226085	0	38						
612526	HOSS RA SUD;D A RICHLN LAND18	007-ALT	234412	0	133	7696-9188					
612562	HOSS RA SUE;ELLERBE ESTATE	001-ALT	217571	152	121						
612562	HOSS RA SUE;ELLERBE ESTATE 19	2-D-ALT	223713	0	31	5929-77					
612680	CV RA SUJ;MACK 10	001-ALT	237162	206	206	8015-9476					
612740	CV RA SUK;HODGE 11	001-ALT	232046	2,600	610						
612740	CV RA SUK;FRIERSON ETAL 11	002-ALT	232462	0	100	8259-9590					
612740	CV RA SUK;KIRBY 11	001-ALT	238795	0	524						
612740	CV RA SUK;HODGE 11	002-ALT	248701	0	1,366	9400-13403					
612790	HOSS RA SUR;WILLIAMS 24	001	222331	108	41						
612790	HOSS RA SUR;WHITED EST 24	001-ALT	226277	0	67						
612920	HOSS RA SUF;THIGPEN ESTATE	005	223162	125	125						
613403	CV RA SU63;SAM W SMITH ETAL 32	001	226262	2,165	272						
613403	CV RA SU63;BROADWAY 32	001-ALT	233073	0	96						
613403	CV RA SU63;BROADWAY 32	002-ALT	233174	0	114						
613403	CV RA SU63;MCCORD BROTHERS 32	001-ALT	234176	0	443	9252-9703					
613403	CV RA SU63;BROADWAY 32	003-ALT	234225	0	99	9222-9664					
613403	CV RA SU63;MCCORD BROTHERS 32	002-ALT	234366	0	148						
613403	CV RA SU63;BROADWAY 32	004-ALT	234663	0	81	9150-9597					
613403	CV RA SU63;BROADWAY 32	005-ALT	235309	0	42						
613403	CV RA SU63;BROADWAY 32	006-ALT	236758	0	144	9196-9630					
613403	CV RA SU63;BROADWAY 32	007-ALT	236759	0	133	9245-9690					
613403	CV RA SU63;BROADWAY 32	008-ALT	236813	0	281	9178-9622					
613403	CV RA SU63;BROADWAY 32	009-ALT	236814	0	163						
613403	CV RA SU63;BROADWAY 32	010-ALT	236913	0	149						
613430	CV RA SU64;CALHOUN 33	001-ALT	232381	517	412	9348-9752					
613430	CV RA SU64;CALHOUN 33	002-ALT	233306	0	72	8992-9762					
613430	CV RA SU64;CALHOUN 33	004-ALT	237773	0	33	9300-9744					
615222	CV RA SU70;BLACK 6	001-ALT	237351	1,065	307						
615222	CV RA SU70;BLACK STONE 6	001-ALT	237772	0	500	9416-9866					
615222	CV RA SU70;TENSAS DELTA 6	001-ALT	238094	0	258	9327-9784					
615389	HOSS RA SUV;HUNT PLYWOOD	010-ALT	234396	24	24						
615481	CV RA SUBB;WHITE 16	001	238123	12	12						



SONRIS/2000 Proration Schedule (GAS)


Report run on: Jun 27, 2018 7:47 AM

For Date Range : 01 Jul, 2018

Thru

31 Dec, 2018

District 6		SHREVEPORT							
Field Id	2360	Field Name	CASPIANA						
Oper Id	A1760	Operator	AETHON ENERGY OPERATING LLC						
Luw	Luw/Well Name	Well No.	Well Serial	Allowable	Potential	Pool	Acreage	Remarks	
615496	CV RA SUW;BROYLES 2	001-ALT	239170	111	111	7928-9407			
615676	HA RA SUKK;SUSIE B OSBY ETAL14	002	239475	184	184				
615681	HA RA SU72;WHITE 16	002	239267	162	162	11559-15963			
615713	HA RA SUSS;CRNKOVIC 27	001	239248	11,190	640				
615713	HA RA SUSS;SPEARMAN 27	001-ALT	248970	0	2,825	11982-16426			
615713	HA RA SUSS;SPEARMAN 27	002-ALT	249378	0	7,725				
615886	HA RA SUNN;CRNKOVIC 22	001	239838	13,684	1,590				
615886	HA RA SUNN;SPEARMAN 22	001-ALT	249379	0	8,394				
615886	HA RA SUNN;SPEARMAN 22	002-ALT	249380	0	3,700				
615983	HA RA SURR;FLORSHEIM 26	002	239952	10,498	431	11364-16043			
615983	HA RA SURR;E H WHITE ETAL 26	002-ALT	245867	0	1,674				
615983	HA RA SURR;E H WHITE ETAL 26	003-ALT	245902	0	1,116				
615983	HA RA SURR;J H WHITE ETAL 26	001-ALT	247964	0	1,754	11570-16016			
615983	HA RA SURR;J H WHITE ETAL 26	002-ALT	247965	0	899	11390-15786			
615983	HA RA SURR;FLORSHEIM 26	003-ALT	248114	0	2,300	11475-15926			
615983	HA RA SURR;FLORSHEIM 26	004-ALT	248115	0	2,324	11555-16001			
615984	HA RA SUWW;LEVEE BOARD 22	003-ALT	248901	2,216	2,216	11854-16001			
616107	HA RA SUPP;C E PEACE 24	003	240473	2,586	2,586	11437-15597			
616545	HA RA SUQQ;PACE 25	001-ALT	245688	11,624	1,194	11764-16180			
616545	HA RA SUQQ;PACE 25	002-ALT	245858	0	940				
616545	HA RA SUQQ;C E PEACE 25	002-ALT	247423	0	2,165				
616545	HA RA SUQQ;C E PEACE 25	003-ALT	247424	0	1,974	11725-16126			
616545	HA RA SUQQ;J M PEACE 25	001-ALT	247610	0	1,892	11750-16151			
616545	HA RA SUQQ;J M PEACE 25	002-ALT	247611	0	1,602	11900-16301			
616545	HA RA SUQQ;J M PEACE 25	003-ALT	247612	0	1,857	11670-16071			
616728	HA RA SU102;SL 6111 13	001	241848	4,705	4,705	11876-16398			
Oper Id	B372	Operator	BHP BILLITON PETRO (KCS RESOURCES), LLC						
Luw	Luw/Well Name	Well No.	Well Serial	Allowable	Potential	Pool	Acreage	Remarks	
615362	HA RA SU69;HUNT PLYWOOD	011	237669	3,832	189				
615362	HA RA SU69;HUNT PLYWOOD	015-ALT	245884	0	636	11914-16050			
615362	HA RA SU69;HUNT PLYWOOD	016-ALT	245885	0	666				
615362	HA RA SU69;HUNT PLYWOOD	017-ALT	245886	0	706	11894-16485			
615362	HA RA SU69;HUNT PLYWOOD	018-ALT	246292	0	1,635				
615662	HA RA SU63;HUNT PLYWOOD C	007	239145	3,083	0				
615662	HA RA SU63;ELT FOREST ETAL 35H	001-ALT	245727	0	730				
615662	HA RA SU63;ELT FOREST ETAL 35H	002-ALT	245728	0	507				
615662	HA RA SU63;HUNT PLYWOOD C	008-ALT	245729	0	508				
615662	HA RA SU63;HUNT PLYWOOD C	009-ALT	245730	0	590				
615662	HA RA SU63;HUNT PLYWOOD C	010-ALT	245731	0	748				
615796	HA RA SU83;HUNT PLYWOOD 6H	002-ALT	245581	4,555	2,745	12219-16718			
615796	HA RA SU83;NABORS 6 H	001-ALT	246119	0	1,810				
616331	HA RA SU80;CALHOUN 33 H	001	240973	681	681	11965-16530			
616350	HA RA SUM;EVANS 4H	001	240277	3,554	541	12084-16514			
616350	HA RA SUM;EVANS 4 H	002-ALT	245977	0	784	12257-16610			
616350	HA RA SUM;LADY OAK FARMS 4 H	001-ALT	247125	0	669	12336-16522			



SONRIS/2000 Proration Schedule (GAS)


Report run on: Jun 27, 2018 7:47 AM

For Date Range : 01 Jul, 2018

Thru

31 Dec, 2018

District 6		SHREVEPORT									
Field Id	2360	Field Name	CASPIANA								
Oper Id	B372	Operator	BHP BILLITON PETRO (KCS RESOURCES), LLC								
Luw	Luw/Well Name	Well No.	Well Serial	Allowable	Potential	Pool	Acreage	Remarks			
616350	HA RA SUM;LADY OAK FARMS 4 H	002-ALT	247126	0	626						
616350	HA RA SUM;LADY OAK FARMS 4 H	003-ALT	247127	0	934						
616425	HA RA SU82;HUNT PLYWOOD 1 H	001	241711	6,079	773						
616425	HA RA SU82;HUNT PLYWOOD 1 H	002-ALT	245353	0	0	12138-16696					
616425	HA RA SU82;HUNT PLYWOOD 1 H	003-ALT	245354	0	1,280						
616425	HA RA SU82;HUNT PLYWOOD 1 H	004-ALT	247181	0	4,026						
616425	HA RA SU82;HUNT PLYWOOD 1 H	005-ALT	247182	0	0						
616426	HA RA SU67;HERRING 32 H	001	241640	0	0						
Oper Id	B373	Operator	BHP BILLITON PETRO (TXLA OPERATING) CO.								
Luw	Luw/Well Name	Well No.	Well Serial	Allowable	Potential	Pool	Acreage	Remarks			
615748	HA RB SUDD;TULLOS 17 H	001	239834	96	96	11707-16338					
615831	HA RA SUMM;PEACOCK FAMILY 20	001	239535	221	221	11731-16690					
616049	HA RB SUP;FRANKLIN ETAL 28 H	001	240148	1,717	344						
616049	HA RB SUP;PEIRONNET ETAL 28 H	002-ALT	244530	0	418						
616049	HA RB SUP;PEIRONNET ETAL 28 H	003-ALT	244531	0	462						
616049	HA RB SUP;PEIRONNET ETAL 28 H	004-ALT	245737	0	493						
616111	HA RA SU98;PARSONS 8 H	001	240538	471	471	11943-16538					
616125	HA RB SUF;CANNISNIA 34 H	001	240349	3,475	463	12020-16580					
616125	HA RB SUF;CANNISNIA 34H	003-ALT	246029	0	669						
616125	HA RB SUF;CANNISNIA 34 H	002-ALT	246030	0	557	12241-16809					
616125	HA RB SUF;STATE OF LA 34 H	001-ALT	246918	0	1,786						
616125	HA RB SUF;STATE OF LA 34 H	002-ALT	246919	0	0	12250-16891					
616126	HA RA SU99;PEACOCK 9 H	001	240629	147	147	12075-16630					
616228	HA RA SUYY;HUTCH HEIRS 17-8 HC	001-ALT	247995	0	3,506	11563-18938					
616228	HA RA SUYY;DENNEY-WEBB 17-8 HC	001-ALT	248024	0	6,488	11517-18665					
616397	HA RA SU124;EMW 28 H	001	240597	507	507						
616398	HA RA SU125;BROADWAY 29 H	001	240864	19,655	4,573						
616398	HA RA SU125;BROADWAY 29 H	002-ALT	247991	0	4,975						
616398	HA RA SU125;EMW 29-32 HC	001-ALT	248053	0	6,072	11720-17019					
616398	HA RA SU125;EMW 29-32 HC	002-ALT	248054	0	4,759	11656-17077					
616411	HA RA SU118;FRIERSON 30 H	001	241307	53,059	5,548	11750-16315					
616411	HA RA SU118;GRIGSBY 30-19 HC	001-ALT	250022	0	15,845						
616411	HA RA SU118;GRIGSBY 30-19 HC	002-ALT	250023	0	15,497						
616411	HA RA SU118;GRIGSBY 30-19 HC	003-ALT	250024	0	16,169						
616451	HA RB SUQ;RATZBURG 18H	002-ALT	246508	4,666	717	12277-16846					
616451	HA RB SUQ;RATZBURG 18H	003-ALT	246509	0	729						
616451	HA RB SUQ;RATZBURG 18 H	004-ALT	248801	0	1,776	12263-16849					
616451	HA RB SUQ;RIVES 18 H	001-ALT	248802	0	1,444	12052-16615					
616452	HA RA SUYY;HUTCH HRS 17-20HC	001-ALT	247947	9,850	3,294						
616452	HA RA SUYY;HUTCH HRS 17-20 HC	002-ALT	247990	0	7,970	11584-18795					
616483	HA RA SU139;GUY FARMS 9 H	001	241830	8,643	400						
616483	HA RA SU139;EVANS 9 H	001-ALT	245975	0	0						
616483	HA RA SU139;EVANS 9 H	002-ALT	245976	0	1,431	12283-16856					
616483	HA RA SUM;LADY OAK FARMS 4-9HC	001-ALT	247435	0	2,086						
616483	HA RA SUM;LADY OAK FARMS 4-9HC	002-ALT	247436	0	2,174						



SONRIS/2000 Proration Schedule (GAS)

Report run on: Jun 27, 2018 7:47 AM

For Date Range : 01 Jul, 2018

Thru

31 Dec, 2018

District 6 SHREVEPORT								
Field Id 2360		Field Name CASPIANA						
Oper Id B373		Operator BHP BILLITON PETRO (TXLA OPERATING) CO.						
<i>Luw</i>	<i>Luw/Well Name</i>	<i>Well No.</i>	<i>Well Serial</i>	<i>Allowable</i>	<i>Potential</i>	<i>Pool</i>	<i>Acreage</i>	<i>Remarks</i>
616595	HA RA SU127;FRIERSON 12 H	001	240679	346	346	11681-15942		
616609	HA RA SU123;EMW 21 H	001	240400	876	876			
616777	HA RA SULL;BLOXOM 15 H	001	241927	218	218	11441-15851		
616798	HA RA SU71;D A RICHLN LAND 7H	001	242176	4,591	4,591			
617013	HA RA SU70;FRIERSON BROS 6 H	001	241359	26	26	11378-15976		
617070	HA RA SUYY;DENNEY-WEBB 17-8 HC	002-ALT	248046	11,142	5,745			
617070	HA RA SUYY;DENNEY-WEBB 17-20HC	002-ALT	248052	0	0	11810-19077		
617070	HA RA SU122;EMW 20-17 HC	001-ALT	248059	0	3,715	11665-16795		
617092	HA RA SU120;SMITH 18 H	001	242225	48,559	5,177			
617092	HA RA SU120;DA RICHLN 18-19HC	003-ALT	250027	0	14,983			
617092	HA RA SU120;D RICHLN 18-7-6HC	001-ALT	250091	0	14,047			
617092	HA RA SU120;DA RICHLN 18-19HC	004-ALT	250348	0	14,352			
617129	HA RA SUJJ;FRIERSON 11 H	001	242747	511	511	11673-16250		
617168	HA RA SU121;SMITH 19 H	002	243549	4,250	4,250	11427-16078		
617314	HA RA SU152;MEANS 29 H	001	242470	344	344	12527-17094		
617842	HA RA SU67;			724	0			
617843	HA RA SUM;LADY OAK FARMS 4-9HC	003-ALT	247437	501	3,053			
Oper Id C157		Operator CAMTERRA RESOURCES, INC.						
<i>Luw</i>	<i>Luw/Well Name</i>	<i>Well No.</i>	<i>Well Serial</i>	<i>Allowable</i>	<i>Potential</i>	<i>Pool</i>	<i>Acreage</i>	<i>Remarks</i>
615234	HA RA SUP;EVANS 34	001-ALT	237069	10	10			
Oper Id C3020		Operator COVEY PARK GAS LLC						
<i>Luw</i>	<i>Luw/Well Name</i>	<i>Well No.</i>	<i>Well Serial</i>	<i>Allowable</i>	<i>Potential</i>	<i>Pool</i>	<i>Acreage</i>	<i>Remarks</i>
615949	HA RB SUFF;POOLE ANT 21-15-11H	001	239918	360	360	11745-15729		
616077	HA RA SU131;DAVIS 36-15-14 H	001	240235	480	480			
616495	HA RA SU100;WBW 17-15-13 H	001	240949	350	350			
617054	HA RA SU97;DAVIS 7-15-13 H	001	242764	370	370	12800-16748		
617131	HA RB SUEE;POOLE ANT 16-15-11H	001	242254	1,500	1,320			
617251	HA RA SU93;LATTIN 3-15-13 H	001	243351	560	560			
617458	HA RA SU159;EB FARMS 1-15-13 H	001	243361	550	550	11379-15887		
Oper Id C441		Operator CHESAPEAKE OPERATING, L.L.C.						
<i>Luw</i>	<i>Luw/Well Name</i>	<i>Well No.</i>	<i>Well Serial</i>	<i>Allowable</i>	<i>Potential</i>	<i>Pool</i>	<i>Acreage</i>	<i>Remarks</i>
615206	HA RA SUA;S RIDGE 22-15-15 H	001-ALT	245128	27,471	3,177			
615211	HA RA SUD;HUNTER 26-15-15 H	005-ALT	245504	855	855	11777-16297		
615247	HA RA SUQ;WILLIAMS 35-16-14 H	001	242486	216	216	11874-16467		
615278	HA RA SUC;CLINGMAN AC1-15-15H	001	237111	70	70	11798-15925		
615309	HA RA SUI;BRENNER EST 7-15-14H	001	237457	7,350	100	11900-15934		
615309	HA RA SUI;MCMIN7&18&19-15-14HC	001-ALT	249353	0	5,243			
615309	HA RA SUI;MCMIN7&18&19-15-14HC	002-ALT	249354	0	6,371			
615326	HA RA SUH;BRENNER EST 6-15-14H	001	237811	8,224	143			
615326	HA RA SUI;MCMIN 7&6-15-14 HC	001-ALT	249347	0	5,189			
615326	HA RA SUI;MCMIN 7&6-15-14 HC	002-ALT	249348	0	4,891			
615329	HA RA SUE;M CROW 27-15-15 H	001	237384	6,430	125			
615361	HA RA SU157;NGYN 32&29-16-14HC	001-ALT	249646	0	28,939			

SONRIS/2000 Proration Schedule (GAS)


Report run on: Jun 27, 2018 7:47 AM

For Date Range : 01 Jul, 2018

Thru

31 Dec, 2018

District 6		SHREVEPORT		Field Id 2360		Field Name CASPIANA		Operator CHESAPEAKE OPERATING, L.L.C.		Pool	Acreage	Remarks
Luw	Oper Id	C441	Operator	Well No.	Well Serial	Allowable	Potential					
615361	HA RA	SU157;NGYN 32&29-16-14HC	002-ALT	249647		0	25,584					
615376	HA RA	SUR;ADBN 27&22-16-14 HC	001-ALT	249801		9,175	18,763	11950-21574				
615430	HA RA	SUK;WALTON 14-15-15 H	002	237993		301	301	11471-15702				
615431	HA RA	SUHH;RED HILL 33-15-15 H	001	238428		746	746					
615439	HA RA	SUJ;NELSON 18-15-14 H	001	237992		7,930	192	11880-16050				
615453	HA RA	SU68;WALTON 23-15-15 H	002	238179		338	338					
615459	HA RA	SUB;FEIST 28-15-15 H	001	236242		89,110	94					
615459	HA RA	SUB;JHSN 28&33-15-15 HC	001-ALT	250140		0	33,696					
615459	HA RA	SUB;JHSN 28&33&4-15-15HC	001-ALT	250144		0	23,088					
615459	HA RA	SUB;JHSN 28&33&4-15-15HC	002-ALT	250145		0	32,232					
615474	HA RA	SUCC;GLD 36&1&12-15-15HC	002-ALT	249552		9,040	4,153					
615474	HA RA	SUCC;GLD 36&1&12-15-15HC	001-ALT	249553		0	23,618					
615510	HA RA	SUN;CLINGMAN A 12-15-15H	001	238148		8,933	550	11526-16149				
615536	HA RA	SUO;SOARING R 15-15-15 H	002	238139		41,131	903					
615536	HA RA	SUA;WFP 22&15-15-15 HC	001-ALT	249821		0	20,160					
615536	HA RA	SUA;WFP 22&15-15-15 HC	002-ALT	249822		0	21,842					
615536	HA RA	SUA;WFP 22&15-15-15 HC	003-ALT	249823		0	20,615					
615553	HA RA	SU59;CLINGMANA 11-15-15H	001	238893		339	339					
615596	HA RB	SUD;CLD 26&23-15-12 HC	001-ALT	247507		5,010	1,368	12337-17480				
615596	HA RB	SUD;CLD 26&23-15-12 HC	002-ALT	247508		0	1,992	12199-17205				
615596	HA RB	SUH;CASPIAN14&23-15-12HC	001-ALT	247509		0	1,385					
615596	HA RB	SUH;CASPIAN14&23-15-12HC	002-ALT	247510		0	1,537					
615596	HA RB	SUH;CASPIAN14&23-15-12HC	003-ALT	247511		0	743					
615615	HA RA	SU64;BERRY 24-15-15 H	001	239611		8,566	0					
615622	HA RA	SU66;CHKROYALTY30-14-12H	001	239209		2,456	364					
615622	HA RA	SU66;CHKROYALTY30-14-12H	002-ALT	246403		0	656					
615622	HA RA	SU66;CHKROYALTY30-14-12H	003-ALT	246413		0	761					
615622	HA RA	SU66;CHKROYALTY30-14-12H	004-ALT	246414		0	675	12620-16950				
615623	HA RA	SU65;FRITH 29-14-12 H	001	239232		4,438	303					
615623	HA RA	SU65;FRITH 29-14-12 H	002-ALT	248243		0	1,058					
615623	HA RA	SU65;FRITH 29-14-12 H	003-ALT	248244		0	1,202					
615623	HA RA	SU65;FRITH 29-14-12 H	004-ALT	248245		0	1,875					
615624	HA RA	SUDD;PHILLIPS 1-14-15 H	001	239571		27,565	1,233	11842-16611				
615627	HA RA	SU79;HUNTER 35-15-15 H	001	238445		324	324					
615630	HA RA	SUUU;BURFORD 31-15-14 H	001	238532		9,272	1,019					
615630	HA RA	SU57;JHSN 30&31-15-14 HC	001-ALT	248999		0	5,370	12268-19944				
615630	HA RA	SU57;JHSN 30&31-15-14 HC	002-ALT	249247		0	7,316					
615631	HA RA	SU60;MCLP 2-14-15 H	001	238641		3,717	307					
615631	HA RA	SU60;MCLP 2-14-15 H	003-ALT	244003		0	1,183	12148-16558				
615631	HA RA	SU60;JMD 2-14-15 H	001-ALT	248014		0	788					
615631	HA RA	SU60;JMD 2-14-15 H	002-ALT	248015		0	1,439					
615665	HA RA	SU57;JHSN 30&19-15-14 HC	002-ALT	249246		6,550	4,851	12104-19711				
615684	HA RA	SUTT;PEACOCK 13-15-15 H	001	238618		9,291	678	11601-16295				
615684	HA RA	SUN;CA 12&13-15-15 HC	001-ALT	249493		0	9,392					
615684	HA RA	SUN;CA 12&13-15-15 HC	002-ALT	249494		0	6,986					
615684	HA RA	SUTT;PCK13&24&25-15-15HC	001-ALT	249507		0	6,295	12028-19090				



SONRIS/2000 Proration Schedule (GAS)


Report run on: Jun 27, 2018 7:47 AM

For Date Range : 01 Jul, 2018

Thru

31 Dec, 2018

District 6		SHREVEPORT							
Field Id	2360	Field Name	CASPIANA						
Oper Id	C441	Operator	CHESAPEAKE OPERATING, L.L.C.						
Luw	Luw/Well Name	Well No.	Well Serial	Allowable	Potential	Pool	Acreage	Remarks	
615684	HA RA SUTT;PCK13&24&25-15-15HC	002-ALT	249508	0	5,242	11941-18983			
615719	HA RB SUL;PEIRONNET 20-15-11 H	001	239339	310	310				
615722	HA RA SUBB;DALTON 10	001	238848	226	226				
615740	HA RB SUG;LEGRAND 35&2-15-12HC	001-ALT	247654	4,634	1,101				
615740	HA RB SUG;LEGRAND 35&2-15-12HC	002-ALT	247655	0	1,052				
615741	HA RB SUI;CASPIANA 13-15-12 H	001	239256	4,733	439				
615741	HA RB SUB;DUTTON 24&13-15-12HC	001-ALT	247513	0	1,410	12209-17452			
615741	HA RB SUB;DUTTON 24&13-15-12HC	002-ALT	247514	0	1,161	12291-17569			
615741	HA RB SUB;CASPIAN24&13-15-12HC	001-ALT	247719	0	2,013	12097-17341			
615763	HA RB SUK;RATZBURG 19-15-11 H	001	239238	17,432	209				
615763	HA RB SUN;BRADWAY30&19-15-11HC	001-ALT	247830	0	2,309	12510-17760			
615763	HA RB SUB;RATZBURG 19-15-11 H	002-ALT	248905	0	2,493	12304-16862			
615763	HA RB SUN;BLOUNT 30&19-15-11HC	001-ALT	249168	0	13,194				
615764	HA RA SUA;WILL22&27&34-15-15HC	001-ALT	249551	0	10,011	11910-20330			
615765	HA RB SUH;CASPIANA 14-15-12 H	001	239534	3,914	451				
615767	HA RB SUB;BRADWAY 24-15-12 H	001	239697	4,041	265				
615767	HA RB SUC;BRADWAY25&24-15-12HC	001-ALT	247650	0	1,877	12296-17625			
615767	HA RB SUB;CASPIAN 24-15-12 H	001-ALT	247720	0	1,457	12006-16441			
615779	HA RB SUK;RATZ 19&30-15-11 HC	001-ALT	248904	29,804	3,876				
615779	HA RB SUN;BLOUNT 30-15-11 H	001-ALT	249169	0	13,008	12371-16711			
615779	HA RB SUN;BLOUNT 30-15-11 H	002-ALT	249170	0	12,146	12280-16837			
615800	HA RA SUZ;JENKINS 3	001	239603	363	363				
615867	HA RA SUAA;DALTON 4	001	239821	186	186				
615890	HA RA SUDD;SIX J 1&12-14-15 HC	001-ALT	249558	0	16,855	12107-22008			
615891	HA RA SUU;SPRUILL 26	001	239734	474	474				
615945	HA RA SU61;EDWL 11-14-15 H	001	240405	2,214	687				
615945	HA RA SU61;MCLP 11-14-15 H	001-ALT	243817	0	558	11925-16414			
615945	HA RA SU61;MCLP 11-14-15 H	002-ALT	243818	0	564				
615945	HA RA SU61;EDWL 11-14-15 H	002-ALT	243819	0	405	12070-16445			
615979	HA RA SUS;HALL 9	001	237524	155	155				
615986	HA RB SUG;LEGRAND 35-15-12H	001	239769	3,966	336				
615986	HA RB SUD;CLD 26&35-15-12 HC	001-ALT	247515	0	1,431	12005-17004			
615986	HA RB SUD;CLD 26&35-15-12HC	002-ALT	247516	0	1,226	12303-17401			
616164	HA RA SU56;SANDFORD 16-16-14 H	001	240069	192	192	11529-15885			
616191	HA RB SUE;SMITHHEIRS 27-15-12H	003	237610	10,525	33				
616196	HA RA SU113;MAHONEY 27-14-12 H	001	240604	284	284	12051-16585			
616290	HA RA SU130;SMS 32-15-14 H	001	240736	551	551	11830-16263			
616291	HA RA SU134;CRANFIELD28-16-14H	001	240871	425	425	11653-16033			
616299	HA RA SUX;NEWPORT DEV LLC 1	002	240282	255	255				
616315	HA RA SU57;HALL ETAL 30-15-14H	001	240737	7,680	441				
616315	HA RA SU57;JHSN 30&19-15-14 HC	001-ALT	248998	0	3,231	12260-19750			
616472	HA RA SU150;MORRELL 8-15-14 H	001	240756	2,599	477				
616472	HA RA SU155;NGUYEN 5&8-15-14HC	001-ALT	248791	0	3,300	12025-19684			
616472	HA RA SU155;NGUYEN 5&8-15-14HC	002-ALT	248792	0	2,840	12025-19693			
616480	HA RA SU62;BSA12&13&24-14-15HC	001-ALT	249067	0	2,879	12665-18682			
616482	HA RB SUA;CASPIAN23&26-15-12HC	001-ALT	247718	2,861	1,763	12222-17468			




SONRIS/2000 Proration Schedule (GAS)

Report run on: Jun 27, 2018 7:47 AM

For Date Range : 01 Jul, 2018

Thru 31 Dec, 2018

District 6		SHREVEPORT							
Field Id	2360	Field Name	CASPIANA						
Oper Id	C441	Operator	CHESAPEAKE OPERATING, L.L.C.						
Luw	Luw/Well Name	Well No.	Well Serial	Allowable	Potential	Pool	Acreage	Remarks	
616538	HA RA SUV;CRANFIELD 33-16-14 H	001	240637	387	387				
616561	HA RB SUO;TIGRE PLNT 36-15-12H	001	240846	10,603	535				
616561	HA RB SUO;TIGR36&25&24-15-12HC	001-ALT	249096	0	4,559	12417-18379			
616570	HA RA SU128;CHK 8-14-12 H	001	241487	3,942	560	11914-16118			
616570	HA RA SU128;CHK 8-14-12 H	002-ALT	248568	0	1,124	12150-16651			
616570	HA RA SU128;CHK 8-14-12 H	003-ALT	248569	0	2,258	12125-16676			
616594	HA RA SU110;SANDFORD 21-16-14H	001	241331	566	566	11672-16159			
616606	HA RA SUCC;PE 36&25-15-15 HC	001-ALT	249102	5,430	6,232	12265-22077			
616675	HA RA SU155;			4,017	0				
616722	HA RA SU55;CROW 34&3-15-15HC	001-ALT	249584	0	16,822				
616722	HA RA SU55;CROW 34&3-15-15 HC	002-ALT	249911	0	18,120				
616722	HA RA SU55;GRAHAM 34&3-15-15HC	001-ALT	249941	0	24,356				
616782	HA RA SU116;THOMPSON 23-16-14H	001	241048	457	457				
616797	HA RB SUC;TIGRE PLNT 25-15-12H	001	242391	8,266	697				
616797	HA RB SUO;TIGRE 36&25-15-12 HC	001-ALT	248930	0	3,416	12375-17656			
616797	HA RB SUO;TIGRE 36&25-15-12 HC	002-ALT	248931	0	250	12382-17647			
616814	HA RA SUL;BEAUREGARD 21-15-15H	001	240892	2,900	2,900				
616815	HA RA SU58;DAVIS 17-15-14 H	001-ALT	242197	329	329				
616846	HA RA SU153;LONLEAF 15-16-14H	001	241294	298	298				
616887	HA RA SU115;SLATTERY 22-16-14H	001	241183	12,493	2,905				
616944	HA RA SU148;SHARP 21-14-12 H	001	242022	3,429	461				
616944	HA RA SU148;SHARP 21-14-12 H	002-ALT	247132	0	1,101				
616944	HA RA SU148;SHARP 21-14-12 H	003-ALT	247133	0	1,076				
616944	HA RA SU148;SHARP 21-14-12 H	004-ALT	247134	0	791	12440-16816			
617171	HA RA SU157;NGUYEN 32-16-14 H			26,057		11597-16038			
617179	HA RA SU156;JONES 20-15-14 H	001	242547	428	428	11868-16316			
617293	HA RB SUM;PEIRONNET 29-15-11 H	001	243222	760	760				
617294	HA RA SU161;ASHLEY 33-15-14 H	001	243461	865	865	12031-16512			
617308	HA RA SU117;CHK MIN 16-14-12 H	001	243638	566	566	12446-16764			
617523	HA RA SUY;OTTO TURNER 2-15-14H	001	242347	311	311	11932-16474			
617524	HA RA SUP;JENKINS 34-16-14 H	001	241069	365	365	11868-16480			
617525	HA RA SUT;MCFERREN 25-16-14 H	001	240129	356	356	11862-15816			
617869	HA RB SUO;TIGRPLNT36&1-15-12HC	001-ALT	248717	605	3,372				
617869	HA RB SUO;TIGRPLNT36&1-15-12HC	002-ALT	248718	0	3,350				
617869	HA RB SUO;TIGRPLNT36&1-15-12HC	003-ALT	248719	0	3,446				
617874	HA RB SUE;SMHEIRS27&34-15-12HC	001-ALT	249008	738	3,741	11891-17173			
617874	HA RB SUE;SMHEIRS27&34-15-12HC	002-ALT	249009	0	2,993				
617874	HA RB SUE;SMHEIRS27&34-15-12HC	003-ALT	249010	0	4,496	11816-17087			
Oper Id	E183	Operator	EXCO OPERATING COMPANY, LP						
Luw	Luw/Well Name	Well No.	Well Serial	Allowable	Potential	Pool	Acreage	Remarks	
615490	HA RA SUZZ;LEE 20	002-ALT	240598	1,606	88	12349-15970			
615490	HA RA SUZZ;LEE 20	003-ALT	240719	0	141				
615490	HA RA SUZZ;LEE 20	004-ALT	240867	0	92	12523-16670			
615490	HA RA SUZZ;LEE 20	005-ALT	240868	0	409	12338-16114			
615490	HA RA SUZZ;EL&T FOREST RES 20	002-ALT	240958	0	154	12316-16296			



SONRIS/2000 Proration Schedule (GAS)


Report run on: Jun 27, 2018 7:47 AM

For Date Range : 01 Jul, 2018

Thru

31 Dec, 2018

District 6		SHREVEPORT									
Field Id	2360	Field Name	CASPIANA								
Oper Id	E183	Operator	EXCO OPERATING COMPANY, LP								
Luw	Luw/Well Name	Well No.	Well Serial	Allowable	Potential	Pool	Acreage	Remarks			
615490	HA RA SUZZ;LADY OAKS FARMS 20	002-ALT	241572	0	340						
615490	HA RA SUZZ;LADY OAKS FARMS 20	003-ALT	241573	0	265						
615490	HA RA SUZZ;EL&T FOREST RES 20	003-ALT	241652	0	117						
615528	HA RA SU53;BRANCH RANCH 31	002-ALT	240314	2,695	254						
615528	HA RA SU53;BRANCH RANCH 31	003-ALT	241193	0	460	12080-16582					
615528	HA RA SU53;BRANCH RANCH 31	004-ALT	243526	0	223	12680-16770					
615528	HA RA SU53;BRANCH RANCH 31	005-ALT	243527	0	224	12643-16863					
615528	HA RA SU53;FRITH 31	001-ALT	243528	0	303	12687-16907					
615528	HA RA SU53;FRITH 31	002-ALT	243529	0	352						
615528	HA RA SU53;FRITH 31	003-ALT	243530	0	226	12761-16593					
615528	HA RA SU53;FRITH 31	004-ALT	243531	0	420						
615528	HA RA SU53;FRITH 31	005-ALT	243532	0	233						
615532	HA RA SUVV;WARE ETAL 19	001-ALT	240664	1,666	98						
615532	HA RA SUVV;WARE ETAL 19	002-ALT	240667	0	122						
615532	HA RA SUVV;LOWREY INV CO	001-ALT	241096	0	94						
615532	HA RA SUVV;PRESTON 19	001-ALT	241136	0	143						
615532	HA RA SUVV;PRESTON 19	002-ALT	241612	0	476	12457-16970					
615532	HA RA SUVV;FREEMAN 19	001-ALT	241862	0	409						
615532	HA RA SUVV;PRESTON 19	003-ALT	242135	0	324						
615635	HA RA SU84;SAMMO PARTNERSHIP18	005	239107	1,329	80						
615635	HA RA SU84;FLORSHEIM 18	003-ALT	240284	0	154	11865-16337					
615635	HA RA SU84;SAMMO PARTNERSHIP18	006-ALT	240741	0	153						
615635	HA RA SU84;SAMMO PARTNERSHIP18	007-ALT	242280	0	337	12225-16445					
615635	HA RA SU84;SAMMO PARTNERSHIP18	008-ALT	242281	0	239	12222-16593					
615635	HA RA SU84;NABORS 18	002-ALT	242290	0	366						
615645	HA RA SUG;PENNYWELL 15	001	239106	101	101	11629-15291					
615745	HA RA SUF;HERVEY 11	001	238986	71	71						
615749	HA RA SU114;COOK 28	001	239292	1,529	90						
615749	HA RA SU114;PEOPLES 28	001-ALT	241547	0	95						
615749	HA RA SU114;COOK 28	002-ALT	241614	0	219						
615749	HA RA SU114;PEOPLES 28	002-ALT	241781	0	26						
615749	HA RA SU114;FINLEY 28	001-ALT	241860	0	521	12585-16559					
615749	HA RA SU114;FINLEY 28	002-ALT	241861	0	220						
615749	HA RA SU114;COOK 28	003-ALT	241883	0	160						
615749	HA RA SU114;BLACKSTONE 28	001-ALT	242021	0	198	12590-17056					
615771	HA RA SU92;BRANCH RANCH 32	001	239378	1,974	99						
615771	HA RA SU92;BRANCH RANCH 32	002-ALT	244970	0	541						
615771	HA RA SU92;FRITH 32	001-ALT	244972	0	366						
615771	HA RA SU92;FRITH 32	002-ALT	244973	0	283	12848-16838					
615771	HA RA SU92;FRITH 32	003-ALT	244996	0	330	12634-16984					
615771	HA RA SU92;FRITH 32	004-ALT	244997	0	355						
615788	HA RA SU129;HEWITT LAND LLC 33	001	239572	1,669	151	12249-16781					
615788	HA RA SU129;CPS TIMBERLANDS 33	001-ALT	246842	0	361	12642-17271					
615788	HA RA SU129;HEWITT LAND LLC 33	002-ALT	246843	0	140						
615788	HA RA SU129;HEWITT LAND LLC 33	003-ALT	246844	0	260						
615788	HA RA SU129;AT&N LAND 33	001-ALT	246845	0	381						




SONRIS/2000 Proration Schedule (GAS)

Report run on: Jun 27, 2018 7:47 AM

For Date Range : 01 Jul, 2018

Thru 31 Dec, 2018

District 6		SHREVEPORT							
Field Id	2360	Field Name	CASPIANA						
Oper Id	E183	Operator	EXCO OPERATING COMPANY, LP						
Luw	Luw/Well Name	Well No.	Well Serial	Allowable	Potential	Pool	Acreage	Remarks	
615788	HA RA SU129;FINLEY 33	001-ALT	246846	0	376				
615937	HA RA SU105;BRANCH RANCH 6	001	239749	2,178	147	12705-16922			
615937	HA RA SU105;NABORS 6	001-ALT	246639	0	549				
615937	HA RA SU105;NABORS 6	002-ALT	246640	0	427				
615937	HA RA SU105;NABORS 6	003-ALT	246641	0	422				
615937	HA RA SU105;NABORS 6	004-ALT	246642	0	227				
615937	HA RA SU105;BRANCH RANCH 6	002-ALT	246643	0	406				
615939	HA RA SU81;L YEARLING ETAL 22	001	239732	948	178				
615939	HA RA SU81;DOWLING 22	001-ALT	241347	0	198	12371-16504			
615939	HA RA SU81;L YEARLING ETAL 22	002-ALT	241550	0	22	12509-16224			
615939	HA RA SU81;DOWLING 22	002-ALT	241613	0	165	12442-16657			
615939	HA RA SU81;BLACKSTONE 22	001-ALT	242244	0	70				
615939	HA RA SU81;MAHONEY 22	001-ALT	242263	0	37	12479-16945			
615939	HA RA SU81;MAHONEY 22	002-ALT	242265	0	226	12622-17088			
615939	HA RA SU81;BLACKSTONE 22	002-ALT	242277	0	52				
616108	HA RA SU145;DONNER PROP 33	003	240775	3,017	262				
616108	HA RA SU145;DONNER PROP 33	004-ALT	247225	0	502				
616108	HA RA SU145;DONNER PROP 33	005-ALT	247226	0	633				
616108	HA RA SU145;DONNER PROP 33	006-ALT	247227	0	603				
616108	HA RA SU145;DONNER PROP 33	007-ALT	247228	0	499				
616108	HA RA SU145;DONNER PROP 33	008-ALT	247229	0	518	12258-16409			
616224	HA RA SU119;HEWITT LAND LLC 34	001	240067	1,738	144				
616224	HA RA SU119;RANGE 34	001-ALT	245915	0	192	12696-16786			
616224	HA RA SU119;RANGE 34	002-ALT	245916	0	206				
616224	HA RA SU119;RANGE 34	003-ALT	245917	0	307	12758-16935			
616224	HA RA SU119;TERRELL 34	001-ALT	245919	0	375				
616224	HA RA SU119;TERRELL 34	002-ALT	245923	0	346				
616224	HA RA SU119;HEWITT LAND LLC 34	002-ALT	245924	0	168	12999-16989			
616233	HA RA SU144;OLINKRAFT INC 32	003	239882	250	250	12271-16080			
616288	HA RA SU88;MARIONEUX 13	001	240999	32,323	1,976				
616288	HA RA SU88;HBM INTERESTS 13	001-ALT	250461	0	10,210				
616288	HA RA SU88;T L SMITH 13	001-ALT	250534	0	9,975				
616288	HA RA SU88;T L SMITH 13	002-ALT	250535	0	10,162				
616312	HA RA SU104;BRANCH RANCH 5	001	239792	1,610	195				
616312	HA RA SU104;AMSOUTH TR FD LLC5	001-ALT	241349	0	266				
616312	HA RA SU104;BRANCH RANCH 5	003-ALT	248472	0	1,149	12083-16436			
616314	HA RA SU136;WALDRON 7	005	240415	1,983	51	12294-16383			
616314	HA RA SU136;WALDRON 7	006-ALT	243836	0	174				
616314	HA RA SU136;SAMMO PTNERSHIP 7	001-ALT	243837	0	320				
616314	HA RA SU136;SAMMO PTNERSHIP 7	002-ALT	243838	0	264	12395-16964			
616314	HA RA SU136;LUELLEN JOHNSON 7	002-ALT	243839	0	475				
616314	HA RA SU136;LUELLEN JOHNSON 7	003-ALT	243840	0	151				
616314	HA RA SU136;NABORS 7	007-ALT	243841	0	179	12294-16383			
616314	HA RA SU136;NABORS 7	008-ALT	243842	0	369				
616333	HA RA SU137;DILLARD 17	005	240402	1,992	69				
616333	HA RA SU137;LADY OAKS FARMS 17	001-ALT	241237	0	112				




SONRIS/2000 Proration Schedule (GAS)

Report run on: Jun 27, 2018 7:47 AM

For Date Range : 01 Jul, 2018

Thru 31 Dec, 2018

District 6		SHREVEPORT							
Field Id	2360	Field Name	CASPIANA						
Oper Id	E183	Operator	EXCO OPERATING COMPANY, LP						
Luw	Luw/Well Name	Well No.	Well Serial	Allowable	Potential	Pool	Acreage	Remarks	
616333	HA RA SU137;LADY OAKS FARMS 17	002-ALT	241537	0	140				
616333	HA RA SU137;JONES 17	001-ALT	241815	0	509				
616333	HA RA SU137;JONES 17	002-ALT	241816	0	298				
616333	HA RA SU137;DILLARD 17	006-ALT	242266	0	305				
616333	HA RA SU137;PAVILLION 17	001-ALT	242292	0	314				
616333	HA RA SU137;PAVILLION 17	002-ALT	242293	0	245				
616338	HA RA SU111;HEWITT LD INV LLC4	002-ALT	250411	20,412	10,487				
616338	HA RA SU111;HEWITT LD INV LLC4	003-ALT	250412	0	9,925				
616441	HA RA SU146;EVANS 34	001	241168	2,459	200				
616441	HA RA SU146;PARISH 34	001-ALT	245279	0	257				
616441	HA RA SU146;PARISH 34	002-ALT	245280	0	318	12384-16909			
616441	HA RA SU146;SATTTLER 34	001-ALT	245283	0	375				
616441	HA RA SU146;SATTTLER 34	002-ALT	245284	0	212				
616441	HA RA SU146;EVANS 34	002-ALT	245285	0	380				
616441	HA RA SU146;CARR 34	002-ALT	245288	0	336				
616441	HA RA SU146;CARR 34	003-ALT	245289	0	381				
616526	HA RA SU101;REEVES 18	001	240799	2,945	339				
616526	HA RA SU101;DAVIS 18	001-ALT	248788	0	43	12492-16771			
616526	HA RA SU101;DAVIS 18	002-ALT	248789	0	1,086	12372-16278			
616526	HA RA SU101;DAVIS 18	003-ALT	248790	0	1,477	12411-16690			
616769	HA RA SU94;DEBROECK 4	002	241740	309	309	12511-16320			
616870	HA RA SU154;LONG 3	001	242260	3,511	426				
616870	HA RA SU154;LONG 3	002-ALT	246299	0	243	12393-16656			
616870	HA RA SU154;LONG 3	003-ALT	246300	0	326				
616870	HA RA SU154;LONG 3	004-ALT	246301	0	450				
616870	HA RA SU154;JAMES 3	003-ALT	246302	0	341	12245-16726			
616870	HA RA SU154;JAMES 3	004-ALT	246303	0	277				
616870	HA RA SU154;JAMES 3	001-ALT	246304	0	400				
616870	HA RA SU154;JAMES 3	002-ALT	246305	0	1,048				
616874	HA RA SU135;WHELESS ETAL 5	007	241782	2,339	243				
616874	HA RA SU135;WHELESS ETAL 5	008-ALT	243976	0	375	12038-16068			
616874	HA RA SU135;WHELESS ETAL 5	009-ALT	243977	0	251	12149-16258			
616874	HA RA SU135;WHELESS ETAL 5	010-ALT	243978	0	392	12388-16418			
616874	HA RA SU135;WHELESS ETAL 5	011-ALT	243979	0	271	12131-16122			
616874	HA RA SU135;WHELESS ETAL 5	012-ALT	243980	0	369				
616874	HA RA SU135;NABORS 5	001-ALT	243981	0	438	12221-16572			
617123	HA RA SU126;AMSOUTH 31	001	242724	2,099	487				
617123	HA RA SU126;AMSOUTH 31	003-ALT	244080	0	391				
617123	HA RA SU126;AMSOUTH 31	009-ALT	244447	0	404				
617123	HA RA SU126;AMSOUTH 31	007-ALT	244464	0	417				
617123	HA RA SU126;AMSOUTH 31	008-ALT	244465	0	400				
617428	HA RA SU162;DAVIS 19	001	244229	300	300	12160-16190			
Oper Id	G2380	Operator	GEP HAYNESVILLE, LLC						
Luw	Luw/Well Name	Well No.	Well Serial	Allowable	Potential	Pool	Acreage	Remarks	
306484	JACKSON DAVIS 26 H	007	241822	166	166				



SONRIS/2000 Proration Schedule (GAS)


Report run on: Jun 27, 2018 7:47 AM

For Date Range : 01 Jul, 2018

Thru

31 Dec, 2018

District 6 SHREVEPORT								
Field Id 2360		Field Name CASPIANA						
Oper Id G2380		Operator GEP HAYNESVILLE, LLC						
Luw	Luw/Well Name	Well No.	Well Serial	Allowable	Potential	Pool	Acreage	Remarks
615621	HA RA SU78;JACKSON DAVIS 35 H	003-ALT	241286	1,279	297			
615621	HA RA SU78;JACKSON DAVIS 35 H	004-ALT	241287	0	314			
615621	HA RA SU78;JACKSON DAVIS 35 H	006-ALT	241831	0	113			
615621	HA RA SU78;JACKSON DAVIS 35 H	007-ALT	241832	0	180	11971-16250		
615621	HA RA SU78;JACKSON DAVIS 35 H	008-ALT	241833	0	165	11849-16350		
615621	HA RA SU78;JACKSON DAVIS 35 H	009-ALT	242302	0	210			
615658	HA RA SU90;BOBBY DYSON 21H	001	239783	64	64	11903-16045		
615690	HA RA SU54;JACKSON DAVIS 26 H	001	239486	761	84			
615690	HA RA SU54;JACKSON DAVIS 26 H	002-ALT	241289	0	131	12106-16346		
615690	HA RA SU54;JACKSON DAVIS 26 H	003-ALT	241290	0	72			
615690	HA RA SU54;JACKSON DAVIS 26 H	004-ALT	241817	0	141			
615690	HA RA SU54;JACKSON DAVIS 26 H	005-ALT	241818	0	171			
615690	HA RA SU54;JACKSON DAVIS 26 H	006-ALT	241821	0	159			
615690	HA RA SU54;JACKSON DAVIS 26 H	008-ALT	241823	0	3			
615778	HA RA SU74;JACKSON DAVIS 24H	001	239786	285	285			
615819	HA RA SU91;JOHN PERSLEY 22H	001	239853	150	150			
615919	HA RA SU76;JACKSON DAVIS 27 H	001	240227	224	224	12018-16000		
615996	HA RA SU75;JACKSON DAVIS 25H	001	239782	129	129			
616097	HA RA SU73;JACKSON DAVIS 23 H	001	239578	261	261			
616517	HA RA SU77;JACKSON DAVIS 34 H	001	241591	17	17			
Oper Id L094		Operator LOUISIANA ENERGY CONSULTANTS, INC.						
Luw	Luw/Well Name	Well No.	Well Serial	Allowable	Potential	Pool	Acreage	Remarks
603643	ROD RA SUK;DAVIS ETAL	001-D	228322	35	35	5157-63		
604958	ROD RA SUG;R N HALL	001D	140209	40	40	5185-96		
607568	PET RA SUT;MARIE DYSON HALL ET	001	174850	0	0			
614740	GR RA SUQQ;BOBBY DYSON	001	233644	30	30	4007-10		
Oper Id M289		Operator MATADOR PRODUCTION COMPANY						
Luw	Luw/Well Name	Well No.	Well Serial	Allowable	Potential	Pool	Acreage	Remarks
605216	CV RA SU60;SMITH HEIRS	002-ALT	232826	20	20			
614238	CV RA SU53;CASPIANA INTEREST	001-ALT	230824	161	56			
614238	CV RA SU53;COLBERT ETAL	002-ALT	231589	0	15	9190-9442		
614238	CV RA SU53;COLBERT ETAL	003-ALT	232298	0	2	9160-9544		
614238	CV RA SU53;COLBERT ETAL	004-ALT	236637	0	6			
614238	CV RA SU53;COLBERT ETAL	005-ALT	236638	0	41			
614238	CV RA SU53;COLBERT ETAL	006-ALT	237023	0	17	9171-96		
614238	CV RA SU53;CASPIANA INTEREST	003-ALT	237371	0	24	9250-75		
614249	CV RA SUZZ;DUTTON FAMILY LLC	001	230897	103	3			
614249	CV RA SUZZ;CASPIANA LAND LLC	001-ALT	235442	0	11	9256-96		
614249	CV RA SUZZ;J T HARRIS INC	001-ALT	235728	0	78	9140-70		
614249	CV RA SUZZ;CASPIANA LAND LLC	002-ALT	237734	0	11	9360-90		
614476	CV RA SU72;RIVES 18	001	232532	11	11	9290-9684		
614537	CV RA SU57;BRADWAY 24	002-ALT	237403	39	33	9490-9520		
614537	CV RA SU57;CASPIANA LAND LLC24	002-ALT	237404	0	6	9340-9365		
614538	CV RA SU67;ZIMMERMAN	001	232625	71	30			




SONRIS/2000 Proration Schedule (GAS)

Report run on: Jun 27, 2018 7:47 AM

For Date Range : 01 Jul, 2018

Thru 31 Dec, 2018

District 6 SHREVEPORT									
Field Id 2360		Field Name CASPIANA							
Oper Id M289		Operator MATADOR PRODUCTION COMPANY							
Luw	Luw/Well Name	Well No.	Well Serial	Allowable	Potential	Pool	Acreage	Remarks	
614538	CV RA SU67;ZIMMERMAN	002-ALT	239147	0	41	9557-9770			
614574	CV RA SU56;BRADWAY 23	001	232884	109	10				
614574	CV RA SU56;PEIRONNET 23	001-ALT	237552	0	64				
614574	CV RA SU56;JOHNSTON 23	001-ALT	237554	0	35				
614678	CV RA SU58;PEIRONNET 25	001	233702	8	8	9308-80			
614679	CV RA SU59;PEIRONNET 26	001	233703	93	34				
614679	CV RA SU59;PEIRONNET 26	002-ALT	238970	0	59	9540-60			
614681	CV RA SU110;RATZBURG 19	001	233242	148	33				
614681	CV RA SU110;RATZBURG 19	002-ALT	236253	0	115	9410-50			
614927	CV RA SU65;D E S LAND CO 34	001	235385	84	84				
614953	CV RA SUG;EMW LAND CO LLC 29	001	235438	843	1				
614953	CV RA SUG;EMW LAND CO LLC 29	004-ALT	236514	0	84	9130-9524			
614953	CV RA SUG;EMW LAND CO LLC 29	005-ALT	236639	0	70	9183-9208			
614953	CV RA SUG;EMW LAND CO LLC 29	008-ALT	237989	0	74				
614953	CV RA SUG;EMW LAND CO LLC 29	010-ALT	237990	0	13				
614953	CV RA SUG;TIGNER WALKER H	001-ALT	241963	0	601				
614961	CV RA SU112;PEIRONNET 29	001	235711	35	35	9560-90			
615040	CV RA SU111;BLOUNT FARMS	001	236319	147	147				
615239	CV RA SU66;BLOUNT FARMS 35	001	236710	59	59	9580-9610			
Oper Id X004		Operator XTO ENERGY INC.							
Luw	Luw/Well Name	Well No.	Well Serial	Allowable	Potential	Pool	Acreage	Remarks	
604917	CV RA SUB;G A FRIERSON	007-ALT	228885	145	131				
604917	CV RA SUB;G A FRIERSON	012-ALT	232933	0	14				
605228	HOSS RA SUB;D A RICHLN LD CO	002-ALT	217728	259	84	6820-7167			
605228	HOSS RA SUB;D A RICHLN LANDCO	005-ALT	229534	0	175	6166-7326			
613263	ROD RB SUB;G A FRIERSON	005	225600	19	19	4619-33			
Field Total:				872,480	978,105				
District 6 SHREVEPORT									
Field Id 2368		Field Name CASTOR							
Oper Id C047		Operator CYPRESS OPERATING INC.							
Luw	Luw/Well Name	Well No.	Well Serial	Allowable	Potential	Pool	Acreage	Remarks	
605276	HOSS RA SU30;LACY	001	148218	79	79]			
Oper Id R3800		Operator RANGE LOUISIANA OPERATING, LLC							
Luw	Luw/Well Name	Well No.	Well Serial	Allowable	Potential	Pool	Acreage	Remarks	
605294	HOSS RA SU17;L BRAZZEL ETAL 4	001	232993	209	209	7404-7640			
614337	HOSS RA SU3;IPC 30	001	230263	19	19	7582-7966			
614746	HOSS RA SU29;WEYERHAEUSER CO2	001	232798	39	39	7318-24			
Oper Id S251		Operator SKLAR EXPLORATION COMPANY, L.L.C.							
Luw	Luw/Well Name	Well No.	Well Serial	Allowable	Potential	Pool	Acreage	Remarks	
617931	HOSS RA SU23;ECHO PAPA 10-10	001	249457	3,676	3,676				
617963	HOSS RA SU24;J B EVANS 11-4	001	250148	2,780	2,780				



SONRIS/2000 Proration Schedule (GAS)

Report run on: Jun 27, 2018 7:47 AM

For Date Range : 01 Jul, 2018

Thru

31 Dec, 2018

District 6 SHREVEPORT

Field Id 2368 Field Name CASTOR

Field Total: 6,802 6,802

Field Id 2428 Field Name CEDAR GROVE

Oper Id B373 Operator BHP BILLITON PETRO (TXLA OPERATING) CO.

Luw	Luw/Well Name	Well No.	Well Serial	Allowable	Potential	Pool	Acreage	Remarks
615534	HA RA SUB;B & K EXPLORATION 37	001	238527	0	0			
615853	HA RA SUA;DICKSON 37	001	239530	0	0	11343-15737		
615900	HA RA SUC;GRAYSON 24H	001	239789	343	343	11359-16381		
615901	HA RA SUD;GRAYSON 25 H	001	239822	399	399	11313-16391		
616106	HA RA SUE;HAMEL FAMILY	001	239502	268	268	11330-17986		
616223	HA RA SUJ;RED RIVER BEND 22 H	001	240374	525	525	11520-16136		
616453	HA RA SUK;DUTTON FLY ETAL 27 H	001	241366	527	527			
616465	HA RA SUR;TENSAS DELTA LLC 7 H	001	241555	397	397			
616705	HA RA SUW;TENSAS DELTA LLC 8 H	001	241358	379	379			
617319	HA RA SUN;DUTTON ETAL 34 H	001	243449	441	441	11360-15395		
617336	HA RA SUU;FORBING BLUFF TBR 9H	001	242027	0	0	11630-15255		
617365	HA RA SUQ;B&K EXPLORATION 35 H	001	243117	0	0	11700-16168		
617439	HA RA SUW;TENSAS DELTA LLC 18H	001	244356	652	652	11456-15890		
617441	HA RA SUX;HAMEL ETAL 14 H	001	244232	897	897	11590-19525		

Oper Id C3020 Operator COVEY PARK GAS LLC

Luw	Luw/Well Name	Well No.	Well Serial	Allowable	Potential	Pool	Acreage	Remarks
617477	HA RA SUV;SMITH 3-16-13 H	001	243944	433	433			

Oper Id C441 Operator CHESAPEAKE OPERATING, L.L.C.

Luw	Luw/Well Name	Well No.	Well Serial	Allowable	Potential	Pool	Acreage	Remarks
616195	HA RA SUF;MAYO 13-16-14 H	001	240427	272	272			
616434	HA RA SUG;MAYO 24-16-14 H	001	240068	225	225			
616591	HA RA SUH;WEBB 11-16-14 H	001	241091	270	270	11505-15989		
616592	HA RA SUL;SHREVE 2-16-14 H	001	240635	311	311			
616656	HA RA SUQ;SLATTERY 14-16-14 H	001	241382	289	289	11591-16098		
616810	HA RA SUI;STEVENS 12-16-14 H	001	240766	318	318			
616847	HA RA SUM;STEVENS 1-16-14 H	001	241365	570	570			
617076	HA RA SUT;PROVENZA 10-16-14 H	001	242522	383	383	11534-15979		

Oper Id S251 Operator SKLAR EXPLORATION COMPANY, L.L.C.


Luw	Luw/Well Name	Well No.	Well Serial	Allowable	Potential	Pool	Acreage	Remarks
305903	VUA;B&K EXPLORATION INV LLC	001	234232	77	77	4723-58		
615364	ROD RA SUN;BICKHAM DICKSON 37	001	237468	269	269			

Field Total: 8,245 8,245

Field Id 2584 Field Name CHEMARD LAKE

Oper Id 2061 Operator EDDY ENTERPRISES, INC.

Luw	Luw/Well Name	Well No.	Well Serial	Allowable	Potential	Pool	Acreage	Remarks
-----	---------------	----------	-------------	-----------	-----------	------	---------	---------



SONRIS/2000 Proration Schedule (GAS)


Report run on: Jun 27, 2018 7:47 AM

For Date Range : 01 Jul, 2018

Thru

31 Dec, 2018

District 6 SHREVEPORT									
Field Id 2584		Field Name CHEMARD LAKE							
Oper Id 2061		Operator EDDY ENTERPRISES, INC.							
<i>Luw</i>	<i>Luw/Well Name</i>	<i>Well No.</i>	<i>Well Serial</i>	<i>Allowable</i>	<i>Potential</i>	<i>Pool</i>	<i>Acreage</i>	<i>Remarks</i>	
302529	F J RAMBIN	001	195930	0	0				
Oper Id 2475		Operator FITE OIL AND GAS, INC.							
<i>Luw</i>	<i>Luw/Well Name</i>	<i>Well No.</i>	<i>Well Serial</i>	<i>Allowable</i>	<i>Potential</i>	<i>Pool</i>	<i>Acreage</i>	<i>Remarks</i>	
302532	F J RAMBIN	002	181242	10	10				
302533	J J RAMBIN	002	159216	10	10				
302534	J L HESSER	001	166079	10	10				
302536	LUCY RAMBIN	001	191128	10	10				
302537	MARIE SPIVEY	001	188487	10	10				
302538	SARA ROBERTS A	001	193143	30	30				
605341	ROD RA SUA;SARA C SAMUELS	001	152239	10	10				
608991	GR RB SUPP;H E MYERS ET AL	001	191322	10	10				
609077	GR RC SUQ;LAFFITTE	001	189378	30	30				
609138	GR RC SUI;MARTIN TIMBER CO	002	196904	10	10				
Oper Id 60005		Operator INDIGO MINERALS LLC							
<i>Luw</i>	<i>Luw/Well Name</i>	<i>Well No.</i>	<i>Well Serial</i>	<i>Allowable</i>	<i>Potential</i>	<i>Pool</i>	<i>Acreage</i>	<i>Remarks</i>	
617091	HA RA SUK;SFLLC 22-11-11 H	001	241650	648	648	13043-17200			
617210	HA RA SUH;GOLDSBY 27-11-11 H	001	242307	658	658				
617288	HA RA SUN;EDDY 14-11-11 H	001	243092	389	389				
617289	HA RA SUL;EDDY 23-11-11 H	001	242981	399	399	13156-17060			
617395	HA RA SUM;PRIEST 13-11-11 H	001	242667	339	339	13009-17029			
Oper Id 60046		Operator VINE OIL & GAS LP							
<i>Luw</i>	<i>Luw/Well Name</i>	<i>Well No.</i>	<i>Well Serial</i>	<i>Allowable</i>	<i>Potential</i>	<i>Pool</i>	<i>Acreage</i>	<i>Remarks</i>	
616275	HA RA SUB;FLORES 7 H	001-ALT	250691	12,700	12,700				
Oper Id B373		Operator BHP BILLITON PETRO (TXLA OPERATING) CO.							
<i>Luw</i>	<i>Luw/Well Name</i>	<i>Well No.</i>	<i>Well Serial</i>	<i>Allowable</i>	<i>Potential</i>	<i>Pool</i>	<i>Acreage</i>	<i>Remarks</i>	
616717	HA RA SUE;LA MINERALS 28 H	001	241851	124	124				
Oper Id T4843		Operator TELLURIAN OPERATING LLC							
<i>Luw</i>	<i>Luw/Well Name</i>	<i>Well No.</i>	<i>Well Serial</i>	<i>Allowable</i>	<i>Potential</i>	<i>Pool</i>	<i>Acreage</i>	<i>Remarks</i>	
616289	HA RA SUA;PRIEST 12 H	001	240542	237	237	12955-17502			
616873	HA RA SUC;SAMUELS 18 H	001	242581	188	188				
617180	HA RA SUI;UTLEY 11 H	001	242924	502	502				
617287	HA RA SUJ;ADAMS 19 H	001	243497	142	142	13457-17902			
Field Total:				16,466	16,466				
Field Id 2680		Field Name CHOUDRANT							
Oper Id N119		Operator NADEL AND GUSSMAN RUSTON, LLC							
<i>Luw</i>	<i>Luw/Well Name</i>	<i>Well No.</i>	<i>Well Serial</i>	<i>Allowable</i>	<i>Potential</i>	<i>Pool</i>	<i>Acreage</i>	<i>Remarks</i>	
302545	VUF;LARUE	001	189256	260	260	9165-9212			
302545	VUF;CHANDLER A	001	197830	90	90	9128-87			



SONRIS/2000 Proration Schedule (GAS)

Report run on: Jun 27, 2018 7:47 AM

For Date Range : 01 Jul, 2018

Thru

31 Dec, 2018

District 6 SHREVEPORT

Field Id 2680 Field Name CHOUDRANT

Operator NADEL AND GUSSMAN RUSTON, LLC

Luw	Luw/Well Name	Well No.	Well Serial	Allowable	Potential	Pool	Acreage	Remarks
608066	CV D RA SUA;WRIGHT C	001-D	184426	40	40	9134-9180		
608853	DAVIS RA SUB;CHANDLER B	001	226605	100	100	9500-83		
609462	DAVIS RA SUQ;CALHOUN B	001	203388	250	250	9582-9591		
610680	CV D RA SUL;HANSON B	001	209943	75	75	9172-9217		
613661	DAVIS RA SUA;WILLIAMS 11	001-ALT	235592	65	65			
617021	HOSS 8275 RA SUA;HOLSTEAD	001	227547	85	85	8444-8450		
617755	CV RC SUB;BANK OF CHOUDRANT 10	001	247983	275	275	10104-11232		
617831	CV RC SUA;WILLIAMS 11-12 H	001	249041	2,850	2,850			
617857	CV RC SUC;BAXTER 9 H	001	249225	3,450	3,450			
617857	CV RC SUC;BAXTER 9 H	002-ALT	250467	6,000	6,000			
617926	CV RC SUL;HARRISON 7-6 HC	003-ALT	250392	2,931	2,800			
617927	CV RC SUL;HARRISON 7-6 HC	001-ALT	249701	11,672	5,400			
617927	CV RC SUL;HARRISON 7-6 HC	002-ALT	250300	0	5,500			
617955	CV RC SUO;CHRISTIAN ETAL 5-8HC	001-ALT	249962	4,098	5,000			

Operator TANOS EXPLORATION II, LLC


Luw	Luw/Well Name	Well No.	Well Serial	Allowable	Potential	Pool	Acreage	Remarks
617056	CV RC SUL;SHRINERS 7 18 H	001-ALT	250228	7,150	7,150			
617638	CV RB SUB;MOORE 18	001	246031	4,065	56	10306-11156		
617686	CV RB SUC;MATTIE DAVIS ETAL 12	001	247079	3,790	40	10857-11070		
617686	CV RB SUC;TAYLOR ETAL 13-12 H	001-ALT	248530	0	2,100			
617686	CV RB SUC;TAYLOR ETAL 13-12 H	002-ALT	249351	0	1,650			
617825	CV RB SUB;SPILLERS 18-7 HC	001-ALT	248877	616	2,600			
617825	CV RB SUB;ATES ETAL 18-7 HC	001-ALT	249178	0	2,025			
617847	CV RC SUE;J W SMELLEY 15-22 HC	001	249046	1,790	3,500			
617848	CV RC SUJ;			1,710	0			
617891	CV RC SUD;			812	0			
617901	CV RC SUD;PRUITT ETAL 16-21 HC	001	249336	1,064	1,875			
617956	CV RC SUL;HARRISON 7 18 H	002-ALT	249874	0	6,000			
617956	CV RC SUL;HARRISON 7-18 H	001	249913	15,525	1,325			
617956	CV RC SUL;SHRINERS 7 18 H	002-ALT	250229	0	8,200			
618001	CV RC SUM;SHRINERS 12 13 H	001	250227	8,240	8,240			
618002	CV RC SUF;HENDERSON 14-23 HC	002-ALT	250015	11,686	6,200			
618002	CV RC SUF;HENDERSON 14-23 HC	003-ALT	250016	0	5,800			
618003	CV RC SUF;HENDERSON 14-23 HC	001	250014	8,514	8,200			

Field Total: 97,203 97,201

Field Id 2712 Field Name CLAY

Operator MARK L SHIDLER, INC.

Luw	Luw/Well Name	Well No.	Well Serial	Allowable	Potential	Pool	Acreage	Remarks
606280	L JAMES SUD;O B CLINTON	001	161896	10	10			
606281	L JAMES SUF;WILLAMETTE IND INC	001	162849	30	30			
610097	CV RB SUB;DAVIS HEIRS	001	206038	30	30			
610289	CV RB SUH;DAVIS-KAVANAUGH	001	207787	175	175			




SONRIS/2000 Proration Schedule (GAS)

Report run on: Jun 27, 2018 7:47 AM

For Date Range : 01 Jul, 2018

Thru 31 Dec, 2018

District 6 SHREVEPORT									
Field Id	2712	Field Name	CLAY						
Oper Id	R3800	Operator	RANGE LOUISIANA OPERATING, LLC						
Luw	Luw/Well Name	Well No.	Well Serial	Allowable	Potential	Pool	Acreage	Remarks	
609756	CV RB SUA;KMI-CNTL RY	001	203025	587	587				
Oper Id	W193	Operator	WILL- DRILL OPERATING LLC						
Luw	Luw/Well Name	Well No.	Well Serial	Allowable	Potential	Pool	Acreage	Remarks	
606009	CV RA SUG;SCAMMAHORN 12	001	238901	71	71	10554-11404			
Field Total:				903	903				
Field Id	2724	Field Name	CLEAR BRANCH						
Oper Id	5153	Operator	PAN- OK PRODUCTION COMPANY						
Luw	Luw/Well Name	Well No.	Well Serial	Allowable	Potential	Pool	Acreage	Remarks	
606415	HOSS RA SUE;TERRY EWING	1	224416	230	230				
Oper Id	6962	Operator	VISTA RESOURCES, LLC						
Luw	Luw/Well Name	Well No.	Well Serial	Allowable	Potential	Pool	Acreage	Remarks	
606153	HOSS RA SUM;B F TURNER	001	152172	150	150				
Field Total:				380	380				
Field Id	2784	Field Name	COLQUITT						
Oper Id	60047	Operator	VANGUARD OPERATING, LLC						
Luw	Luw/Well Name	Well No.	Well Serial	Allowable	Potential	Pool	Acreage	Remarks	
612191	HA RD SUB;ODOM	001	218981	25	25				
612494	HA RD SUE;S C GREER	001	221009	110	110	9976-10320			
Oper Id	W3440	Operator	WAGON WHEEL ARKLATEX, LLC						
Luw	Luw/Well Name	Well No.	Well Serial	Allowable	Potential	Pool	Acreage	Remarks	
607422	HA RB SUC;MONK HEIRS A	001	216567	698	34	10014-119			
607422	HA RB SUC;WILLIAMS	001-ALT	250190	0	664				
607527	HA RB SUA;OWENS A	002	220314	55	55				
608092	HA RB SUD;WISE B	001	218188	279	12				
608092	HA RB SUD;GREER B	002-ALT	225393	0	22				
608092	HA RB SUD;LEE	001-ALT	250191	0	245				
Oper Id	X004	Operator	XTO ENERGY INC.						
Luw	Luw/Well Name	Well No.	Well Serial	Allowable	Potential	Pool	Acreage	Remarks	
611208	SMK C RA SUD;ODOM	001	120037	80	45	11185-210			
611208	SMK C RA SUD;ODOM	002-ALT	221279	0	35	11192-215			
611421	SMK C RA SUC;GILL ESTATE	001	212889	255	255	10860-805			
Field Total:				1,502	1,502				
Field Id	2792	Field Name	COLQUITT, NORTHWEST						



SONRIS/2000 Proration Schedule (GAS)

Report run on: Jun 27, 2018 7:47 AM

For Date Range : 01 Jul, 2018

Thru 31 Dec, 2018

District 6 SHREVEPORT									
Field Id 2792 Field Name COLQUITT, NORTHWEST									
Oper Id P289 Operator PETRO-CHEM OPERATING COMPANY, INC.									
<i>Luw</i>	<i>Luw/Well Name</i>	<i>Well No.</i>	<i>Well Serial</i>	<i>Allowable</i>	<i>Potential</i>	<i>Pool</i>	<i>Acreage</i>	<i>Remarks</i>	
614798	HA RA SUD;OWENS 20-3	001	233902	2	2	9956-10044			
615140	HA RA SUL;OWENS 19-1	001	235657	33	33				
615351	HA RA SUM;OWENS 19-3	001	238415	29	29				
Field Total:				64	64				
Field Id 2872 Field Name CONVERSE									
Oper Id 5613 Operator TMR EXPLORATION, INC.									
<i>Luw</i>	<i>Luw/Well Name</i>	<i>Well No.</i>	<i>Well Serial</i>	<i>Allowable</i>	<i>Potential</i>	<i>Pool</i>	<i>Acreage</i>	<i>Remarks</i>	
305548	VUA;BLACK STONE MINERALS CO 24	001	232589	53	53	3664-5840			
305844	VUB;BLACK STONE MINERALS CO 19	001	233885	41	41	3630-5743			
305867	BLACK STONE MINERALS CO 19	002	234409	40	40				
Oper Id 60005 Operator INDIGO MINERALS LLC									
<i>Luw</i>	<i>Luw/Well Name</i>	<i>Well No.</i>	<i>Well Serial</i>	<i>Allowable</i>	<i>Potential</i>	<i>Pool</i>	<i>Acreage</i>	<i>Remarks</i>	
615875	HA RA SUE;MCDONALD	001	240049	161	161	11528-16394			
616047	HA RA SUG;GREER 15	001	240233	196	196				
616217	HA RA SUM;CASSEL 35	001	240817	173	173	11893-16344			
616674	HA RA SUN;SUSTAINABLE FOR 2 H	001	241317	153	153	12116-16119			
616775	HA RA SUC;BSM 31 H	001	241828	208	208	11757-16243			
616776	HA RA SUI;PAUL 23 H	001	242286	266	266	12346-16970			
616848	HA RA SU63;WHITNEY 36-10-14 H	001	242015	214	214				
616921	HA RA SU58;EVANS 4-8-13 H	001	242014	2,845	2,845	12097-15890			
616963	HA RA SUK;CASSEL 26	001	242856	370	370	12364-1661*			
617093	HA RA SU57;WHITNEY 7-9-13 H	001	242063	197	197	12463-16538			
617097	HA RA SUO;SUSTAINABLE FST 11 H	001	242444	160	160	11875-16534			
617155	HA RA SU68;SIMMONS 12-8-13 H	001	242882	153	153				
617172	HA RA SUD;WHITNEY CORP 5 H	001	243196	360	360	12101-16656			
617175	HA RA SU69;SIMMONS 13-8-13 H	001	242643	132	132	12815-17246			
617217	HA RA SU81;EVANS 36-9-14 H	001	243210	164	164				
617249	HA RA SU60;WHITNEY 1-9-14 H	001	242525	401	401				
617250	HA RA SU53;WHITNEY 6-9-13 H	001	242106	166	166	12320-16770			
617280	HA RA SULL;BSTONE 29-10-13 H	001	242310	143	143	12547-16625			
617285	HA RA SUP;BSM 14 H	001	243178	317	317				
617299	HA RA SUWW;MERIWETHER 24-9-13H	001	241556	140	140				
617300	HA RA SU54;COWBOY 27-9-13 H	001	241637	70	70	13214-16963			
617301	HA RA SU67;REMEDI 13-9-14 H	001	242977	213	213	12513-16541			
617332	HA RA SUXX;EVANS 8-9-13 H	001	242554	112	112				
617333	HA RA SU73;EVANS 9-9-13 H	001	242955	81	81	12539-16592			
617341	HA RA SU75;EVANS 16-9-13 H	001	242956	155	155	12393-16788			
617354	HA RA SU65;BSTONE 23-10-14 H	001	243174	17,008	286	12201-16161			
617354	PTRK 23&26-10-14 H	001	250517	0	16,722				
617396	HA RA SU88;EBG CO 24-9-14 H	001	243088	299	299	12323-16800'			
617424	HA RA SU66;EVANS 26-10-14 H	001	244166	1,350	1,350	12109-16467			
617440	HA RA SU92;WHITNEY 24-10-14 H	001	244004	161	161	12124-16579			


SONRIS/2000 Proration Schedule (GAS)

Report run on: Jun 27, 2018 7:47 AM


For Date Range : 01 Jul, 2018

Thru

31 Dec, 2018



District 6 SHREVEPORT								
Field Id 2872		Field Name CONVERSE						
Oper Id 60005		Operator INDIGO MINERALS LLC						
Luw	Luw/Well Name	Well No.	Well Serial	Allowable	Potential	Pool	Acreage	Remarks
617448	HA RA SU64;HARPER 22-10-14 H	001	244119	307	307	11598-15910		
617478	HA RA SU108;SUMC 19-9-13 H	001	243891	7,131	7,131	11909-16371		
617479	HA RA SU100;SUMC 18-9-13 H	001	243910	241	241	11915-16161		
617538	HA RA SU80;EVANS 31-9-13 H	001	243924	360	360	12231-16529		
617544	HA RA SU72;EVANS 37&38-8-13 H	001	244838	221	221	12160-15903		
617614	HA RA SU79;SUMC 30-9-13 H	001	243794	213	213	11098-15856		
Oper Id 6318		Operator PINNACLE OPERATING CO., INC.						
Luw	Luw/Well Name	Well No.	Well Serial	Allowable	Potential	Pool	Acreage	Remarks
304971	VUA;PURE-WHITNEY	001	228776	75	75	3642-46		
604593	JAMES RA SUB;WHITNEY CORP 24	001	226378	125	125			
606636	JAMES RA SUI;WHITNEY	002	236810	165	165	6130-10808		
606880	JAMES RA SUJ;WHITNEY CORP 30	1	224410	100	100	6009-10029		
613431	JAMES RA SUA;WHITNEY CORP 19	001	226309	150	150	6083-11158		
613554	JAMES RA SUP;PURE RESOURCES	001	227036	130	130	6018-10968		
613845	JAMES RB SUI;CAMERON	001	228458	575	350			
613845	JAMES RB SUI;CAMERON	002-ALT	229652	0	225	6052-13020		
614147	JAMES RB SUJ;CAMERON	003	230395	50	50			
Oper Id B100		Operator BRAMMER PETROLEUM, INC.						
Luw	Luw/Well Name	Well No.	Well Serial	Allowable	Potential	Pool	Acreage	Remarks
609082	7190 HOSS RA SUA;WHITNEY CORP	001	189251	26	26			
Oper Id B373		Operator BHP BILLITON PETRO (TXLA OPERATING) CO.						
Luw	Luw/Well Name	Well No.	Well Serial	Allowable	Potential	Pool	Acreage	Remarks
616274	HA RA SUZ;WHITNEY CORP 19 H	001	240723	239	239	12080-16654		
616508	HA RA SUAA;WHITNEY CORP 30 H	001	241367	296	296			
617206	HA RA SUYY;WHITNEY CORP 5 H	001	243290	244	244			
617228	HA RA SUFF;WHITNEY CORP 35 H	001	242960	226	226	12467-17051		
617229	HA RA SU59;WHITNEY CORP 34 H	001	242903	265	265	11897-16488		
617230	HA RA SUCC;WHITNEY CORP 32 H	001	243130	228	228	12580-17180		
617260	HA RA SUGG;WHITNEY CORP 3 H	001	243003	266	266			
617286	HA RA SUEE;WHITNEY CORP 27 H	001	242896	160	160			
617339	HA RA SUNN;WHITNEY CORP 12 H	001	243298	427	427	11989-16539		
617340	HA RA SUII;WHITNEY TB 30 H	001	243001	63	63	13043-14671		
617381	HA RA SUVV;BRP LLC 4 H	001	243297	247	247	12310-16850		
617426	HA RA SU61;BRP LLC 25 H	001	243707	360	360	12265-16838		
617427	HA RA SUBB;WHITNEY CORP 31 H	001	242675	316	316	12085-16692		
617486	HA RA SUJJ;WHITNEY TB 4H	001	243432	330	330	12133-16649		
617541	HA RA SU71;RYALS ETUX 34 H	001	243701	135	135	12765-17355		
617588	HA RA SU78;MERIWETHER 26 H	001	243730	109	109	12535-17005		
Oper Id C3020		Operator COVEY PARK GAS LLC						
Luw	Luw/Well Name	Well No.	Well Serial	Allowable	Potential	Pool	Acreage	Remarks
615855	HA RA SUV;WHITNEY CORP 2 H	001	239675	145	145	11956-16050		
615982	HA RA SUU;WHITNEY CORP 33 H	001	240466	150	150	12712-17277		




SONRIS/2000 Proration Schedule (GAS)

Report run on: Jun 27, 2018 7:47 AM

For Date Range : 01 Jul, 2018

Thru 31 Dec, 2018

District 6 SHREVEPORT									
Field Id 2872 Field Name CONVERSE									
Oper Id C3020 Operator COVEY PARK GAS LLC									
Luw	Luw/Well Name	Well No.	Well Serial	Allowable	Potential	Pool	Acreage	Remarks	
616376	HA RA SUPP;LAFITTE ETAL 10 H	001	241300	293	293				
616922	HA RA SUS;RED RIVER 28 H	001	242657	187	187	11821-14319			
616964	HA RA SUQQ;MCDONALD 14 H	001	241737	200	200	11972-16447			
617202	HA RA SUR;RED RIVER 29 H	001	243502	429	429	12281-16797			
617231	HA RA SUT;RED RIVER 32 H	001	243503	225	225	13246-17780			
617311	HA RA SUQ;RED RIVER 20 H	001	243076	365	365	11580-15730			
Oper Id C332 Operator COMSTOCK OIL & GAS- - LA, LLC									
Luw	Luw/Well Name	Well No.	Well Serial	Allowable	Potential	Pool	Acreage	Remarks	
616100	HA RA SUSS;SUSTAINABLE FOR 3HZ	001	240372	222	222				
616708	HA RA SU55;SUSTAINABLE F 12 HZ	001	241174	325	325	12580-17092			
616879	HA RA SU111;BSMC LA A 25 HZ	001	242348	144	144				
616913	HA RA SU85;SUSTAINABLE F 1 HZ	001	241726	328	328				
616957	HA RA SU112;EBARB 36 HZ	001	242570	153	153	12109-16350			
616970	HA RA SUUU;BSMC LA A 24 HZ	001	241450	528	213	12694-17302			
616970	HA RA SUUU;BSMC LA A 13 HZ	001-ALT	243469	0	315	11980-16581			
617019	HA RA SU86;SUST FORESTS 7 HZ	001	241725	216	216	12063-16452			
617044	HA RA SU102;SUSTAINABLE F 10HZ	001	242726	246	246				
617073	HA RA SU113;SUST FOREST 16 HZ	001	242623	99	99	13180-17619.5			
617462	HA RA SU89;EVANS 23 HZ	001	244138	526	526				
617492	HA RA SU98;SUST FORESTS 5 HZ	001	244276	41	41	12412-16531			
617509	HA RA SUZZ;EVANS 13 HZ	001	243468	426	426	12726-17175			
Oper Id C441 Operator CHESAPEAKE OPERATING, L.L.C.									
Luw	Luw/Well Name	Well No.	Well Serial	Allowable	Potential	Pool	Acreage	Remarks	
616007	HA RA SUKK;CHK MIN 28-10-13 H	001	240216	724	163				
616007	HA RA SUKK;CHK MIN 28-10-13 H	002-ALT	248565	0	561	11884-16337			
616349	HA RA SUHH;MCDON 33-10-13 H	001	240816	142	142				
616735	HA RA SUMM;EVANS 34-10-13 H	001	241648	222	222				
617136	HA RA SU74;EZERNACK 10-9-13 H	001	242862	511	199				
617136	HA RA SU74;EZERNACK 10-9-13 H	002-ALT	247404	0	312				
617349	HA RA SU101;EZERNACK 3-9-13 H	001	242642	274	274	12594-16773			
Oper Id L208 Operator LEGEND FUND, LLC									
Luw	Luw/Well Name	Well No.	Well Serial	Allowable	Potential	Pool	Acreage	Remarks	
306242	ANNIE HOUGH ETAL	001	237525	200	200				
Oper Id Q010 Operator QUEST ENERGIES, L.L.C.									
Luw	Luw/Well Name	Well No.	Well Serial	Allowable	Potential	Pool	Acreage	Remarks	
608097	GR RA SUDD;EVANS	001	182491	0	0				
Oper Id X004 Operator XTO ENERGY INC.									
Luw	Luw/Well Name	Well No.	Well Serial	Allowable	Potential	Pool	Acreage	Remarks	
617664	HA RA SU84;XOM 22-09-13 H	001	244659	290	290	12803-17410			
617666	HA RA SU83;XOM 15-09-13 H	001	244554	300	300	12440-16427			
617678	HA RA SU77;EVANS 21-09-13 H	001	244214	200	200	11980-16432			



SONRIS/2000 Proration Schedule (GAS)

Report run on: Jun 27, 2018 7:47 AM

For Date Range : 01 Jul, 2018

Thru

31 Dec, 2018

District 6 SHREVEPORT

Field Id 2872 Field Name CONVERSE

Field Total: **48,393 48,393**

Field Id 2944 Field Name COTTON VALLEY

Oper Id 60005 Operator INDIGO MINERALS LLC

Luw	Luw/Well Name	Well No.	Well Serial	Allowable	Potential	Pool	Acreage	Remarks
606159	GRAY RB SUA;IVY 29	001-ALT	228220	210	210			
606160	GRAY RB SUB;CHILDS	001	157368	220	94			
606160	GRAY RB SUB;KROUSE	001-ALT	228255	0	126			
606313	GRAY RB SUC;W D MARTIN	001	158456	724	248			
606313	GRAY RB SUC;SMITH	001-ALT	225914	0	476	11647-724		

Oper Id 6548 Operator JOHN J. WELSH

Luw	Luw/Well Name	Well No.	Well Serial	Allowable	Potential	Pool	Acreage	Remarks
302576	WADLEY K	001	68281	35	35			
302577	A H GRAY	002	173732	38	38			
304219	GLEASON	001	56601	27	27			
304219	GLEASON	002	239946	31	31			
306636	THOMAS CRICHTON AC 2	002	245993	25	25	4504-4509		
612969	PET RA SUB;L M GARDNER	001-ALT	19779	18	18	5421-28		
612970	PET RA SUD;L C COX	001	10472	85	57	5386-94		
612970	PET RA SUD;L C COX	003-ALT	242828	0	28			
612971	PET RA SUG;R M COYLE	004-ALT	19227	20	20	5362-67		
613032	PET RA SUL;R M COYLE	002	19659	56	22			
613032	PET RA SUL;R M COYLE	005-ALT	227424	0	34	5338-44		
613213	PET RA SUP;DAVIS	1	224442	17	17	5412-19		
613233	ROD RA SUN;BABB	1	224443	19	19	4454-59		
613234	ROD RA SUM;R D WEBB	001	218635	56	33			
613234	ROD RA SUM;R D WEBB	002-ALT	228119	0	23	4468-78		
613273	PET RA SUT;HOLLOWAY	001	225710	19	19	5429-34		
613303	PET RA SUK;R M COYLE	003	225379	39	39	5362-69		
613389	PET RA SUW;R R COX	001	226437	40	40	5429-35		
613408	PET RA SUU;R L HOLLOWAY	006	18335	25	25			
613539	PET RA SUX;S P D COYLE	001	227085	70	70			
613797	ROD RA SUMM;BABB	002	228124	24	24	4477-82		
613843	ROD RA SUGG;C C COX	002	227930	71	45			
613843	ROD RA SUGG;C C COX	003-ALT	242121	0	26			
613869	ROD RA SUDD;HOLLOWAY	003	227265	61	61	4360-66		
613876	PET RA SURR;GRAY	001	228640	27	27	5446-52		
613884	ROD RA SUEE;HOLLOWAY	002	226816	62	62	4442-48		
613901	ROD RA SUQQ;GRAY	003	228732	71	71	4594-98		
613966	PET RA SUSS;GRAY	004	229318	21	21	5334-39		
613992	PET RA SUTT;GRAY	005	229502	61	61			
615163	ROD RA SUG;R M COYLE	006	227811	60	60	5356-62		
615202	ROD RA SUO;DAVIS	003	226186	26	26	4491-4510		
615310	ROD RA SUYY;GRAY	007	231224	15	15			
615728	ROD RA SUQ;R D WEBB	003	240110	49	49	4590-96		
616193	ROD RA SUVV;GRAY	006	231223	44	44			


SONRIS/2000 Proration Schedule (GAS)

Report run on: Jun 27, 2018 7:47 AM


For Date Range : 01 Jul, 2018

Thru

31 Dec, 2018



District 6 SHREVEPORT									
Field Id 2944		Field Name COTTON VALLEY							
Oper Id 6548		Operator JOHN J. WELSH							
Luw	Luw/Well Name	Well No.	Well Serial	Allowable	Potential	Pool	Acreage	Remarks	
616792	ROD RA SU54;R D WEBB	004	242236	67	67	4534-38			
617353	ROD RA SUPP;GRAY	009	243922	104	104	4580-4586			
617900	ROD RA SUB;GARDNER ETAL	003	150328	77	77	5418-26			
617913	ROD RA SUFF;C C COX	001	226976	120	120	5324-29			
Oper Id A4382		Operator AMPLIFY ENERGY OPERATING LLC							
Luw	Luw/Well Name	Well No.	Well Serial	Allowable	Potential	Pool	Acreage	Remarks	
615340	GRAY RE SUM;SHAW 16	001	237385	0	151	11850-965		NO DT1	
Oper Id Q016		Operator QEP ENERGY COMPANY							
Luw	Luw/Well Name	Well No.	Well Serial	Allowable	Potential	Pool	Acreage	Remarks	
606397	GRAY RB SUI;REYNOLDS	001	162156	59	59	12276-323			
606494	GRAY RB SUE;SHAW 21	001-ALT	224812	530	229				
606494	GRAY RB SUE;MORGAN 21	001-ALT	236542	0	301	11762-955			
606828	GRAY RB SUFF;BRICKER	002	166589	113	113	11812-991			
615156	CV RB SUH;BRICKER	001	164533	150	150				
615159	GRAY RB SUL;LOWE 27	001	236871	494	494	11998-12114			
Oper Id T287		Operator TANOS EXPLORATION II, LLC							
Luw	Luw/Well Name	Well No.	Well Serial	Allowable	Potential	Pool	Acreage	Remarks	
613669	GRAY RE SUA;A J HODGES	001	227136	865	145				
613669	GRAY RE SUA;A J HODGES	002-ALT	228459	0	180				
613669	GRAY RE SUA;CONOCOPHILLIPS	001-ALT	228577	0	325	11356-825			
613669	GRAY RE SUA;A J HODGES	003-ALT	232172	0	215	11096-471			
614103	GRAY RE SUE;CONOCOPHILLIPS 27	001	229904	185	75				
614103	GRAY RE SUE;CONOCOPHILLIPS 27	002-ALT	235561	0	110				
614247	GRAY RE SUC;UTZ	001	230413	1,080	550	11124-460			
614247	GRAY RE SUC;RL MORTON	001-ALT	233237	0	380	11251-11616			
614247	GRAY RE SUC;PETRO-HUNT LLC 33	001-ALT	235345	0	150	11544-808			
614669	GRAY RE SUD;PETRO-HUNT LLC 28	001	233247	35	35				
614866	GRAY RE SUB;EDWARDS 32	001	234522	365	45				
614866	GRAY RE SUB;B K JONES	001-ALT	235559	0	145	11714-904			
614866	GRAY RE SUB;PETRO-HUNT LLC 32	001-ALT	235560	0	115	11436-602			
614866	GRAY RE SUB;T S ODOM ETAL	001-ALT	238981	0	60	11662-844			
Oper Id W193		Operator WILL- DRILL OPERATING LLC							
Luw	Luw/Well Name	Well No.	Well Serial	Allowable	Potential	Pool	Acreage	Remarks	
615145	GRAY RD SUD;JOHNSON 3	001	236621	119	119	11535-571			
615427	GRAY RD SUFF;PARDEE 36	001	238333	46	46				
615476	GRAY RD SUI;SANDLIN 10	001	239014	28	28	12142-154			
Oper Id X004		Operator XTO ENERGY INC.							
Luw	Luw/Well Name	Well No.	Well Serial	Allowable	Potential	Pool	Acreage	Remarks	
615661	GRAY RE SUK;V H CLEMENT 15	001	239318	519	269				
615661	GRAY RE SUK;ED LEWIS 15	001-ALT	242359	0	180				
615661	GRAY RE SUK;SID MAXWELL 10	001-ALT	244696	0	70	11632-12156			



SONRIS/2000 Proration Schedule (GAS)

Report run on: Jun 27, 2018 7:47 AM

For Date Range : 01 Jul, 2018

Thru 31 Dec, 2018

District 6 SHREVEPORT									
Field Id 2944 Field Name COTTON VALLEY									
Oper Id X004 Operator XTO ENERGY INC.									
Luw	Luw/Well Name	Well No.	Well Serial	Allowable	Potential	Pool	Acreage	Remarks	
702300	CV SU;CVOG OHIO HODGES	004	136447	102	102				
Field Total:				7,424	7,575				
Field Id 3174 Field Name DANVILLE									
Oper Id C047 Operator CYPRESS OPERATING INC.									
Luw	Luw/Well Name	Well No.	Well Serial	Allowable	Potential	Pool	Acreage	Remarks	
603714	HOSS C SUCC;WILLIAMETTE	B1	140021	71	71		640.000		
604187	HOSS C SUJJ;LOGAN WALTON	A1	143097	249	249				
607010	HOSS C SUOO;CON CAN S	002-D	171191	31	31				
610084	ROD RA SUA;CON CAN CO	T-2-D	206993	41	41				
610617	HOSS D SU68;THACKER	001	209766	124	124	9872-9890			
Oper Id E081 Operator EXCEL OPERATING CORPORATION									
Luw	Luw/Well Name	Well No.	Well Serial	Allowable	Potential	Pool	Acreage	Remarks	
604456	CV A SU58;HUNT ETAL 24	001	229800	90	90				
610330	HOSS C SU58;DISON	001	222860	10	10				
611574	HOSS C SUHH;PETRO-HUNT LLC 18	001	226810	20	20				
612922	HOSS C SUAA;MARTIN TIMBER CO 7	001	223029	9	9	7601-8976			
617688	HOSS A SU60;HUNT ETAL 30	001	228734	20	20				
Oper Id M192 Operator MINERAL VENTURES, INC.									
Luw	Luw/Well Name	Well No.	Well Serial	Allowable	Potential	Pool	Acreage	Remarks	
602012	HOSS A SUD;ALLEN	001	124187	125	125				
603822	HOSS C SUO;MILLER 12	001-ALT	225847	79	79	8634-48			
Oper Id M304 Operator MAXIMUS OPERATING, LTD.									
Luw	Luw/Well Name	Well No.	Well Serial	Allowable	Potential	Pool	Acreage	Remarks	
604608	HOSS C SUPP;LA MINERALS LTD 28	001	224811	20	20				
Oper Id P3820 Operator PEDERNALES PETROLEUM OPERATING, LLC									
Luw	Luw/Well Name	Well No.	Well Serial	Allowable	Potential	Pool	Acreage	Remarks	
604193	HOSS C SUFF;L R DAVIES ET AL A	001	208214	5	5				
Oper Id X004 Operator XTO ENERGY INC.									
Luw	Luw/Well Name	Well No.	Well Serial	Allowable	Potential	Pool	Acreage	Remarks	
603713	HOSS A SUP;ROBINSON	001	209682	19	19				
604538	HOSS C SU61;BODCAW FEE LBN	006	147112	96	96				
604872	HOSS D SU66;FREY	001	150891	131	131				
607009	HOSS C SUQ;FREY	B-1	171483	19	18				
607009	HOSS C SUQ;NONA WATERS ETAL	1-ALT	223905	0	1				
610183	HOSS C SUN;KMI ROYALTY D	002 ALT	209964	25	25				
611716	HOSS A SU70;CARRIE ROGERS	001	225684	25	25	8106-18			
613005	ROD RA SUK;PEOPLES D	001	209948	1	1	6315-19			
616911	HOSS A SU11;PLACID D	002-D	212928	32	32				



SONRIS/2000 Proration Schedule (GAS)

Report run on: Jun 27, 2018 7:47 AM

For Date Range : 01 Jul, 2018

Thru

31 Dec, 2018

District 6 SHREVEPORT

Field Id 3174 Field Name DANVILLE

Oper Id X004 Operator XTO ENERGY INC.

Luw	Luw/Well Name	Well No.	Well Serial	Allowable	Potential	Pool	Acreage	Remarks
617973	ROD RA SUF;BODCAW FEE LBN	007	148716	15	15	8564-75		

Field Total: 1,257 1,257

Field Id 3360 Field Name DIXIE

Oper Id A1760 Operator AETHON ENERGY OPERATING LLC

Luw	Luw/Well Name	Well No.	Well Serial	Allowable	Potential	Pool	Acreage	Remarks
617772	HA RA SUM:VOLENTINE 5-8H	001	247605	1,169	1,169	10558-17714		

Oper Id B372 Operator BHP BILLITON PETRO (KCS RESOURCES), LLC

Luw	Luw/Well Name	Well No.	Well Serial	Allowable	Potential	Pool	Acreage	Remarks
615504	HA RA SUL;TRI-STATE RLTY CO 28	002	238771	82	82			

Oper Id F135 Operator FRANKS OPERATING COMPANY, L.L.C.

Luw	Luw/Well Name	Well No.	Well Serial	Allowable	Potential	Pool	Acreage	Remarks
614902	CV RA SUH;FRANKS 20	001	235128	253	253	8056-8064		
615097	CV RA SUF;PERKINS 23	001	236570	94	94	8428-40		
615434	HA RA SUD;FRANKS 17	002	238018	178	178	10397-13750		

Field Total: 1,776 1,776

Field Id 3390 Field Name DOWNSVILLE, SOUTH

Oper Id E145 Operator ELYSIUM JENNINGS, LLC


Luw	Luw/Well Name	Well No.	Well Serial	Allowable	Potential	Pool	Acreage	Remarks
605482	SMK RA SUF;BANKS 18	001	234226	243	41	12022-126		
605482	SMK RA SUF;ASHBY 18	001-ALT	234328	0	202			
610376	SMK RA SUK;MCDANIEL	001	208797	219	0			
610376	SMK RA SUK;MCDANIEL	004-ALT	231575	0	77	11998-12069		
610376	SMK RA SUK;BAKER ETAL 17	001-ALT	233122	0	142	11614-756		
610511	SMK RA SUN;MCDANIEL	002	209437	45	45	11875-12032		
614754	HA RA SUA;HAMILTON 16	001	233419	41	41			

Field Total: 548 548

Field Id 3432 Field Name DRISCOLL

Oper Id A156 Operator ARK- LA- TEX ENERGY, L.L.C.

Luw	Luw/Well Name	Well No.	Well Serial	Allowable	Potential	Pool	Acreage	Remarks
611013	CV RA SUA;SMELLEY 18	001	225864	100	46			
611013	CV RA SUA;PYLES JR ETAL 18	001-ALT	233086	0	54			
614137	CV RA SUE;DAVIS BROTHERS 20	001	229169	1,528	845			
614137	CV RA SUE;BROWN 20	001-ALT	230486	0	118			
614137	CV RA SUE;MARTIN TIMBER CO 20	001-ALT	231607	0	382			



SONRIS/2000 Proration Schedule (GAS)


Report run on: Jun 27, 2018 7:47 AM

For Date Range : 01 Jul, 2018

Thru

31 Dec, 2018

District 6		SHREVEPORT						
Field Id	3432	Field Name	DRISCOLL					
Oper Id	A156	Operator	ARK- LA- TEX ENERGY, L.L.C.					
Luw	Luw/Well Name	Well No.	Well Serial	Allowable	Potential	Pool	Acreage	Remarks
614137	CV RA SUE;JL MCCONATHY ETAL 20	001-ALT	232255	0	56			
614137	CV RA SUE;TAUZIN 20	001-ALT	240621	0	127			
614270	CV RA SUF;BROWN-TAUZIN 19	001	230182	1,428	243			
614270	CV RA SUF;WILLS 19	001-ALT	232087	0	499			
614270	CV RA SUF;MCCONATHY HEIRS 19	001-ALT	233577	0	17			
614270	CV RA SUF;MALONE ETAL 19	001-ALT	236666	0	624			
614270	CV RA SUF;MARY MCCONATHY 19	001-ALT	237689	0	45			
614270	CV RA SUF;MCCONATHY HEIRS 19	002-ALT	240325	0	0			
614338	CV RA SUG;NULL ETAL 24	001	230877	2,411	104			
614338	CV RA SUG;RAY H MARR ETAL 24	001-ALT	232407	0	342			
614338	CV RA SUG;DAVIS BROTHERS 24	001-ALT	232621	0	720			
614338	CV RA SUG;LA MINERALS LTD 24	001-ALT	233950	0	642			
614338	CV RA SUG;DAVIS BROTHERS 24	002-ALT	235380	0	455			
614338	CV RA SUG;DAVIS BROTHERS 24	003-ALT	239185	0	0			
614338	CV RA SUG;RAY H MARR ETAL 24	002-ALT	240985	0	148			
614432	CV RA SUG;HARRISON 23	001	231373	264	1			
614432	CV RA SUDD;DAVIS BROTHERS 23	001-ALT	233040	0	0			
614432	CV RA SUDD;CALDWELL ETAL 23	001-ALT	234799	0	263			
614876	HOSS SUS;DAVIS BROTHERS 20	002	234632	54	54			
Oper Id	A1760	Operator	AETHON ENERGY OPERATING LLC					
Luw	Luw/Well Name	Well No.	Well Serial	Allowable	Potential	Pool	Acreage	Remarks
614108	U PET SUP;WEYERHAEUSER	001-ALT	229673	144	144	7150-11241		
614654	U PET SUL;WEYERHAEUSER	003-ALT	233114	55	55			
Oper Id	C047	Operator	CYPRESS OPERATING INC.					
Luw	Luw/Well Name	Well No.	Well Serial	Allowable	Potential	Pool	Acreage	Remarks
602035	HOSS SUN;VERNON A	001	213055	38	38			
605177	U PET SUJ;DAVIS BROS LBR CO C	001 ALT	134961	36	36			
605912	U PET SUO;J S PYLES JR	001-ALT	208426	0	69			
605912	U PET SUO;W G SMELLEY A	002	211251	94	25	6696-6706		
608218	U PET SUK;CONTINENTAL CAN	001-ALT	170854	0	21	6665-75		
608218	U PET SUK;CONTINENTAL CAN	002	185531	84	34			
608218	U PET SUK;GASKINS	001-ALT	192314	0	29			
608557	U PET SUL;NORMA W MANGUM	001-D	186938	13	13			
615388	HOSS SUFF;DAVIS BROS 28	001	237864	148	148			
Oper Id	W193	Operator	WILL- DRILL OPERATING LLC					
Luw	Luw/Well Name	Well No.	Well Serial	Allowable	Potential	Pool	Acreage	Remarks
602033	HOSS SUI;DAVIS BROS HEIRS 9	001	241417	330	330	8603-8832		
Field Total:				6,727	6,727			
Field Id	3474	Field Name	DYKESVILLE, EAST					
Oper Id	A1760	Operator	AETHON ENERGY OPERATING LLC					



SONRIS/2000 Proration Schedule (GAS)


Report run on: Jun 27, 2018 7:47 AM

For Date Range : 01 Jul, 2018

Thru

31 Dec, 2018

District 6 SHREVEPORT									
Field Id 3474		Field Name DYKESVILLE, EAST							
Oper Id A1760		Operator AETHON ENERGY OPERATING LLC							
<i>Luw</i>	<i>Luw/Well Name</i>	<i>Well No.</i>	<i>Well Serial</i>	<i>Allowable</i>	<i>Potential</i>	<i>Pool</i>	<i>Acreage</i>	<i>Remarks</i>	
607067	SMK C RA SUE;J C POWELL 32	001	227321	34	34	11463-495			
Oper Id N119		Operator NADEL AND GUSSMAN RUSTON, LLC							
617872	SMK A RA SUE;COPELAND A	001	197035	20	20				
Oper Id S433		Operator SANDHILL PRODUCTION INC							
608732	SMK C RC SUC;REED	001	232010	23	23				
Oper Id T269		Operator TDX ENERGY, LLC							
607068	SMK C RA SUB;GUY LEWIS ET AL	001	170858	87	87				
607226	SMK C RA SUG;WILLIAMS ET AL	001	175768	157	157				
608382	SMK C RB SUG;A O NORTON ESTATE	001	185978	143	143				
608500	SMK C RA SUY;BURNS	003	204210	208	208				
608839	SMK C RA SUV;MIRIAM CRUMP	001	189935	91	91				
608881	SMK C RA SUW;BURNS	001	192749	523	232				
608881	SMK C RA SUW;HOLLEY	001-ALT	228351	0	291				
609191	SMK C RA SUX;BURNS	002	199438	28	28				
Oper Id W3440		Operator WAGON WHEEL ARKLATEX, LLC							
608456	SMK C RC SUB;ALSTON A	001	187022	324	324	11570-90			
608457	SMK C RC SUA;HEARN A	001	184445	240	240	11535-65			
608917	SMK C RC SUD;SLACK A	001	192308	4	4				
Field Total:				1,882	1,882				
Field Id 3568 Field Name EBARB SCHOOL									
Oper Id 4400		Operator PERKINS OIL PROPERTIES							
302660	INTERNATIONAL PAPER CO 30	002	207205	5	5				
302660	INTERNATIONAL PAPER CO 30	003	208232	15	15				
302660	INTERNATIONAL PAPER CO 30	004	209275	20	20				
302660	INTERNATIONAL PAPER CO 30	005	209625	25	25				
302660	INTERNATIONAL PAPER CO 30	006	209680	10	10				
302660	INTERNATIONAL PAPER CO 30	007	210227	3	3				
302660	INTERNATIONAL PAPER CO 30	008	210243	3	3				
Oper Id 5613		Operator TMR EXPLORATION, INC.							
305952	VUA;PURE RESOURCES 19	001	229553	35	35				
306081	BLACK STONE MINERALS COMPANY2	001	237336	89	89				
306211	VUB;BLACK STONE MINERALS CO 31	001	238566	310	310	4101-6200			



SONRIS/2000 Proration Schedule (GAS)

Report run on: Jun 27, 2018 7:47 AM

For Date Range : 01 Jul, 2018

Thru


31 Dec, 2018

District 6 SHREVEPORT
Field Id 3568 Field Name EBARB SCHOOL

Field Total: 515 515

Field Id 3608 Field Name ELM GROVE
Oper Id A1760 Operator AETHON ENERGY OPERATING LLC

Luw	Luw/Well Name	Well No.	Well Serial	Allowable	Potential	Pool	Acreage	Remarks
302705	ARTEX	2	223462	60	60			
304652	HUTCHINSON	012	226708	91	91			
603998	HOSS RA SU23;JOHNSON 8	001-ALT	230107	31	31			
604198	HOSS RA SU40;CAIN 23	001-ALT	155748	190	52			
604198	HOSS RA SU40;ELM GROVE PLTN	11-ALT	223138	0	138	5860-6715		
604407	CV RA SU32;MCDOWELL 18	004-ALT	223502	61	61	7632-7964		
604551	HOSS RA SU34;ELSTON 16	001-ALT	232959	168	168			
604619	CV RA SU33;ROBERTSON	001-ALT	147104	313	66	7775-8850		
604619	CV RA SU33;ROOS	004-ALT	209196	0	142	7570-8852		
604619	CV RA SU33;ROOS	007-D	217856	0	105			
604706	CV RA SU69;HUTCHINSON 9	004-ALT	231921	101	101			
604712	CV RA SU39;EGP 24	012-ALT	237304	98	25	7506-7824		
604712	CV RA SU39;EGP 24	013-ALT	237305	0	73	7703-8854		
604719	CV RA SU31;KILLEN 13	2-D-ALT	235454	0	14			
604719	CV RA SU31;J A DEGUEURCE	2-D-ALT	235455	0	69			
604719	CV RA SU31;MCDOWELL 13	001	236855	959	68	7600-7898		
604719	CV RA SU31;J A DEGUEURCE	003-ALT	236920	0	6	8737-8813		
604719	CV RA SU31;ARTEX	004-ALT	237738	0	207			
604719	CV RA SU31;ARTEX	005-ALT	238223	0	136	7630-8840		
604719	CV RA SU31;J A DEGUEURCE	005-ALT	238225	0	107	7625-8834		
604719	CV RA SU31;KILLEN 13	6-D-ALT	238560	0	352			
604720	CV RA SU38;ELSTON19	002-ALT	243293	1,095	1,095			
604738	CV RA SU49;SNYDER 36	001	231357	320	320			
604746	CV RA SU3;ROOS	004-ALT	222913	228	29			
604746	CV RA SU3;MIMS ESTATE	001-ALT	223763	0	42			
604746	CV RA SU3;MIMS ESTATE	002-ALT	224852	0	63	9324-9569		
604746	CV RA SU3;ROOS	008-ALT	226047	0	35			
604746	CV RA SU3;MIMS ESTATE	005-ALT	227189	0	36	9500-9762		
604746	CV RA SU3;MIMS ESTATE	007-ALT	229321	0	23	9344-*900		
604760	CV RA SU12;KILLEN	005	223174	1,703	69			
604760	CV RA SU12;MURPHY	002-ALT	223528	0	63			
604760	CV RA SU12;KILLEN	006-ALT	223529	0	3			
604760	CV RA SU12;BRAZZEL	003-ALT	225511	0	80			
604760	CV RA SU12;KILLEN	010-ALT	225785	0	290			
604760	CV RA SU12;KILLEN	011-ALT	226951	0	56			
604760	CV RA SU12;KILLEN	015-ALT	227269	0	19			
604760	CV RA SU12;MURPHY	006-ALT	227521	0	83			
604760	CV RA SU12;MURPHY	007-ALT	227695	0	145			
604760	CV RA SU12;LONG-DEHAN-DANCE	003-ALT	228295	0	83			
604760	CV RA SU12;HENIGAN	001-ALT	229142	0	37			
604760	CV RA SU12;KILLEN 1	001-ALT	237438	0	119			
604760	CV RA SU12;MURPHY 1	001-ALT	237527	0	137			




SONRIS/2000 Proration Schedule (GAS)

Report run on: Jun 27, 2018 7:47 AM

For Date Range : 01 Jul, 2018

Thru 31 Dec, 2018

District 6		SHREVEPORT								
Field Id	3608	Field Name	ELM GROVE							
Oper Id	A1760	Operator	AETHON ENERGY OPERATING LLC							
Luw	Luw/Well Name	Well No.	Well Serial	Allowable	Potential	Pool	Acreage	Remarks		
604760	CV RA SU12;LONG-DEHAN-DANCE 1	001-ALT	237627	0	349	9318-9426				
604760	CV RA SU12;LONG-DEHAN-DANCE 1	002-ALT	238766	0	85					
604760	CV RA SU12;BRAZZEL 1	001-ALT	238935	0	85					
604778	CV RA SU11;H L TOMPKINS	003-ALT	223526	1,305	120					
604778	CV RA SU11;WILLIS	001-ALT	223527	0	90					
604778	CV RA SU11;H L TOMPKINS	004-ALT	224535	0	64					
604778	CV RA SU11;H L TOMPKINS	007-ALT	225509	0	97					
604778	CV RA SU11;WILLIS	003-ALT	226920	0	77					
604778	CV RA SU11;KINCAIDE	001-ALT	226950	0	332	9477-9599				
604778	CV RA SU11;H L TOMPKINS	009-ALT	227264	0	130					
604778	CV RA SU11;KINCAIDE 2	001-ALT	239098	0	223					
604778	CV RA SU11;TOMPKINS 2	007-ALT	239099	0	172					
604809	CV RA SU43;CAPLIS	013-ALT	232951	1,291	339	8926-52				
604809	CV RA SU43;CAPLIS	012-ALT	234781	0	322					
604809	CV RA SU43;SNYDER 26	005-ALT	236577	0	630					
604810	CV RA SU13;DAVIS	001-ALT	148471	0	141					
604810	CV RA SU13;DANCE	001	223149	3,436	73					
604810	CV RA SU13;BOZMAN	001-ALT	223474	0	146					
604810	CV RA SU13; DANCE	004-ALT	224614	0	613					
604810	CV RA SU13;DANCE	007-ALT	225512	0	135					
604810	CV RA SU13;DANCE	008-ALT	226921	0	78	9344-9442				
604810	CV RA SU13;USA	001-ALT	227457	0	142					
604810	CV RA SU13;LISTER	001-ALT	227861	0	106					
604810	CV RA SU13;DANCE	011-ALT	228293	0	146	9191-9342				
604810	CV RA SU13;DANCE	012-ALT	228653	0	69					
604810	CV RA SU13;LEMAY	001-ALT	228654	0	95					
604810	CV RA SU13;SWEENEY	003-ALT	228960	0	341					
604810	CV RA SU13;SWEENEY	004-ALT	229007	0	91	7527-8055				
604810	CV RA SU13;LISTER	002-ALT	229026	0	109					
604810	CV RA SU13;LISTER	003-ALT	229698	0	137					
604810	CV RA SU13;BOZMAN	003-ALT	233477	0	637					
604810	CV RA SU13;DANCE	014-ALT	233478	0	80	9259-9513				
604810	CV RA SU13;DANCE	013-ALT	233901	0	120					
604810	CV RA SU13;DANCE 6	001-ALT	238354	0	132					
604810	CV RA SU13;LISTER 6	001-ALT	238676	0	45					
604998	HOSS RA SU30;CAPLIS	003	152159	919	462					
604998	HOSS RA SU30;ROOS 14	003-ALT	235314	0	303					
604998	HOSS RA SU30;KNIGHTON 14	003-ALT	235403	0	12	6750-8102				
604998	HOSS RA SU30;CAPLIS 14	4-D-ALT	237225	0	142	5871-7886				
605060	CV RA SU15;ROOS	013-ALT	228070	12	12	6215-9240				
605098	CV RA SU25;KILLEN	001-ALT	150684	0	160					
605098	CV RA SU25;MURPHY	004	224816	1,609	195					
605098	CV RA SU25;KILLEN	013-ALT	227270	0	163					
605098	CV RA SU25;KILLEN	014-ALT	227614	0	137	9166-9304				
605098	CV RA SU25;MURPHY	008-ALT	228761	0	94	9172-9282				
605098	CV RA SU25;COWEL	004-ALT	229849	0	25	5811-9078				



SONRIS/2000 Proration Schedule (GAS)


Report run on: Jun 27, 2018 7:47 AM

For Date Range : 01 Jul, 2018

Thru

31 Dec, 2018

District 6		SHREVEPORT										
Field Id	3608	Field Name	ELM GROVE									
Oper Id	A1760	Operator	AETHON ENERGY OPERATING LLC									
Luw	Luw/Well Name	Well No.	Well Serial	Allowable	Potential	Pool	Acreage	Remarks				
605098	CV RA SU25;MURPHY	009-ALT	230538	0	103							
605098	CV RA SU25;KILLEN 12	002-ALT	237492	0	82							
605098	CV RA SU25;KILLEN 12	001-ALT	237528	0	166							
605098	CV RA SU25;MURPHY 12	002-ALT	237625	0	114							
605098	CV RA SU25;MURPHY 12	003-ALT	237626	0	77	7816-9304						
605098	CV RA SU25;KILLEN 12	003-ALT	238356	0	108	8911-9118						
605098	CV RA SU25;KILLEN 12	004-ALT	238357	0	86							
605098	CV RA SU25;COWEL	3D-ALT	238480	0	99	5886-9198						
605103	CV RA SU41;SNYDER 22	002-ALT	228403	162	147	6470-8916						
605103	CV RA SU41;CAPLIS 22	004-ALT	233893	0	15	6470-8916						
605104	CV RA SU45;ELM GROVE PLTN 30	008-ALT	233594	424	2	8648-8804						
605104	CV RA SU45;ELM GROVE PLTN 30	009-ALT	233595	0	102	5756-9032						
605104	CV RA SU45;ELM GROVE PLTN 30	012-ALT	233835	0	35							
605104	CV RA SU45;C HORTON ETAL 30	001-ALT	235780	0	285							
605170	CV RA SU42;FRIERSON 30	001-ALT	227006	787	141							
605170	CV RA SU42;FRIERSON 30	002-ALT	227342	0	51							
605170	CV RA SU42;FRIERSON 30	003-ALT	228433	0	182	9562-72						
605170	CV RA SU42;HUTCHINSON	020-ALT	232401	0	98	8840-9032						
605170	CV RA SU42;HUTCHINSON	023-ALT	236985	0	315	6830-9036						
605187	CV RA SU24;ROOS 7	006-ALT	229847	970	97							
605187	CV RA SU24;ROOS 7	007-ALT	229848	0	90	5787-8932						
605187	CV RA SU24;ROBERTSON	007-ALT	231023	0	79							
605187	CV RA SU24;ROOS 7	11D-ALT	238236	0	149							
605187	CV RA SU24;FEIST	4-D-ALT	238387	0	175							
605187	CV RA SU24;ROOS 7	10D-ALT	238429	0	78	7565-9108						
605187	CV RA SU24;FEIST 7	001-ALT	238765	0	95							
605187	CV RA SU24;ROOS 7	012-ALT	238767	0	57							
605187	CV RA SU24;ROOS 7	013-ALT	238768	0	17							
605187	CV RA SU24;COWELL 7	1-D-ALT	239288	0	133	9008-9223						
605188	HOSS RA SU29;CAPLIS 15	015-ALT	235742	100	100	8960-9738						
605234	CV RA SU50;TENSAS DELTA 34	001-ALT	236897	191	101							
605234	CV RA SU50;HUTCHINSON	025-ALT	237068	0	90	7706-9066						
605235	CV RA SU51;HUTCHINSON	7-ALT	224636	1,070	289							
605235	CV RA SU51;HUTCHINSON	021-ALT	236579	0	254	8788-9004						
605235	CV RA SU51;HUTCHINSON	024-ALT	236986	0	174	5893-9072						
605235	CV RA SU51;HUTCHINSON	028-ALT	237908	0	13	8878-9072						
605235	CV RA SU51;HUTCHINSON	029-ALT	237909	0	165	7852-9108						
605235	CV RA SU51;HUTCHINSON	031-ALT	238494	0	175	8790-9018						
605386	CV RA SU91;CUPPLES 18	002-ALT	225431	124	36							
605386	CV RA SU91;CUPPLES 18	003-ALT	225451	0	88							
605491	CV RA SU40;CAIN	004-ALT	227469	276	167							
605491	CV RA SU40;CAIN	006-ALT	234780	0	109	8766-8856						
605801	CV RA SU108;R E SMITH JR TRUST	001	218444	98	98							
606097	CV RA SU37;KIRK 20	001-ALT	231725	1	1							
606830	CV RA SU113;TOOKE 35-26 HC	001-ALT	250255	4,420	3,000							
606830	CV RA SU113;TOOKE 35-26 HC	002-ALT	250256	0	1,420							




SONRIS/2000 Proration Schedule (GAS)

Report run on: Jun 27, 2018 7:47 AM

For Date Range : 01 Jul, 2018

Thru 31 Dec, 2018

District 6		SHREVEPORT								
Field Id	3608	Field Name	ELM GROVE							
Oper Id	A1760	Operator	AETHON ENERGY OPERATING LLC							
Luw	Luw/Well Name	Well No.	Well Serial	Allowable	Potential	Pool	Acreage	Remarks		
607088	HOSS RA SU31;ARTEX	001-ALT	223194	840	56					
607088	HOSS RA SU31;KILLEN 13	001-ALT	226024	0	406	6704-7018				
607088	HOSS RA SU31;J A DEGUEURCE	004-ALT	237642	0	346					
607088	HOSS RA SU31;MCDOWELL 13	1-D-ALT	238386	0	32					
607888	CV RA SU22;ELM GROVE PLANTN	006-ALT	217921	2	2					
607889	CV RA SU23;PARKER 8	001	217669	11	11					
610444	CV RA SU16;MACK HOGAN	001	209175	163	163	9127-9218				
611472	HOSS RA SU21;STINSON 10	001-ALT	229891	85	85	8735-9494				
611978	HOSS RA SU42;HUTCHINSON	006-ALT	223338	72	72					
612094	HOSS RA SU43;SNYDER 26	002-ALT	224369	719	719					
612230	LCV RA SUB;MCDOWELL 18	001	218643	1,691	137					
612230	LCV RA SUB;ELSTON 18	001-ALT	231125	0	292					
612230	LCV RA SUB;MCDOWELL 18	005-ALT	231126	0	47					
612230	LCV RA SUB;MCDOWELL 18	006-ALT	231222	0	139					
612230	LCV RA SUB;MCDOWELL 18	007-ALT	231361	0	148					
612230	LCV RA SUB;MCDOWELL 18	008-ALT	231362	0	85					
612230	LCV RA SUB;KIRK 18	001-ALT	231638	0	69					
612230	LCV RA SUB;MCDOWELL 18	010-ALT	231864	0	57					
612230	LCV RA SUB;MCDOWELL 18	009-ALT	231976	0	140	8696-9484				
612230	LCV RA SUB;HOFFMAN RIBBLE	005-ALT	232213	0	177					
612230	LCV RA SUB;BROOKS 18	001-ALT	232806	0	199					
612230	LCV RA SUB;BOSSIER PSH PJ 18	001-ALT	232889	0	49					
612230	LCV RA SUB;HOFFMAN-RIBBLE	004-ALT	235566	0	152	8754-9568				
612234	HOSS RA SU41;SNYDER 22	003-ALT	233532	56	56					
612248	LCV RA SUC;ELM GROVE PLANTN	019-ALT	229854	908	114	5624-32				
612248	LCV RA SUC;ELM GROVE PLANTN	022-ALT	230111	0	130					
612248	LCV RA SUC;ELSTON A 16	001-ALT	233252	0	229					
612248	LCV RA SUC;CLARK 16	001-ALT	233554	0	10	7555-9511				
612248	LCV RA SUC;ELM GROVE PLANTN	044-ALT	233780	0	35					
612248	LCV RA SUC;ELM GROVE PLANTN	045-ALT	234054	0	16					
612248	LCV RA SUC;ELM GROVE PLANTN	046-ALT	234055	0	253					
612248	LCV RA SUC;ROOS ETAL 16	001-ALT	235160	0	32					
612248	LCV RA SUC;CLARK 16	002-ALT	236735	0	89	8732-9496				
612264	LCV RA SUG;GARISON 10	001-ALT	228316	1,059	68					
612264	LCV RA SUG;ELM GROVE PLANT	014-ALT	229224	0	17					
612264	LCV RA SUG;ROOS	024-ALT	230188	0	93					
612264	LCV RA SUG;ROOS	025-ALT	230757	0	135					
612264	LCV RA SUG;ELM GROVE PLANT	030-ALT	231572	0	38					
612264	LCV RA SUG;ELM GROVE PLANTN	031-ALT	231573	0	21	8826-9520				
612264	LCV RA SUG;SHERWIN 10	001-ALT	231919	0	14	8830-9502				
612264	LCV RA SUG;ELM GROVE PLANTN	036-ALT	232220	0	23					
612264	LCV RA SUG;COOK	002-ALT	232623	0	81	5888-9492				
612264	LCV RA SUG;SHERWIN 10	002-ALT	232624	0	22					
612264	LCV RA SUG;ELY BOYNTON EST 10	001-ALT	232969	0	58	5888-9496				
612264	LCV RA SUG;ELY BOYNTON EST 10	002-ALT	233061	0	16					
612264	LCV RA SUG;WOODSON 10	001-ALT	233699	0	96	8700-9740				




SONRIS/2000 Proration Schedule (GAS)

Report run on: Jun 27, 2018 7:47 AM

For Date Range : 01 Jul, 2018

Thru 31 Dec, 2018

District 6		SHREVEPORT								
Field Id	3608	Field Name	ELM GROVE							
Oper Id	A1760	Operator	AETHON ENERGY OPERATING LLC							
Luw	Luw/Well Name	Well No.	Well Serial	Allowable	Potential	Pool	Acreage	Remarks		
612264	LCV RA SUG;COOK	003-ALT	233995	0	70					
612264	LCV RA SUG;SHERWIN 10	003-ALT	235872	0	87					
612264	LCV RA SUG;STINSON 10	002-ALT	235911	0	124	8702-9502				
612264	LCV RA SUG;COOK	004-ALT	236159	0	96	8734-9492				
612276	LCV RA SUE;OSBORNE 8	001-ALT	218084	0	36					
612276	LCV RA SUE;WOODLEY 8	002	221706	1,656	151					
612276	LCV RA SUE;FITZGERALD 8	001-ALT	226582	0	135	6654-9662				
612276	LCV RA SUE;WOODLEY 8	003-ALT	229116	0	100	8876-9728				
612276	LCV RA SUE;L KAUFMAN ETAL	002-ALT	229328	0	112					
612276	LCV RA SUE;OSBOURNE 8	002-ALT	229577	0	140	6604-7250				
612276	LCV RA SUE;FITZGERALD 8	002-ALT	229810	0	77	7721-965				
612276	LCV RA SUE;WOODLEY 8	004-ALT	230615	0	30	6776-9714				
612276	LCV RA SUE;STAMPER 8	003-ALT	230727	0	146	7485-9535				
612276	LCV RA SUE;PARKER 8	4-ALT	230775	0	38	6873-9568				
612276	LCV RA SUE;TREAT ETAL	002-ALT	230969	0	21	7509-9482				
612276	LCV RA SUE;TREAT ETAL	003-ALT	231073	0	16	5830-36				
612276	LCV RA SUE;PARKER 8	005-ALT	231471	0	151	8830-9482				
612276	LCV RA SUE;FITZGERALD 8	003-ALT	234150	0	82					
612276	LCV RA SUE;L KAUFMAN ETAL	004-ALT	235617	0	82	8798-9516				
612276	LCV RA SUE;L KAUFMAN ETAL	003-ALT	235736	0	97	5787-7964				
612276	LCV RA SUE;TREAT ETAL	004-ALT	235897	0	130	8730-9482				
612276	LCV RA SUE;JOHNSON 8	002-ALT	237102	0	112	8730-9482				
612286	LCV RA SUA;ROBERTSON	001-ALT	151795	617	258					
612286	LCV RA SUA;ROOS 7	008-ALT	236736	0	359					
612444	CV RA SU90;CUPPLES 13	1-ALT	224692	1,049	106	9572-9605				
612444	CV RA SU90;WEBB ETAL 13	001-ALT	225353	0	106	9528-9608				
612444	CV RA SU90;WEBB ETAL 13	002-ALT	226672	0	69	9575-9681				
612444	CV RA SU90;CADDO BOSSIER P 13	001-ALT	227343	0	26	8050-9705				
612444	CV RA SU90;WEBB ETAL 13	005-ALT	236479	0	742					
612464	LCV RA SUL;MURPHY 12	001-ALT	237529	404	113					
612464	LCV RA SUL;KILLEN	20D-ALT	239273	0	176	9730-42				
612464	LCV RA SUL;MURPHY	9-D-ALT	239488	0	115					
612465	LCV RA SUD;ROOS	021-ALT	229840	1,251	59					
612465	LCV RA SUD;FEIST 17	001-ALT	230243	0	54	7584-9414				
612465	LCV RA SUD;PARKER 17	002-ALT	231260	0	119	5639-7908				
612465	LCV RA SUD;PARKER 17	001-ALT	231261	0	82	8704-9436				
612465	LCV RA SUD;MOORE 17	003-ALT	231719	0	125	5759-9448				
612465	LCV RA SUD;PARKER 17	005-ALT	231721	0	20	5872-9424				
612465	LCV RA SUD;FEIST 17	002-ALT	231752	0	139	7728-9414				
612465	LCV RA SUD;MOORE 17	004-ALT	232045	0	110	6178-9760				
612465	LCV RA SUD;BROWN 17	003-ALT	232679	0	106	5810-9424				
612465	LCV RA SUD;ROOS	028-ALT	232680	0	124	8722-9480				
612465	LCV RA SUD;PARKER 17	007-ALT	234104	0	76	8646-9434				
612465	LCV RA SUD;MOORE 17	005-ALT	236011	0	94	8696-9438				
612465	LCV RA SUD;PARKER 17	009-ALT	236591	0	143	8684-9436				
612486	LCV RA SUO;HODGES 15	001	229543	344	30					




SONRIS/2000 Proration Schedule (GAS)

Report run on: Jun 27, 2018 7:47 AM

For Date Range : 01 Jul, 2018

Thru 31 Dec, 2018

District 6		SHREVEPORT		Field Name ELM GROVE		Operator AETHON ENERGY OPERATING LLC		Pool	Acreage	Remarks
Field Id	3608	Field Name	ELM GROVE	Oper Id	A1760	Operator	AETHON ENERGY OPERATING LLC			
Luw	Luw/Well Name	Well No.	Well Serial	Allowable	Potential					
612486	LCV RA SUO;WASCHKA 15	001-ALT	231751	0	65					
612486	LCV RA SUO;HODGES 15	002-ALT	234604	0	249			8724-9522		
612493	LCV RA SUN;ELSTON 19	001	230071	1,203	66					
612493	LCV RA SUN;ROEMER 19	001-ALT	231132	0	88					
612493	LCV RA SUN;EGP 19	001-ALT	231191	0	23					
612493	LCV RA SUN;ROBERTS 19	001-ALT	231406	0	263			5795-9400		
612493	LCV RA SUN;EGP 19	003-ALT	232391	0	29					
612493	LCV RA SUN;EGP 19	005-ALT	232950	0	186			8315-9486		
612493	LCV RA SUN;EGP 19	006-ALT	233119	0	359					
612493	LCV RA SUN;ROBERTS 19	002-ALT	233367	0	117			8652-9434		
612493	LCV RA SUN;EGP 19	009-ALT	234367	0	72			7644-9436		
612544	LCV RA SUQ;FRANK HALL 35	001	221014	1,477	89					
612544	LCV RA SUQ;SNYDER OIL CORP 35	002-ALT	225887	0	95					
612544	LCV RA SUQ;SNYDER OIL CORP 35	003-ALT	225888	0	173					
612544	LCV RA SUQ;J TOOKE 35	001-ALT	226735	0	69			9224-9918		
612544	LCV RA SUQ;VALLHONRAT 35	002-ALT	228996	0	130					
612544	LCV RA SUQ;VALLHONRAT 35	003-ALT	229032	0	20			8066-9986		
612544	LCV RA SUQ;HOPKINS 35	001-ALT	229157	0	125			9374-10098		
612544	LCV RA SUQ;J TOOKE 35	002-ALT	230424	0	346			9188-9892		
612544	LCV RA SUQ;SNYDER OIL CORP 35	005-ALT	231469	0	21			9472-10209		
612544	LCV RA SUQ;HOPKINS 35	002-ALT	232411	0	136					
612544	LCV RA SUQ;SNYDER OIL CORP 35	006-ALT	232419	0	155			9534-10289		
612544	LCV RA SUQ;J TOOKE 35	004-ALT	237447	0	118					
612651	CV RA SU125;HUBBARD 25	001-ALT	224973	2,077	24			9682-9724		
612651	CV RA SU125;HUBBARD 25	002-ALT	229798	0	87					
612651	CV RA SU125;MONTGOMERY 25	002-ALT	230006	0	46			9810-9890		
612651	CV RA SU125;SCOTT 25	001-ALT	234631	0	154			9796-9914		
612651	CV RA SU125;HUBBARD 25	003-ALT	235879	0	147			9852-9960		
612651	CV RA SU125;HALL 25	002-ALT	237868	0	145					
612651	CV RA SU125; TOOKE TRUST 25	003-ALT	248776	0	1,474			10200-14403		
612655	LCV RA SUM;KILLEN 13	002-ALT	233841	1,369	70					
612655	LCV RA SUM;J A DEGUEURCE	002-ALT	234736	0	306			8666-9730		
612655	LCV RA SUM;KILLEN 13	003-ALT	235984	0	993					
612741	CV RA SU124;K T HENDERSON 36	001	222197	33	31					
612741	CV RA SU124;TOOKE 36	001-ALT	224779	0	2					
612830	CV RA SU128;LMA LAND CO 8	001	222755	548	42					
612830	CV RA SU128;MCDADE 8	001-ALT	225662	0	163			7851-9726		
612830	CV RA SU128;MCDADE 8	002-ALT	234337	0	342					
612830	CV RA SU128;MCDADE 8	003-ALT	234880	0	1					
612831	CV RA SU27;WILLIAM H MERCER 10	1-ALT	223933	72	72			9197-9327		
612844	CV RA SU28;MCDADE ETAL 9	002-ALT	232892	248	248			7898-9758		
612852	LCV RA SUZ;ELSTON 20	002-ALT	231498	1,372	260			7574-9478		
612852	LCV RA SUZ;ELM GROVE PLANTN	033-ALT	231574	0	20			5962-9512		
612852	LCV RA SUZ;GRIGSBY 20	001-ALT	231724	0	208			8752-9487		
612852	LCV RA SUZ;ELSTON 20	003-ALT	231859	0	72					
612852	LCV RA SUZ;ELSTON 20	004-ALT	232971	0	38			8760-9524		



SONRIS/2000 Proration Schedule (GAS)

Report run on: Jun 27, 2018 7:47 AM

For Date Range : 01 Jul, 2018

Thru 31 Dec, 2018

District 6		SHREVEPORT							
Field Id	3608	Field Name	ELM GROVE						
Oper Id	A1760	Operator	AETHON ENERGY OPERATING LLC						
Luw	Luw/Well Name	Well No.	Well Serial	Allowable	Potential	Pool	Acreage	Remarks	
612852	LCV RA SUZ;ELM GROVE PLANTN	041-ALT	233107	0	19	5990-9545			
612852	LCV RA SUZ;ELM GROVE PLANTN	042-ALT	233108	0	275	5853-9592			
612852	LCV RA SUZ;ELSTON 20	005-ALT	233109	0	20	5873-9494			
612852	LCV RA SUZ;ELSTON 20	006-ALT	233173	0	263				
612852	LCV RA SUZ;ELSTON 20	007-ALT	233176	0	139	7755-9536			
612852	LCV RA SUZ;ELSTON 20	008-ALT	233785	0	17	8748-9548			
612852	LCV RA SUZ;ELSTON 20	009-ALT	236560	0	41	8746-9787			
612856	CV RA SU5;NORTON 36	001	222642	162	22				
612856	CV RA SU5;NORTON 36	2-ALT	223523	0	32				
612856	CV RA SU5;COLLINS 36	002-ALT	226335	0	108	7695-9540			
612859	CV RA SU127;MCCORMICK ETAL 26	001	223033	136	136				
612887	LCV RA SUNN;SMITH TRUST 10	001-ALT	226570	2,802	494				
612887	LCV RA SUNN;FLOYD 10	001-ALT	227065	0	68	7746-10038			
612887	LCV RA SUNN;WILLIAM H MERCER10	002-ALT	227505	0	162	7910-9955			
612887	LCV RA SUNN;MICIOTTO PROP LP10	005-ALT	230202	0	155	7855-10135			
612887	LCV RA SUNN;KNIGHTON 10	002-ALT	231263	0	399				
612887	LCV RA SUNN;WILLIAM H MERCER10	003-ALT	231987	0	397	7914-9995			
612887	LCV RA SUNN;CAPLIS L & T 10	001-ALT	233010	0	165	8315-10222			
612887	LCV RA SUNN;MERCER-FLOYD 10	001-ALT	233442	0	174	7942-10161			
612887	LCV RA SUNN;KNIGHTON 10	003-ALT	234600	0	275	7750-9840			
612887	LCV RA SUNN;MOON LAKE 10	001-ALT	235788	0	96	7865-10164			
612887	LCV RA SUNN;JAMES H MERCER 10	002-ALT	237284	0	417				
612932	CV RA SU129;COLEMAN ET AL 30	002-ALT	228053	105	61	9620-9710			
612932	CV RA SU129;C W LEE 30	001-ALT	234934	0	44	9996-10094			
612958	CV RA SU84;GARDNER 7	002	223085	732	154				
612958	CV RA SU84;CBP 7	001-ALT	231119	0	225	7904-9740			
612958	CV RA SU84;GARDNER 7	003-ALT	231839	0	203	7996-9738			
612958	CV RA SU84;GARDNER 7	004-ALT	233007	0	150	8177-10004			
612960	CV RA SU130;MERCER 17	001	223239	63	63				
613012	LCV RA SUK;ELM GROVE PLTN	010-ALT	223783	2,099	140				
613012	LCV RA SUK;MCDADE	003-ALT	224722	0	58	9040-9812			
613012	LCV RA SUK;PILKINTON 5	001-ALT	226766	0	114				
613012	LCV RA SUK;ROOS	009-ALT	227341	0	128				
613012	LCV RA SUK;PILKINTON 5	003-ALT	227756	0	68				
613012	LCV RA SUK;ROOS	012-ALT	228017	0	172				
613012	LCV RA SUK;ELM GROVE PLNTN	011-ALT	228250	0	31	6812-9826			
613012	LCV RA SUK;ELM GROVE PLTN	012-ALT	228320	0	254	9126-10034			
613012	LCV RA SUK;ROOS	020-ALT	228655	0	33	7600-9992			
613012	LCV RA SUK;MCDADE	004-ALT	229320	0	138	8898-9764			
613012	LCV RA SUK;ELM GROVE PLANTN	17-ALT	229345	0	10				
613012	LCV RA SUK;ELM GROVE PLANTN	016-ALT	229375	0	134	8876-9729			
613012	LCV RA SUK;ELM GROVE PLTN	023-ALT	230076	0	24				
613012	LCV RA SUK;ELM GROVE PLANTN	024-ALT	230128	0	80				
613012	LCV RA SUK;PILKINTON 5	006-ALT	230983	0	77	9146-9927			
613012	LCV RA SUK;ELM GROVE PLTN	035-ALT	232083	0	39				
613012	LCV RA SUK;ELM GROVE PLTN	038-ALT	232669	0	214	8930-9716			




SONRIS/2000 Proration Schedule (GAS)

Report run on: Jun 27, 2018 7:47 AM

For Date Range : 01 Jul, 2018

Thru 31 Dec, 2018

District 6		SHREVEPORT							
Field Id	3608	Field Name	ELM GROVE						
Oper Id	A1760	Operator	AETHON ENERGY OPERATING LLC						
Luw	Luw/Well Name	Well No.	Well Serial	Allowable	Potential	Pool	Acreage	Remarks	
613012	LCV RA SUK;ELM GROVE PLTN	039-ALT	233105	0	40	9080-9898			
613012	LCV RA SUK;ELM GROVE PLTN	040-ALT	233106	0	153	8980-9772			
613012	LCV RA SUK;ELM GROVE PLTN	049-ALT	234148	0	53				
613012	LCV RA SUK;ELM GROVE PLANTN	053-ALT	235616	0	139	9006-9798			
613132	LCV RA SUOO;BURNETT 29	001-ALT	228767	181	181	9804-10534			
613151	HOSS RA SU28;MCDADE ETAL 9	001-ALT	222930	82	82				
613165	ROD RD SUA;EGAN	001	195467	17	17	4814-20			
613173	HOSS RA SU3;MIMS ESTATE	003-ALT	225100	87	87				
613176	CV RA SU6;ROGERS ETAL 35	1	224319	8	8	9558-9665			
613177	CV RA SU133;HARRISON 31	001-ALT	229063	473	421	9772-9854			
613177	CV RA SU133;HOOPER 31	003-ALT	234376	0	52	10276-12075			
613178	CV RA SU131;GAUTHIER 29	001	224249	261	113	9754-9917			
613178	CV RA SU131;HERON ETAL 29	1-ALT	224844	0	148				
613185	LCV RA SUF;ELM GROVE PLANTN	059-ALT	229326	2,034	30				
613185	LCV RA SUF;ELM GROVE PLANTN	020-ALT	229677	0	86				
613185	LCV RA SUF;GOODWIN 9	001-ALT	230719	0	17				
613185	LCV RA SUF;GOODWIN 9	002-ALT	230720	0	37				
613185	LCV RA SUF;ELM GROVE PLANTN	026-ALT	230781	0	259				
613185	LCV RA SUF;ELM GROVE PLANTN	027-ALT	230782	0	40				
613185	LCV RA SUF;ELM GROVE PLNT	028-ALT	231133	0	50				
613185	LCV RA SUF;CUMMINGS 9	002-ALT	231497	0	50				
613185	LCV RA SUF;ELM GROVE PLANTN	029-ALT	231723	0	7				
613185	LCV RA SUF;ELM GROVE PLANTN	037-ALT	232555	0	25				
613185	LCV RA SUF;ELM GROVE PLANTN	048-ALT	234057	0	238				
613185	LCV RA SUF;GOODWIN 9	003-ALT	234422	0	73				
613185	LCV RA SUF;ELM GROVE PLANTN	051-ALT	234457	0	183				
613185	LCV RA SUF;ELM GROVE PLANTN	054-ALT	235674	0	245				
613185	LCV RA SUF;ELM GROVE PLANTN	055-ALT	235733	0	96				
613185	LCV RA SUF;CUMMINGS 9	003-ALT	235994	0	120				
613185	LCV RA SUF;ELM GROVE PLANTN	056-ALT	236008	0	67	8744-9492			
613185	LCV RA SUF;ELM GROVE PLANTN	057-ALT	236009	0	111				
613185	LCV RA SUF;ELM GROVE PLANTN	058-ALT	236010	0	63				
613185	LCV RA SUF;GOODWIN 9	004-ALT	236323	0	114				
613185	LCV RA SUF;ELM GROVE PLANTN	050-ALT	237739	0	123				
613227	CV RA SU52;REEVES 28	001	225020	132	132				
613251	CV RA SU30;LINDA SNYDER ETAL	006-ALT	238302	118	118	8768-8952			
613258	LCV RA SULL;SL 16035 8	001	225184	1,329	230				
613258	LCV RA SULL;SL 16035 8	002-ALT	226288	0	8	8109-10477			
613258	LCV RA SULL;MERCER 8	003-ALT	230691	0	10	7910-10180			
613258	LCV RA SULL;LMA LAND CO 8	002-ALT	231935	0	146	9598-10310			
613258	LCV RA SULL;MERCER 8	004-ALT	235208	0	160	9480-10218			
613258	LCV RA SULL;MERCER 8	005-ALT	235598	0	434	8130-10378			
613258	LCV RA SULL;SL 16035 8	006-ALT	237923	0	341				
613283	LCV RA SU54;TOOKE EST ETAL 2	001-ALT	227970	613	179	7808-9625			
613283	LCV RA SU54;CAMPBELL 2	001-ALT	228676	0	198	7874-9522			
613283	LCV RA SU54;T TOOKE 2	001-ALT	230706	0	35				




SONRIS/2000 Proration Schedule (GAS)

Report run on: Jun 27, 2018 7:47 AM

For Date Range : 01 Jul, 2018

Thru 31 Dec, 2018

District 6		SHREVEPORT						
Field Id	3608	Field Name	ELM GROVE					
Oper Id	A1760	Operator	AETHON ENERGY OPERATING LLC					
Luw	Luw/Well Name	Well No.	Well Serial	Allowable	Potential	Pool	Acreage	Remarks
613283	LCV RA SU54;CHARRY 2	001-ALT	230724	0	40	8062-9778		
613283	LCV RA SU54;JONES 2	001-ALT	233531	0	161	7840-9771		
613290	LCV RA SUWW;SANDERS ETAL 17	2-ALT	224438	0	38	8108-10015		
613290	LCV RA SUWW;MERCER 17	002	225441	1,642	411			
613290	LCV RA SUWW;MOON LAKE 17	001-ALT	226594	0	39	8192-10092		
613290	LCV RA SUWW;SANDERS ETAL 17	003-ALT	226609	0	83			
613290	LCV RA SUWW;MOON LAKE 17	002-ALT	228253	0	92			
613290	LCV RA SUWW;SANDERS ETAL 17	004-ALT	229393	0	617			
613290	LCV RA SUWW;SANDERS ETAL 17	005-ALT	232234	0	65	8016-10090		
613290	LCV RA SUWW;SL 16420 17	001-ALT	233821	0	157	8254-10396		
613290	LCV RA SUWW;SANDERS ETAL 17	006-ALT	237147	0	140			
613294	LCV RA SUMM;MERCER 9	1-ALT	223408	311	311	7886-10132		
613294	LCV RA SUMM;MERCER 9	003	225434	2,801	89			
613294	LCV RA SUMM;LMA LAND CO 9	001-ALT	225934	0	142	9548-10244		
613294	LCV RA SUMM;MICIOTTO PROP LP 9	002-ALT	226451	0	221	9511-10203		
613294	LCV RA SUMM;LMA LAND CO 9	002-ALT	228402	0	280	7940-10198		
613294	LCV RA SUMM;MOON LK FRMS LLC 9	001-ALT	228595	0	199	7820-10020		
613294	LCV RA SUMM;MERCER 9	005-ALT	229780	0	114	7832-10120		
613294	LCV RA SUMM;MERCER 9	006-ALT	229935	0	100			
613294	LCV RA SUMM;CAPLIS 9	001-ALT	230099	0	2	7928-10278		
613294	LCV RA SUMM;MERCER 9	007-ALT	230434	0	471	8023-10224		
613294	LCV RA SUMM;LMA LAND CO 9	003-ALT	232044	0	94	7963-10208		
613294	LCV RA SUMM;MICIOTTO PROP LP 9	003-ALT	235273	0	221	9618-10308		
613294	LCV RA SUMM;LMA LAND CO 9	004-ALT	236398	0	87	7894-10177		
613294	LCV RA SUMM;LMA LAND CO 9	005-ALT	236501	0	360	7878-10162		
613294	LCV RA SUMM;MERCER 9	008-ALT	237616	0	110			
613304	LCV RA SUR;ADAMS 36	001	225608	1,623	41			
613304	LCV RA SUR;ROACH 36	001-ALT	225747	0	190	9373-10078		
613304	LCV RA SUR;LIBKE 36	001-ALT	226289	0	41			
613304	LCV RA SUR;TOOKE TRUST 36	001-ALT	228202	0	168	9510-10267		
613304	LCV RA SUR;KOCH PIPELINE 36	001-ALT	229671	0	177	9492-10215		
613304	LCV RA SUR;MILLER 36	002-ALT	230867	0	189	9544-10293		
613304	LCV RA SUR;MONROE ETAL 36	001-ALT	234523	0	116	9206-9922		
613304	LCV RA SUR;K T HENDERSON 36	002-ALT	235374	0	91	9444-10183		
613304	LCV RA SUR;ROACH 36	004-ALT	236844	0	477	9300-10007		
613304	LCV RA SUR;KOCH PIPELINE 36	002-ALT	237445	0	133			
613311	LCV RA SUJ;BIRDWELL	002	225167	2,476	70			
613311	LCV RA SUJ;ROOS	015-ALT	228325	0	37	8990-9874		
613311	LCV RA SUJ;ROOS	016-ALT	228430	0	147			
613311	LCV RA SUJ;MORELAND 4	001-ALT	229508	0	24	8868-9628		
613311	LCV RA SUJ;ROOS	022-ALT	229814	0	143	5867-9920		
613311	LCV RA SUJ;ROOS	023-ALT	230187	0	66	7591-9804		
613311	LCV RA SUJ;LEVISTON 4	001-ALT	230380	0	98	8926-9784		
613311	LCV RA SUJ;MORELAND 4	002-ALT	230725	0	119			
613311	LCV RA SUJ;MORELAND 4	003-ALT	230726	0	288			
613311	LCV RA SUJ;MORELAND 4	004-ALT	230764	0	18			



SONRIS/2000 Proration Schedule (GAS)


Report run on: Jun 27, 2018 7:47 AM

For Date Range : 01 Jul, 2018

Thru

31 Dec, 2018

District 6		SHREVEPORT									
Field Id	3608	Field Name	ELM GROVE								
Oper Id	A1760	Operator	AETHON ENERGY OPERATING LLC								
Luw	Luw/Well Name	Well No.	Well Serial	Allowable	Potential	Pool	Acreage	Remarks			
613311	LCV RA SUJ;ROOS	026-ALT	231065	0	7	5838-9800					
613311	LCV RA SUJ;NELSON 4	002-ALT	232663	0	217	6857-9730					
613311	LCV RA SUJ;ROOS	029-ALT	234147	0	122	7848-9896					
613311	LCV RA SUJ;BIRDWELL	003-ALT	234149	0	285						
613311	LCV RA SUJ;LEVISTON 4	003-ALT	234307	0	94	6220-9766					
613311	LCV RA SUJ;LEVISTON 4	004-ALT	234483	0	253	8850-9673					
613311	LCV RA SUJ;NELSON 4	003-ALT	234582	0	186	6692-8032					
613311	LCV RA SUJ;MORELAND 4	006-ALT	234947	0	150	9625-9622					
613311	LCV RA SUJ;ROOS	030-ALT	234948	0	152						
613322	LCV RA SU56;JOHNSON 31	001-ALT	226093	223	223						
613418	LCV RA SUS;MONTGOMERY 25	001	226254	249	57						
613418	LCV RA SUS;TOOKE TRUST 25	002-ALT	233975	0	192	9704-10475					
613421	LCV RA SU60;JONES 26	002	225634	379	56						
613421	LCV RA SU60;MCCORMICK ETAL 26	002-ALT	229462	0	60	9618-10358					
613421	LCV RA SU60;BOB & ERLE'S 26	002-ALT	236420	0	263	9570-10336					
613426	LCV RA SU59;LE MAY	2-D-ALT	239290	121	121	9883-9978					
613432	LCV RA SU53;MOON LAKE DAIRY 21	002-ALT	227333	994	46	7770-9710					
613432	LCV RA SU53;MOON LAKE DAIRY 21	003-ALT	227741	0	160	7826-9850					
613432	LCV RA SU53;MOON LAKE DAIRY 21	004-ALT	228051	0	10	7931-9808					
613432	LCV RA SU53;CAPLIS 21	001-ALT	234664	0	22						
613432	LCV RA SU53;MOON LAKE DAIRY 21	008-ALT	236372	0	175	8136-9978					
613432	LCV RA SU53;MOON LAKE DAIRY 21	010-ALT	242314	0	581						
613433	LCV RA SUI;KINTZING 3	001-ALT	229010	3,184	166						
613433	LCV RA SUI;MORELAND 3	001-ALT	229231	0	176	5950-9690					
613433	LCV RA SUI;HOGAN 3	001-ALT	229892	0	211						
613433	LCV RA SUI;ROOS A	002-ALT	230240	0	180						
613433	LCV RA SUI;MACK HOGAN	002-ALT	230241	0	215	9070-9882					
613433	LCV RA SUI;TIMMONS 3	001-ALT	230242	0	175	9032-9927					
613433	LCV RA SUI;KINTZING 3	002-ALT	230299	0	478	7632-9678					
613433	LCV RA SUI;HOGAN 3	002-ALT	230942	0	163	8940-9893					
613433	LCV RA SUI;ROOS A	003-ALT	231053	0	21						
613433	LCV RA SUI;MORELAND 3	004-ALT	231470	0	29	6913-9734					
613433	LCV RA SUI;MORELAND 3	005-ALT	232130	0	8	5506-9658					
613433	LCV RA SUI;MORELAND 3	006-ALT	232262	0	113	5605-9606					
613433	LCV RA SUI;MORELAND 3	007-ALT	232549	0	107	6885-9598					
613433	LCV RA SUI;MORELAND 3	008-ALT	234737	0	79	5598-7978					
613433	LCV RA SUI;MORELAND 3	009-ALT	234738	0	23	6709-9790					
613433	LCV RA SUI;MORELAND 3	010-ALT	234739	0	79	6897-8064					
613433	LCV RA SUI;KINTZING 3	003-ALT	235517	0	206	8880-9656					
613433	LCV RA SUI;HOGAN 3	003-ALT	235873	0	99	8902-9682					
613433	LCV RA SUI;ROOS A	004-ALT	235874	0	656	8958-9736					
613459	LCV RA SUVV;MOON LAKE DAIRY 16	001-ALT	223888	0	21						
613459	LCV RA SUVV;TAYLORTOWN 16	001	226599	2,726	88						
613459	LCV RA SUVV;MOON LAKE DAIRY 16	004-ALT	227403	0	211	7870-9877					
613459	LCV RA SUVV;MOON LAKE DAIRY 16	005-ALT	228456	0	350	9210-9950					
613459	LCV RA SUVV;MOON LAKE DAIRY 16	006-ALT	228824	0	236	7856-9846					




SONRIS/2000 Proration Schedule (GAS)

Report run on: Jun 27, 2018 7:47 AM

For Date Range : 01 Jul, 2018

Thru 31 Dec, 2018

District 6		SHREVEPORT							
Field Id	3608	Field Name	ELM GROVE						
Oper Id	A1760	Operator	AETHON ENERGY OPERATING LLC						
Luw	Luw/Well Name	Well No.	Well Serial	Allowable	Potential	Pool	Acreage	Remarks	
613459	LCV RA SUVV;TAYLORTOWN 16	002-ALT	233415	0	112	8076-10004			
613459	LCV RA SUVV;TAYLORTOWN 16	003-ALT	233578	0	32	8240-10228			
613459	LCV RA SUVV;TAYLORTOWN 16	004-ALT	233822	0	348	8286-10285			
613459	LCV RA SUVV;TAYLORTOWN 16	005-ALT	233823	0	154	8152-10220			
613459	LCV RA SUVV;CAPLIS 16	002-ALT	234432	0	138	7928-9890			
613459	LCV RA SUVV;MOON LAKE DAIRY 16	009-ALT	234798	0	200	8044-10193			
613459	LCV RA SUVV;MOON LAKE DAIRY 16	010-ALT	235138	0	152				
613459	LCV RA SUVV;MOON LAKE DAIRY 16	011-ALT	235177	0	586				
613459	LCV RA SUVV;CAPLIS 16	003-ALT	238166	0	98				
613526	LCV RA SUH;ROACH ETAL 11	001-ALT	229062	485	62	7815-9505			
613526	LCV RA SUH;ROACH ETAL 11	003-ALT	231538	0	95	7721-9476			
613526	LCV RA SUH;RICHARDSON 11	001-ALT	232386	0	16	7754-9483			
613526	LCV RA SUH;G HORTON 11	001-ALT	233181	0	52	7754-9502			
613526	LCV RA SUH;RICHARDSON 11	003-ALT	237499	0	260	7674-9485			
613555	LCV RA SUXX;CUPPLES 18	004-D	227235	3,804	257				
613555	LCV RA SUXX;CUPPLES 18	005-ALT	228825	0	137				
613555	LCV RA SUXX;CUPPLES 18	007-ALT	229163	0	305	8118-10343			
613555	LCV RA SUXX;CUPPLES 18	006-ALT	229164	0	178				
613555	LCV RA SUXX;CUPPLES 18	008-ALT	229520	0	530				
613555	LCV RA SUXX;CUPPLES 18	009-ALT	229550	0	118	8271-10375			
613555	LCV RA SUXX;CUPPLES 18	010-ALT	229799	0	610	8224-10399			
613555	LCV RA SUXX;SL 6931 18	001-ALT	229985	0	498				
613555	LCV RA SUXX;CUPPLES 18	011-ALT	229986	0	31	8194-10303			
613555	LCV RA SUXX;SL 6931 18	002-ALT	230222	0	292				
613555	LCV RA SUXX;CUPPLES 18	012-ALT	230495	0	507	8297-10562			
613555	LCV RA SUXX;CUPPLES 18	013-ALT	230831	0	154	8271-10444			
613555	LCV RA SUXX;CUPPLES 18	014-ALT	231326	0	187				
613559	LCV RA SU55;COLVIN ETAL 1	001-ALT	229943	1,031	290				
613559	LCV RA SU55;COLVIN ETAL 1	002-ALT	230573	0	421				
613559	LCV RA SU55;SKIDMORE 1	001-ALT	230587	0	133				
613559	LCV RA SU55;TIETZ 1	001-ALT	233979	0	187	7800-9618			
613573	LCV RA SUZZ;MOON LAKE 20	003-ALT	227404	3,369	24	7832-9840			
613573	LCV RA SUZZ;MOON LAKE 20	002-ALT	227405	0	544	7876-9960			
613573	LCV RA SUZZ;MOON LAKE 20	005-ALT	230933	0	171				
613573	LCV RA SUZZ;MOON LAKE 20	006-ALT	231508	0	8				
613573	LCV RA SUZZ;MOON LAKE 20	008-ALT	232256	0	555				
613573	LCV RA SUZZ;MOON LAKE 20	009-ALT	232459	0	1,169	8315-10122			
613573	LCV RA SUZZ;MOON LAKE 20	010-ALT	232460	0	130	8022-10170			
613573	LCV RA SUZZ;SL 16530 20	001-ALT	234115	0	146	9416-10172			
613573	LCV RA SUZZ;MOON LAKE 20	011-ALT	234778	0	154	8012-9985			
613573	LCV RA SUZZ;MOON LAKE 20	012-ALT	237248	0	438	8124-10115			
613573	LCV RA SUZZ;MOON LAKE 20	013-ALT	239429	0	30	9937-13140			
613597	LCV RA SU66;WILLIS	004-ALT	227187	1,567	80				
613597	LCV RA SU66;DEGUERCE	001-ALT	227677	0	221				
613597	LCV RA SU66;H L TOMPKINS	008-ALT	228204	0	106				
613597	LCV RA SU66;DEGUERCE	002-ALT	228529	0	102	9540-10225			



SONRIS/2000 Proration Schedule (GAS)

Report run on: Jun 27, 2018 7:47 AM

For Date Range : 01 Jul, 2018

Thru 31 Dec, 2018

District 6		SHREVEPORT		Field Name ELM GROVE							
Field Id 3608		Field Name ELM GROVE		Operator AETHON ENERGY OPERATING LLC							
Luw	Luw/Well Name	Well No.	Well Serial	Allowable	Potential	Pool	Acreage	Remarks			
613597	LCV RA SU66;ANDREWS 2	001-ALT	229258	0	195						
613597	LCV RA SU66;KINCAIDE	002-ALT	229385	0	158						
613597	LCV RA SU66;H L TOMPKINS	010-ALT	230112	0	87						
613597	LCV RA SU66;DEGUEURCE	004-ALT	233272	0	96						
613597	LCV RA SU66;TOMPKINS 2	001-ALT	237782	0	124	9376-10226					
613597	LCV RA SU66;TOMPKINS 2	003-ALT	237784	0	200	9297-10136					
613597	LCV RA SU66;DEGUEURCE 2	001-ALT	238384	0	90	9459-10310					
613597	LCV RA SU66;TOMPKINS 2	005-ALT	239049	0	108						
613602	LCV RA SUJJ;LUCKY TRUST 3	003	226946	778	32						
613602	LCV RA SUJJ;LUCKY TRUST 3	004-ALT	227180	0	81						
613602	LCV RA SUJJ;CAPLIS LAND&TRUST3	002-ALT	229464	0	363	7916-10302					
613602	LCV RA SUJJ;THOMPSON 3	001-ALT	232541	0	113	7896-10390					
613602	LCV RA SUJJ;THOMPSON 3	002-ALT	233059	0	85	7840-10416					
613602	LCV RA SUJJ;CAPLIS LAND&TRUST3	003-ALT	236487	0	104	8090-10560					
613631	CV RA SU132;DANIELS 32	001	227356	228	80						
613631	CV RA SU132;GOSSETT 32	001-ALT	229311	0	148	9678-9784					
613741	LCV RA SU71;CAPLIS 15	003	227908	1,351	18						
613741	LCV RA SU71;WHITTINGTON 15	001-ALT	228665	0	41						
613741	LCV RA SU71;WARDELL 15	002-ALT	229582	0	387						
613741	LCV RA SU71;WARDELL 15	001-ALT	230399	0	40						
613741	LCV RA SU71;CAPLIS 15	009-ALT	232931	0	15	7712-9773					
613741	LCV RA SU71;CAPLIS 15	012-ALT	232932	0	8						
613741	LCV RA SU71;CAPLIS 15	010-ALT	233365	0	54	9026-9090					
613741	LCV RA SU71;CAPLIS 15	011-ALT	233366	0	91						
613741	LCV RA SU71;CAPLIS 15	013-ALT	235671	0	27						
613741	LCV RA SU71;CAPLIS 15	016-ALT	236040	0	85	9092-9878					
613741	LCV RA SU71;WHITTINGTON 15	003-ALT	236752	0	53	9096-9902					
613741	LCV RA SU71;CAPLIS 15	017-ALT	236979	0	68						
613741	LCV RA SU71;WARDELL 15	003-ALT	237205	0	113						
613741	LCV RA SU71;CAPLIS 15	018-ALT	237223	0	89	6072-8084					
613741	LCV RA SU71;CAPLIS 15	019-ALT	237935	0	108						
613741	LCV RA SU71;CAPLIS 15	020-ALT	238093	0	34						
613741	LCV RA SU71;CAPLIS 15	022-ALT	238511	0	120						
613743	LCV RA SU72;CAPLIS 22	002	227557	1,454	13						
613743	LCV RA SU72;CAPLIS 22	003-ALT	233145	0	69						
613743	LCV RA SU72;SNYDER 22	005-ALT	233580	0	124	8726-9530					
613743	LCV RA SU72;CAPLIS 22	005-ALT	234662	0	80	8870-9706					
613743	LCV RA SU72;SNYDER 22	004-ALT	234674	0	242	6464-7828					
613743	LCV RA SU72;CAPLIS 22	007-ALT	235077	0	31	5954-9689					
613743	LCV RA SU72;SNYDER 22	006-ALT	235269	0	182						
613743	LCV RA SU72;CAPLIS 22	008-ALT	236250	0	2						
613743	LCV RA SU72;CAPLIS 22	009-ALT	237362	0	547	10089-13870					
613743	LCV RA SU72;CAPLIS 22	010-ALT	237565	0	164	8872-9644					
613781	LCV RA SU70;MOORE ETAL 11	004	228260	1,494	218						
613781	LCV RA SU70;KNIGHTON ETAL 11	003-ALT	228508	0	35	9778-93					
613781	LCV RA SU70;KNIGHTON ETAL 11 H	004-ALT	237768	0	1,241	9886-13010					




SONRIS/2000 Proration Schedule (GAS)

Report run on: Jun 27, 2018 7:47 AM

For Date Range : 01 Jul, 2018

Thru 31 Dec, 2018

District 6		SHREVEPORT							
Field Id	3608	Field Name	ELM GROVE						
Oper Id	A1760	Operator	AETHON ENERGY OPERATING LLC						
Luw	Luw/Well Name	Well No.	Well Serial	Allowable	Potential	Pool	Acreage	Remarks	
613822	LCV RA SU69;TOOKE ESTATE 12	001	228436	1,266	92				
613822	LCV RA SU69;TOOKE ESTATE 12	002-ALT	232572	0	90				
613822	LCV RA SU69;RED OAK TIMBER 12	002-ALT	233530	0	237	7811-9590			
613822	LCV RA SU69;RED OAK TIMBER 12	001-ALT	233693	0	274	7816-9590			
613822	LCV RA SU69;DAY 12	001-ALT	235537	0	196	7803-9649			
613822	LCV RA SU69;ANDERSON 12	002-ALT	235851	0	87				
613822	LCV RA SU69;ANDERSON 12	001-ALT	236012	0	107				
613822	LCV RA SU69;RED OAK TIMBER 12	003-ALT	237427	0	183	7893-9513			
613850	CV RA SU131;EARL GAUTHIER 29	001-ALT	228708	106	106	9770-9892			
613939	CV RA SU89;SMITH ETAL 14	001	228917	565	189				
613939	CV RA SU89;SMITH ETAL 14	005-ALT	233567	0	34	7946-9782			
613939	CV RA SU89;SMITH ETAL 14	006-ALT	234370	0	98	9684-9820			
613939	CV RA SU89;SMITH ETAL 14	008-ALT	236572	0	244	8118-9796			
614046	LCV RA SUV;ROOS	009	227906	1,001	50				
614046	LCV RA SUV;ROOS	012-ALT	229337	0	122				
614046	LCV RA SUV;ROOS	014-ALT	229747	0	94	9226-10060			
614046	LCV RA SUV;HAMMETT 32	004-ALT	229928	0	152	9164-9984			
614046	LCV RA SUV;ROOS	013-ALT	230210	0	110	9194-10018			
614046	LCV RA SUV;ROOS	015-ALT	230211	0	123	9146-10042			
614046	LCV RA SUV;HOGAN 32	001-ALT	231882	0	141	9314-10168			
614046	LCV RA SUV;MURRAY 32	001-ALT	231943	0	209				
614136	LCV RA SU87;DANIEL 6	001	230226	273	227				
614136	LCV RA SU87;ANDERSON ETAL 6	001-ALT	230830	0	145				
614182	LCV RA SU74;HUTCHINSON	018	230066	624	137				
614182	LCV RA SU74;HUTCHINSON A	001-ALT	236445	0	104				
614182	LCV RA SU74;HUTCHINSON	022-ALT	236683	0	176	8860-9069			
614182	LCV RA SU74;HUTCHINSON	026-ALT	237762	0	207	8844-9600			
614189	LCV RA SUYY;PREST	001-ALT	191027	1,455	157	7403-10390			
614189	LCV RA SUYY;CUPPLES 13	003-ALT	230429	0	114				
614189	LCV RA SUYY;GARDNER 13	001-ALT	231052	0	49	7997-10296			
614189	LCV RA SUYY;CUPPLES 13	004-ALT	231120	0	350	8092-10230			
614189	LCV RA SUYY;CUPPLES 13	005-ALT	231264	0	157	8400-10310			
614189	LCV RA SUYY;ROWELL 13	001-ALT	231977	0	222				
614189	LCV RA SUYY;WEBB ETAL 13	003-ALT	232585	0	30				
614189	LCV RA SUYY;WEBB ETAL 13	004-ALT	232992	0	13	7940-10382			
614189	LCV RA SUYY;CADDO BOSSIER P 13	003-ALT	234210	0	94	8221-10469			
614189	LCV RA SUYY;PREST 13	002-ALT	235436	0	269	8288-10690			
614259	LCV RA SU83;EGP 23	001	231066	2,729	108				
614259	LCV RA SU83;EGP 23	002-ALT	233146	0	571				
614259	LCV RA SU83;CAIN	005-ALT	234720	0	105				
614259	LCV RA SU83;SNYDER 23	001-ALT	234805	0	10				
614259	LCV RA SU83;CAIN	008-ALT	235373	0	158				
614259	LCV RA SU83;CAPLIS	017-ALT	235515	0	213	8670-9416			
614259	LCV RA SU83;EGP 23	004-ALT	236808	0	304	8736-9494			
614259	LCV RA SU83;EGP 23	005-ALT	237016	0	40				
614259	LCV RA SU83;CAIN	009-ALT	237226	0	252				




SONRIS/2000 Proration Schedule (GAS)

Report run on: Jun 27, 2018 7:47 AM

For Date Range : 01 Jul, 2018

Thru 31 Dec, 2018

District 6		SHREVEPORT								
Field Id	3608	Field Name	ELM GROVE							
Oper Id	A1760	Operator	AETHON ENERGY OPERATING LLC							
Luw	Luw/Well Name	Well No.	Well Serial	Allowable	Potential	Pool	Acreage	Remarks		
614259	LCV RA SU83;CAIN	010-ALT	237227	0	172					
614259	LCV RA SU83;EGP 23	007-ALT	237299	0	633					
614259	LCV RA SU83;EGP 23	006-ALT	237615	0	101	8786-9542				
614259	LCV RA SU83;EGP 23	009-ALT	238091	0	62					
614275	LCV RA SU91;SMITH ETAL 14	002	230917	475	108					
614275	LCV RA SU91;SMITH ETAL 14	003-ALT	231591	0	216					
614275	LCV RA SU91;JETER ETAL 14	001-ALT	232527	0	151	8018-10358				
614286	LCV RA SU65;MURPHY	010-ALT	231213	184	184					
614301	LCV RA SU86;CAIN 26	001	229809	405	52					
614301	LCV RA SU86;CAIN 26	003-ALT	235268	0	52					
614301	LCV RA SU86;CAPLIS	011-ALT	235315	0	103	11300-15910				
614301	LCV RA SU86;CAPLIS	014-ALT	235778	0	198	8710-9440				
614302	LCV RA SU84;EGP 24	003-ALT	233162	3,227	168					
614302	LCV RA SU84;EGP 24	005-ALT	234849	0	320					
614302	LCV RA SU84;EGP 24	008-ALT	234896	0	111	6376-9410				
614302	LCV RA SU84;EGP 24	009-ALT	235016	0	98	7577-9406				
614302	LCV RA SU84;CAPLIS 24	005-ALT	236150	0	170					
614302	LCV RA SU84;CAPLIS 24	006-ALT	236355	0	247	8654-9398				
614302	LCV RA SU84;CAPLIS 24	007-ALT	236610	0	89	8658-9394				
614302	LCV RA SU84;EGP 24	014-ALT	237206	0	1,698					
614302	LCV RA SU84;EGP 24	011-ALT	237303	0	175	8674-9400				
614302	LCV RA SU84;EGP 24	016-ALT	238092	0	151	8686-9396				
614303	LCV RA SU85;EGP 25	001	230617	945	238					
614303	LCV RA SU85;CAPLIS 25	001-ALT	233161	0	109	5791-9487				
614303	LCV RA SU85;EGP 25	006-ALT	236324	0	125					
614303	LCV RA SU85;EGP 25	007-ALT	236414	0	180					
614303	LCV RA SU85;CAPLIS 25	003-ALT	236980	0	276					
614303	LCV RA SU85;EGP 25	008-ALT	237077	0	17					
614325	LCV RA SU92;GULF SOUTH 7	001	230916	96	96	8782-9590				
614365	LCV RA SU82;KNIGHTON 14	002-ALT	233116	1,241	86	8934-9775				
614365	LCV RA SU82;ROOS 14	001-ALT	233117	0	237					
614365	LCV RA SU82;CAPLIS 14	002-ALT	235316	0	230	8870-9662				
614365	LCV RA SU82;CAPLIS 14	003-ALT	236039	0	80	8808-9556				
614365	LCV RA SU82;LINDA SNYDER ETAL	005-ALT	236397	0	255	8770-9532				
614365	LCV RA SU82;ROOS 14	004-ALT	236611	0	48					
614365	LCV RA SU82;KNIGHTON 14	004-ALT	236925	0	161	8946-9712				
614365	LCV RA SU82;KNIGHTON 14	005-ALT	236965	0	144	9593-13602				
614377	LCV RA SU94;CBP 7	002-ALT	232972	595	368					
614377	LCV RA SU94;CBP 7	004-ALT	233604	0	227	8203-10558				
614415	LCV RA SUAA;ELM GROVE PLTN 30	003-ALT	232370	64	59					
614415	LCV RA SUAA;ELM GROVE PLTN 30	004-ALT	232475	0	5	5848-9568				
614464	LCV RA SU102;SL 18181 5	001	231808	400	400	9363-10177				
614562	LCV RA SUBB;ELM GROVE PLTN 29	001-ALT	232893	124	124					
614565	LCV RA SUP;AVERETT 21	001-ALT	233310	89	89	5916-9532				
614671	LCV RA SU90;COWLEY 12	001	231493	2	2	7212-9385				
614703	CV RA SU46;ELM GROVE PLNTN 29	004-ALT	233833	87	87	5853-8902				



SONRIS/2000 Proration Schedule (GAS)

Report run on: Jun 27, 2018 7:47 AM

For Date Range : 01 Jul, 2018

Thru 31 Dec, 2018

District 6		SHREVEPORT		Field Name ELM GROVE		Operator AETHON ENERGY OPERATING LLC		Pool	Acreage	Remarks
Field Id	3608	Field Name	ELM GROVE	Oper Id	A1760	Operator	AETHON ENERGY OPERATING LLC			
Luw	Luw/Well Name	Well No.	Well Serial	Allowable	Potential	Pool	Acreage	Remarks		
614736	LCV RA SU61;DAVIS 27	001-ALT	233824	248	248	9864-10630				
614794	HOSS RA SU39;EGP 24	001	230616	720	159					
614794	HOSS RA SU39;EGP 24	002-ALT	231340	0	168	7565-7964				
614794	HOSS RA SU39;EGP 24	004-ALT	234761	0	221					
614794	HOSS RA SU39;EGP 24	015-ALT	237491	0	172	6202-7938				
614955	LCV RA SU64;COLLINS 36	003	234644	11	11					
615423	HA RA SUR;COHORT ENGY ETAL 22	001	237359	186	186					
615495	LCV RA SU120;RIVERS	001	238163	298	298					
615581	HA RA SUM;J J GIGLIO 19	001	238643	178	178	11369-470				
615619	HA RA SUL;DEAN 17	001	238660	306	306	11284-15322				
615637	HA RA SUS;BROUSSARD 5	001	238891	342	342	10951-14254				
615905	HA RA SU110;COWLEY 2	001	239245	547	547	11456-15260				
616109	HA RA SU60;WOMACK 2	001	240094	6,179	1,143					
616109	HA RA SU60;ELSTON 2-11HC	002-ALT	248249	0	1,639					
616149	HA RA SU61;WOMACK 11	003	239632	6,541	1,132					
616149	HA RA SU60;JONES 2-11 HC	001-ALT	247607	0	1,852					
616149	HA RA SU60;JONES 2-11 HC	002-ALT	247608	0	1,897					
616149	HA RA SU60;ELSTON 2-11HC	001-ALT	248248	0	1,835	11464-17956				
616178	HA RA SU53;GARDNER 13	002	240020	139	139					
616180	HA RA SU99;ROCKING T 11 H	001-ALT	249977	51,578	10,023					
616180	HA RA SU99;KNIGHTON ETAL 11 H	006-ALT	249980	0	12,016					
616180	HA RA SU99;KNIGHTON ETAL 11 H	007-ALT	249981	0	15,830					
616180	HA RA SU99;KNIGHTON ETAL 11 H	008-ALT	249982	0	13,709					
616266	HA RA SU77;MERCER 17			17,053	0					
616292	HA RA SU83;DYSON 34-17-12 H	001	240767	966	966					
616298	HA RA SU97;TIETZ 12	001	240916	9,819	778					
616298	HA RA SU81;MUDD 1-12 HC	001	248954	0	2,440					
616298	HA RA SU81;MUDD 1-12 HC	002-ALT	248955	0	3,637					
616352	HA RA SU98;ROCKING T 10 H	001-ALT	249269	31,050	6,166					
616352	HA RA SU98;ROCKING T 10 H	002-ALT	249270	0	5,325					
616352	HA RA SU98;ROCKING T 10 H	003-ALT	249978	0	8,951					
616352	HA RA SU98;ROCKING T 10 H	004-ALT	249979	0	10,608					
616403	HA RA SU77;FRANKS 17-8 HC	001-ALT	249105	12,330	7,455					
616403	HA RA SU77;FRANKS 17-8 HC	002-ALT	249106	0	7,019	11749-18919				
616403	HA RA SU77;FRANKS 17-8 HC	003-ALT	249107	0	7,096					
616403	HA RA SU77;FRANKS 17-8 HC	004-ALT	249108	0	7,813					
616676	HA RA SUP;KINSEY 27	001	241138	450	450					
616726	HA RA SUQ;KINSEY 28	001	241129	350	350	12018-16420				
616996	HOSS RA SU78;CBP 7	003-ALT	233170	121	121					
617095	CV RA SU96;KINSEY 21	001	238637	197	197					
617437	HOSS RA SU9;CAPLIS LD & TRUST4	001	222954	267	267					
617444	HOSS RA SU77;MOON LAKE 20	001	226787	51	51	7946-8244				
617570	HOSS RA SU10;CAPLIS LND&TRST3	001-ALT	223772	9	9	6780-6960				
617809	CV RA SU59;MOON LAKE DAIRY 21	001	226410	6,896	258					
617840	HA RA SU60;JONES 2-35 HC	001-ALT	248830	5,251	2,609	11583-19126				
617840	HA RA SU60;JONES 2-35 HC	002-ALT	248831	0	1,444	11600-19182				


SONRIS/2000 Proration Schedule (GAS)

Report run on: Jun 27, 2018 7:47 AM


For Date Range : 01 Jul, 2018

Thru

31 Dec, 2018



District 6 SHREVEPORT									
Field Id 3608		Field Name ELM GROVE							
Oper Id A1760		Operator AETHON ENERGY OPERATING LLC							
Luw	Luw/Well Name	Well No.	Well Serial	Allowable	Potential	Pool	Acreage	Remarks	
617840	HA RA SU60;ELSTON 2-35 HC	001-ALT	248886	0	4,420				
617870	HA RA SU81;SHARP 1-12 HC	001-ALT	249112	3,932	2,074	11591-16425			
617870	HA RA SU81;SHARP 1-12 HC	002-ALT	249113	0	4,822				
617939	HA RA SU84;MERCER 9 H	001	249193	16,357	4,814				
617939	HA RA SU84;MERCER 9 H	002-ALT	249194	0	2,890				
617939	HA RA SU84;MERCER 9 H	003-ALT	249195	0	3,428				
617939	HA RA SU84;MERCER 9 H	004-ALT	249196	0	5,225				
Oper Id B372		Operator BHP BILLITON PETRO (KCS RESOURCES), LLC							
Luw	Luw/Well Name	Well No.	Well Serial	Allowable	Potential	Pool	Acreage	Remarks	
615382	HA RA SUD;ELM GROVE PLANTATION	064	238309	315	0				
615382	HA RA SUD;SHERWIN 10	004-ALT	238555	0	250	11220-15401			
615382	HA RA SUD;WASCHKA 10 H	001-ALT	240517	0	65	11350-15930			
615384	HA RA SUC;ELM GROVE PLANTATION	065	238310	664	209				
615384	HA RA SUC;ELM GROVE PLANTATION	066-ALT	238697	0	455				
615398	HA RA SUA;BROWN 17	004	238222	4,913	0				
615398	HA RA SUA;ROOS	032-ALT	238585	0	450	11180-15132			
615398	HA RA SUA;ROOS	033-ALT	247797	0	1,382	11383-15805			
615398	HA RA SUA;BROWN 17	005-ALT	247799	0	1,510	11393-15847			
615398	HA RA SUA;BROWN 17	007-ALT	248068	0	1,571	11166-15628			
615445	HA RA SUB;ELM GROVE PLANTN 30	013	238450	274	274	11279-15285			
615456	HA RA SUI;WOODLEY 8	006	238381	302	10	11151-15450			
615456	HA RA SUI;OSBORNE 8	003-ALT	238544	0	292	11299-15150			
615464	HA RA SUH;ROOS A	005-ALT	238400	0	0	11649-15411			
615464	HA RA SUH;MACK HOGAN	004	238401	241	241	11599-15380			
615483	HA RA SUU;R E SMITH JR TR 32	001	238481	0	0	11363-15120			
615541	HA RA SUZZ;POWERS 21 H	001	239358	1,661	0				
615541	HA RA SUZZ;POWERS 21 H	003-ALT	246098	0	776				
615541	HA RA SUZZ;POWERS 21 H	004-ALT	246099	0	885				
615577	HA RA SUV;R E SMITH JR TRUST	003	238962	136	136				
615654	HA RA SU70;CLARK ET UX 7 H	001	239948	443	443				
615837	HA RA SU71;CLARK ETUX 8 H	001	240075	146	146				
616265	HA RA SUK;JESTMA LLC 15 H	001	241330	573	573	11490-15981			
616627	HA RA SUG;GOODWIN 4 H	001	241865	294	294	11627-16308			
616687	HA RA SU91;JESTMA LLC 14 H	001	241546	208	208				
616787	HA RA SUF;ROOS 5 H	001	241876	11	11				
616813	HA RA SUJ;ELM GROVE PLNTN 20 H	001	241936	365	365				
617080	HA RA SU127;PRINCE 29 H	001	241901	45	45	11586-16154			
617798	HA RA SU137;HUTCHINSON 9	005	237530	4,527	22				
617798	HA RA SU137;HUTCHINSON 9	006-ALT	239359	0	93				
617798	HA RA SU137;HUTCHINSON 9	007-ALT	245817	0	613	11377-15930			
617798	HA RA SU137;HUTCHINSON 9	008-ALT	247969	0	1,956				
617798	HA RA SU137;HUTCHINSON 9	009-ALT	247986	0	1,843				
617802	HA RA SU138;ELM GROVE PLANTN	063	237344	262	13				
617802	HA RA SU138;GOODWIN 9	005-ALT	238382	0	249				
Oper Id B373		Operator BHP BILLITON PETRO (TXLA OPERATING) CO.							



SONRIS/2000 Proration Schedule (GAS)

Report run on: Jun 27, 2018 7:47 AM

For Date Range : 01 Jul, 2018

Thru

31 Dec, 2018

District 6		SHREVEPORT									
Field Id	3608	Field Name	ELM GROVE								
Oper Id	B373	Operator	BHP BILLITON PETRO (TXLA OPERATING) CO.								
Luw	Luw/Well Name	Well No.	Well Serial	Allowable	Potential	Pool	Acreage	Remarks			
615487	HA RA SUE;GLASSCOCK ETAL 34	001	238928	1,046	1,046						
615573	HA RA SUVV;KNOX MINERALS 6	001	239504	70	0						
615573	HA RA SURR;LSU 31-6 HC	001	246177	0	1,186						
615752	HA RA SU69;WILLIS ETAL 36 H	001	239875	0	0						
615799	HA RA SU55;JESTMA LLC 22 H	002	244915	609	609						
615838	HA RA SU75;WILLIS 25 H	001	240009	520	0						
615838	HA RA SU75;WILLIS 25 H	002-ALT	244642	0	520	11241-16786					
615854	LCV RA SU81;MOON 27 H	001	240080	615	615	11466-16530					
615946	HA RA SUUU;HENDERSON 33 H	001	240322	3,571	832	11125-16479					
615946	HA RA SUUU;HENDERSON 33H	002-ALT	248595	0	2,506						
615946	HA RA SUUU;HENDERSON 33-28HC	001-ALT	248735	0	3,724						
615999	HA RA SU86;BOLTON 35 H	001	239976	668	668	11996-16655					
616073	HA RA SU88;TALIAFERRO 28 H	001	240540	266	266	12615-17298					
616197	HA RA SU104;POWERS 28 H	001	240721	1,621	579	11917-16477					
616197	HA RA SU104;POWERS 28 H	004-ALT	246097	0	1,042						
616228	HA RA SU96;HUTCHINSON HEIRS 8H	001	240529	12,671	491	11586-16097					
616228	HA RA SU96;HUTCH HRS 8 H	002-ALT	247948	0	1,550	11386-15915					
616351	HA RA SU93;HUTCHINSON 28 H	001	241405	215	215	13814-16020					
616399	HA RA SU95;MARTHA ELLIS 36 H	001	241701	513	513						
616484	HA RA SUFF;HENRY D THRASH 24 H	001	240813	75	75						
616534	HA RA SU90;MAMIE ELSTON 13 H	001	241361	84	84						
616624	HA RA SU118;MAGNOLIA PT LD 38H	001	241432	420	420						
616845	HA RA SU54;BOLTON 26 H	001	242008	0	0						
616904	HA RA SU63;LANGFORD 23 H	001	242007	332	332	11884-16472					
617026	HA RA SU105;ELM GROVE PLT 18 H	001	241444	288	288	11604-16206					
617069	HA RA SU109;ELM GROVE PLT 30 H	001	242358	0	0						
617089	HA RA SU94;FRIERSON 29 H	001	242876	818	818						
617135	HA RA SUEE;FRIERSON BROS 32 H	001	242858	0	0						
617184	HA RA SU158;SORENSEN-NAYLOR35H	001	241756	22	22	11969-16301					
617266	HA RA SU133;FRANKS INV CO 10 H	001	243582	111	111						
617307	HA RA SU125;WIGGINS ETUX 35 H	001	243875	378	378	11111-15703					
617363	HA RA SUDD;FRIERSON BROS 31 H	002	243832	209	209	11668-16269					
617410	HA RA SU129;FORBING BLF TBR16H	001	242028	94	94						
617423	LCV RA SU78;LEONARD RD FRM 25H	001-ALT	243703	407	407	12103-16644					
617609	LCV RA SU63;JETER 26	001-ALT	241587	0	0						
617610	LCV RA SU79;LIEBER 30	002-ALT	241811	0	0						
617611	LCV RA SU76;LEONARD RD FRMS24H	001-ALT	243719	380	380	11723-15920					
617671	LCV RA SU105;FRANKS INV CO 15H	001-ALT	243715	145	145						
617739	HA RA SUQQ;LSU 30H	001	246245	1,024	1,024	12036-16503					
617748	HA RA SUPP;GRAY INV 29 H	001	247773	155	0	11651-16166					
617763	HA RA SUPP;GRAY INV 29-32 HC	001-ALT	247772	2,400	2,555						
617812	HA RA SURR;LSU 31-6 HC			1,116	1,186						
Oper Id	B374	Operator	BHP BILLITON PETRO (WSF OPERATING), INC.								
Luw	Luw/Well Name	Well No.	Well Serial	Allowable	Potential	Pool	Acreage	Remarks			
615860	HA RA SUGG;TENSAS DELTA A	001	239852	4,659	4,659	11050-16124					



SONRIS/2000 Proration Schedule (GAS)


Report run on: Jun 27, 2018 7:47 AM

For Date Range : 01 Jul, 2018

Thru

31 Dec, 2018

District 6		SHREVEPORT						
Field Id	3608	Field Name	ELM GROVE					
Oper Id	B374	Operator	BHP BILLITON PETRO (WSF OPERATING), INC.					
Luw	Luw/Well Name	Well No.	Well Serial	Allowable	Potential	Pool	Acreage	Remarks
616096	HA RA SU82;HUTCHINSON 27 H	001	239922	790	790			
616659	HA RA SU73;E E JOHNSON EST 19H	001	242150	716	716			
616694	HA RA SU65;JO ANN KNIGHTON 14H	001	241545	803	803			
616844	HA RA SU66;KILLEN 13 H	001	242333	4,369	2,249			
616907	HA RA SU74;CAPLIS 22 H	001	242559	1,126	1,126	11397-15999		
617264	HA RA SU103;HUTCHINSON 34 H	001	242731	279	279	11300-15802		
617438	HA RA SU76;CAPLIS 15 H	001	244124	275	275	11490-16066		
617797	HA RA SU139;CAPLIS 23 H	001	244353	7,575	7,575	11230-15810		
617803	HA RA SU141;ELM GROVE PLT 25 H	001	244354	19,478	0	11545-16140		
617803	HA RA SU141;EGP 25-24-13HC	001-ALT	249920	0	23,379			
617803	HA RA SU141;EGP 25-24-13HC	002-ALT	249921	0	23,878			
617803	HA RA SU141;EGP 25-36 HC	002-ALT	249924	0	23,112			
617804	HA RA SU142;CAPLIS 26 H	001	244285	6,766	6,766	11300-15910		
618004	HA RA SU141;EGP 25-36 HC	001-ALT	249923	13,435	22,467			
618005	HA RA SU140;			34,691	0			
Oper Id	C157	Operator	CAMTERRA RESOURCES, INC.					
Luw	Luw/Well Name	Well No.	Well Serial	Allowable	Potential	Pool	Acreage	Remarks
613300	CV RA SU94;EGAN	001	225404	346	85	9620-95		
613300	CV RA SU94;LINAM 23	001-ALT	236496	0	261	10378-12701		
613551	LCV RA SU63;LINAM PROP 26	001	226275	30	30	12064-16616		
613882	LCV RA SU79;CROW 30	001-ALT	229686	378	145	10021-31		
613882	LCV RA SU79;MANISCALCO 30	001-ALT	229776	0	54	9961-71		
613882	LCV RA SU79;LIEBER 30	003-ALT	229783	0	44			
613882	LCV RA SU79;FRIERSON 30	006-ALT	230191	0	49			
613882	LCV RA SU79;HINTON 30	001-ALT	230213	0	86	9922-34		
613895	LCV RA SU78;SORENSEN 25	001	228750	225	225			
613912	LCV RA SU75;TENSAS-DELTA 19	001-ALT	229138	510	45			
613912	LCV RA SU75;CUPPLES 19	002-ALT	231519	0	59	8076-10092		
613912	LCV RA SU75;ARCH CHEMICAL 19	002-ALT	233414	0	88	9224-10094		
613912	LCV RA SU75;LIEBER 19	001-ALT	235068	0	244			
613912	LCV RA SU75;LIEBER 19	002-ALT	239257	0	74			
613964	LCV RA SU76;FRANKS 24	001	229077	615	22	11723-15920		
613964	LCV RA SU76;FRANKS 24	003-ALT	229549	0	49	9450-10232		
613964	LCV RA SU76;FRANKS 24	002-ALT	230390	0	69	9396-10227		
613964	LCV RA SU76;JOHN PLACE 24	002-ALT	230866	0	139			
613964	LCV RA SU76;FRANKS 24	005-ALT	230919	0	65			
613964	LCV RA SU76;CUPPLES 24	001-ALT	230967	0	80			
613964	LCV RA SU76;JOHN PLACE 24	003-ALT	231781	0	111			
613964	LCV RA SU76;FRANKS 24	004-ALT	231865	0	80	8039-10165		
614330	LCV RA SU77;EGAN	002-ALT	230986	0	152			
614330	LCV RA SU77;EGAN	003-ALT	231800	0	151			
614330	LCV RA SU77;JETER 23	001	232434	763	63			
614330	LCV RA SU77;JETER 23	002-ALT	232435	0	100	9450-10374		
614330	LCV RA SU77;JETER 23	005-ALT	232437	0	128	8114-10425		
614330	LCV RA SU77;JETER 23	003-ALT	233483	0	52	9433-10360		



SONRIS/2000 Proration Schedule (GAS)


Report run on: Jun 27, 2018 7:47 AM

For Date Range : 01 Jul, 2018

Thru

31 Dec, 2018

District 6 SHREVEPORT								
Field Id 3608 Field Name ELM GROVE								
Oper Id C157 Operator CAMTERRA RESOURCES, INC.								
<i>Luw</i>	<i>Luw/Well Name</i>	<i>Well No.</i>	<i>Well Serial</i>	<i>Allowable</i>	<i>Potential</i>	<i>Pool</i>	<i>Acreage</i>	<i>Remarks</i>
614330	LCV RA SU77;JETER 23	004-ALT	233484	0	117	9378-10300		
615074	CV RA SU88;HARTER 15	001	236171	114	114			
615338	LCV RA SU105;HARTER 15	002	237638	135	135	9688-11164		
615555	CV RA SU100;SORENSEN 25	002-ALT	237996	256	256	9340-13474		
617795	ROD RE SUA;B DEBROEK 33	001	248324	560	560	5107-5116		
Oper Id C3020 Operator COVEY PARK GAS LLC								
<i>Luw</i>	<i>Luw/Well Name</i>	<i>Well No.</i>	<i>Well Serial</i>	<i>Allowable</i>	<i>Potential</i>	<i>Pool</i>	<i>Acreage</i>	<i>Remarks</i>
616212	HA RA SU67;FRANKS 11-16-13-H	001	240179	425	425	11002-14921		
616518	HA RA SU00;CAMPBELL 9-15-11 H	001	241395	5,120	1,900			
616518	HA RA SU00;CAMPBELL 9-15-11 H	002-ALT	248796	0	650			
616611	HA RA SUNN;BENBOW 4-15-11 H	001	241629	22,571	0	11690-15865		
616645	HA RA SUMM;FR FARMS 3-15-11 H	001	242145	3,238	2,300	11742-16290		
616899	HA RA SULL;BLACK 2&11-15-11 HC	001-ALT	249722	8,321	9,500	11807-21571		
616991	HA RA SU134;GLASSCOCK33-16-11H	001	242335	20,332	500	11562-16020		
616991	HA RA SUNN;BENBOW 4-33 HC	001-ALT	249861	0	1,900			
617106	HA RA SULL;			4,760	0			
617131	HA RA SU00;CF 9&16-15-11 HC	001-ALT	248794	0	1,550			
617131	HA RA SU00;CF 9&16-15-11 HC	002-ALT	248795	0	1,200	12506-17770		
617163	HA RA SUYY;SCHMIDT 5-16-10 H	001	243431	200	200	11704-16279		
617212	HA RA SU106;FRANKS 21-16-12 H	001	241856	700	700			
617213	HA RA SU113;FRANKS 16-16-12 H	001	242863	600	600			
617269	HA RA SUWW;COTSWOLD 17-16-10 H	001	243159	350	350	11422-15830		
617271	HA RA SU116;DSK 31-16-10 H	001	243343	7,300	7,300			
617272	HA RA SU114;MLJ LLC 6-16-10 H	001	243305	290	290			
617364	HA RA SU132;COTSWOLD 29-16-10H	001	243637	7,000	7,000	12337-16780		
617382	HA RA SU136;FRANKS 30-16-12 H	001	243580	570	570	11569-15931'		
617404	HA RA SU131;COTSWOLD 20-16-10H	001	243110	250	250	11512-15883		
Oper Id D026 Operator DUAL ENERGY, INC.								
<i>Luw</i>	<i>Luw/Well Name</i>	<i>Well No.</i>	<i>Well Serial</i>	<i>Allowable</i>	<i>Potential</i>	<i>Pool</i>	<i>Acreage</i>	<i>Remarks</i>
302673	CAIN	002	217807	15	15			
302673	CAIN	003	218168	10	10			
302673	CAIN	004	219521	10	10			
302673	CAIN	005	222588	5	5			
302673	CAIN	7	224559	10	10			
Oper Id E183 Operator EXCO OPERATING COMPANY, LP								
<i>Luw</i>	<i>Luw/Well Name</i>	<i>Well No.</i>	<i>Well Serial</i>	<i>Allowable</i>	<i>Potential</i>	<i>Pool</i>	<i>Acreage</i>	<i>Remarks</i>
615352	LCV RA SU116;RRT TRUST 30	001	237218	29	29	9632-11288		
615353	LCV RA SU118;MONCLA 31	001	237518	31	31	9563-11872		
615369	LCV RA SU115;DEBROECK 33	001	237795	23	23	11522-11536		
615508	LCV RA SU117;COUNTRY CLUB 29	001	238141	131	16			
615508	LCV RA SU117;COUNTRY CLUB 29	002-ALT	240798	0	115	12937-15543		
615586	LCV RA SU119;LEONARD RD FRMS32	002-ALT	240747	165	165			
Oper Id G148 Operator GULF SOUTH PIPELINE COMPANY, LP								




SONRIS/2000 Proration Schedule (GAS)

Report run on: Jun 27, 2018 7:47 AM

For Date Range : 01 Jul, 2018

Thru 31 Dec, 2018

District 6 SHREVEPORT									
Field Id 3608		Field Name ELM GROVE							
Oper Id G148		Operator GULF SOUTH PIPELINE COMPANY, LP							
<i>Luw</i>	<i>Luw/Well Name</i>	<i>Well No.</i>	<i>Well Serial</i>	<i>Allowable</i>	<i>Potential</i>	<i>Pool</i>	<i>Acreage</i>	<i>Remarks</i>	
306725	VUA;TOOKE ET AL	001	169353	565	565	5260-5271			
Oper Id L094		Operator LOUISIANA ENERGY CONSULTANTS, INC.							
<i>Luw</i>	<i>Luw/Well Name</i>	<i>Well No.</i>	<i>Well Serial</i>	<i>Allowable</i>	<i>Potential</i>	<i>Pool</i>	<i>Acreage</i>	<i>Remarks</i>	
608761	ROD RA SUA;SNYDER	001	224665	35	35				
Oper Id P289		Operator PETRO-CHEM OPERATING COMPANY, INC.							
<i>Luw</i>	<i>Luw/Well Name</i>	<i>Well No.</i>	<i>Well Serial</i>	<i>Allowable</i>	<i>Potential</i>	<i>Pool</i>	<i>Acreage</i>	<i>Remarks</i>	
607546	CV RA SU115;GLASSCOCK 34	001	228180	83	83	9116-9264			
607588	CV RA SU119;FLAT RIVER FARMS 4	001	227682	65	65	9274-9533			
613746	CV RA SU107;BROWN 4	001	227879	85	47	9151-9484			
613746	CV RA SU107;BROWN 4	002-ALT	234635	0	38	9194-9318			
613846	CV RA SU112;CAMPBELL 9	002-ALT	238583	162	162	9209-9367			
Oper Id Q016		Operator QEP ENERGY COMPANY							
<i>Luw</i>	<i>Luw/Well Name</i>	<i>Well No.</i>	<i>Well Serial</i>	<i>Allowable</i>	<i>Potential</i>	<i>Pool</i>	<i>Acreage</i>	<i>Remarks</i>	
306885	CASPIANA PLANTATION HC	002	239766	19,816	19,816				
604375	CV RA SU65;HUTCHINSON 3	001	222942	687	5				
604375	CV RA SU65;W K CUPPLES 39	001-ALT	223119	0	146				
604375	CV RA SU65;W K CUPPLES 39	004-ALT	234502	0	28	8844-9082			
604375	CV RA SU65;COURTNEY 3	001-ALT	236261	0	94				
604375	CV RA SU65;CM HUTCHINSON JR 37	005-ALT	236958	0	163	5910-9148			
604375	CV RA SU65;W K CUPPLES 39	006-ALT	237096	0	41				
604375	CV RA SU65;W K CUPPLES 39	008-ALT	238314	0	166	6144-9110			
604375	CV RA SU65;HUTCHINSON 3	002-ALT	238315	0	44				
604517	CV RA SU66;HUTCHINSON 4	001	217922	1,697	54				
604517	CV RA SU66;JAMES 4	003-ALT	227966	0	82	6120-9190			
604517	CV RA SU66;CAPLIS 37	001-ALT	230882	0	136	8508-9180			
604517	CV RA SU66;JAMES 4	004-ALT	231331	0	75	5994-9212			
604517	CV RA SU66;JAMES 4	006-ALT	233748	0	377	6236-9204			
604517	CV RA SU66;JAMES 4	005-ALT	233749	0	90	6300-9216			
604517	CV RA SU66;CM HUTCHINSON JR 37	003-ALT	234968	0	409	6282-9168			
604517	CV RA SU66;CM HUTCHINSON JR 37	004-ALT	234969	0	142	5932-9158			
604517	CV RA SU66;JAMES 4	007-ALT	237200	0	96	6160-9220			
604517	CV RA SU66;JAMES 4	008-ALT	237412	0	155				
604517	CV RA SU66;C M HUTCHINSON JR37	006-ALT	238316	0	81	6146-9224			
604699	CV RA SU62;SIMMONS 30	001-ALT	230080	1,492	56	8960-9221			
604699	CV RA SU62;JACK CAPLIS 30	001-ALT	232978	0	136	6158-9247			
604699	CV RA SU62;FRIERSON 30	003-ALT	234181	0	276	6436-9116			
604699	CV RA SU62;FRIERSON 30	004-ALT	234182	0	69				
604699	CV RA SU62;FRIERSON 30	005-ALT	234183	0	109	6184-9216			
604699	CV RA SU62;FRIERSON 30	006-ALT	235322	0	98	6068-9182			
604699	CV RA SU62;FRIERSON 30	007-ALT	235899	0	75	9062-9170			
604699	CV RA SU62;FRIERSON 30	008-ALT	235963	0	116	6056-9126			
604699	CV RA SU62;FRIERSON 30	009-ALT	235964	0	63				
604699	CV RA SU62;WHITTINGTON 30	002-ALT	236086	0	100	5960-9178			



SONRIS/2000 Proration Schedule (GAS)


Report run on: Jun 27, 2018 7:47 AM

For Date Range : 01 Jul, 2018

Thru

31 Dec, 2018

District 6		SHREVEPORT									
Field Id	3608	Field Name	ELM GROVE								
Oper Id	Q016	Operator	QEP ENERGY COMPANY								
Luw	Luw/Well Name	Well No.	Well Serial	Allowable	Potential	Pool	Acreage	Remarks			
604699	CV RA SU62;FRIERSON 30	010-ALT	236573	0	102	7080-9192					
604699	CV RA SU62;FRIERSON 30	011-ALT	236905	0	154	6442-9176					
604699	CV RA SU62;SIMMONS 30	003-ALT	237975	0	57						
604699	CV RA SU62;JACK CAPLIS 30	002-ALT	237976	0	81	6274-9212					
604704	CV RA SU63;HUTCHINSON	001	148019	1,116	4						
604704	CV RA SU63;C M HUTCHINSON 30	004-ALT	229145	0	287	6086-9118					
604704	CV RA SU63;C M HUTCHINSON 30	007-ALT	229736	0	100	6542-9157					
604704	CV RA SU63;CAPLIS 30	002-ALT	229919	0	103	6064-9179					
604704	CV RA SU63;C M HUTCHINSON 30	008-ALT	229950	0	0						
604704	CV RA SU63;C M HUTCHINSON 30	005-ALT	230567	0	204	1633					
604704	CV RA SU63;C M HUTCHINSON 30	006-ALT	230740	0	119						
604704	CV RA SU63;SIMMONS 30	002-ALT	233335	0	110	7871-9143					
604704	CV RA SU63;CM HUTCHINSON 30	012-ALT	236962	0	88	7464-9112					
604704	CV RA SU63;CAPLIS 30	003-ALT	237974	0	101						
604705	CV RA SU67;L S FRIERSON 5	3-ALT	224083	2,394	145	5940-9211					
604705	CV RA SU67;CAPLIS	002-ALT	229893	0	41	6260-9214					
604705	CV RA SU67;HUTCHINSON 5	003-ALT	231036	0	44						
604705	CV RA SU67;LS FRIERSON 5	004-ALT	231278	0	221	6004-9218					
604705	CV RA SU67;LS FRIERSON 5	005-ALT	231492	0	261	5920-9238					
604705	CV RA SU67;HUTCHINSON 5	004-ALT	232187	0	404	5949-9228					
604705	CV RA SU67;CAPLIS	003-ALT	233026	0	204	6094-9251					
604705	CV RA SU67;HUTCHINSON 5	005-ALT	234462	0	74						
604705	CV RA SU67;CAPLIS	004-ALT	235323	0	116	6282-9234					
604705	CV RA SU67;CAPLIS	005-ALT	235324	0	0	6616-9198					
604705	CV RA SU67;CAPLIS	006-ALT	235817	0	88	6606-9197					
604705	CV RA SU67;CAPLIS	007-ALT	235820	0	119						
604705	CV RA SU67;CLARENCE FRIERSON 5	002-ALT	237448	0	0						
604705	CV RA SU67;CLARENCE FRIERSON 5	001-ALT	237453	0	0	6598-9394					
604705	CV RA SU67;HUTCHINSON 5	006-ALT	237498	0	138	5990-9216					
604705	CV RA SU67;CAPLIS	009-ALT	237977	0	97	6554-9216					
604705	CV RA SU67;LS FRIERSON 5	008-ALT	239219	0	330	6180-9225					
604705	CV RA SU67;L S FRIERSON 5	007-ALT	239355	0	112	6428-9198					
604811	CV RA SU4;SIMPSON 31	001	223197	767	148						
604811	CV RA SU4;NEWTON 31	001-ALT	224932	0	122						
604811	CV RA SU4;SKANNAL 31	003-ALT	229493	0	0	7070-9664					
604811	CV RA SU4;MIMS ETAL	009-ALT	233955	0	249	6990-9634					
604811	CV RA SU4;SKANNAL 31	004-ALT	235545	0	248	5576-9720					
604899	CV RA SU73;MCCLELLAN	001-ALT	238348	213	106	6121-9400					
604899	CV RA SU73;MCCLELLAN	002-ALT	238592	0	107	8968-9220					
604900	CV RA SU68;EGAN 8	001-ALT	222458	2,124	32						
604900	CV RA SU68;CM HUTCHINSON JR 8	003-ALT	230868	0	240	5970-9224					
604900	CV RA SU68;EGAN 8	002-ALT	231540	0	168	5882-9224					
604900	CV RA SU68;L C HUTCHINSON 8	003-ALT	232165	0	257	6156-9264					
604900	CV RA SU68;EGAN 8	003-ALT	233187	0	358	6044-9230					
604900	CV RA SU68;L S FRIERSON 8	001-ALT	233617	0	112	6971-9245					
604900	CV RA SU68;C M HUTCHINSON JR 8	005-ALT	233618	0	155	6060-9228					



SONRIS/2000 Proration Schedule (GAS)

Report run on: Jun 27, 2018 7:47 AM

For Date Range : 01 Jul, 2018

Thru

31 Dec, 2018

District 6		SHREVEPORT									
Field Id	3608	Field Name	ELM GROVE								
Oper Id	Q016	Operator	QEP ENERGY COMPANY								
Luw	Luw/Well Name	Well No.	Well Serial	Allowable	Potential	Pool	Acreage	Remarks			
604900	CV RA SU68;CM HUTCHINSON JR 8	006-ALT	233698	0	139	6168-9223					
604900	CV RA SU68;C M HUTCHINSON JR 8	007-ALT	234623	0	502	6122-9217					
604900	CV RA SU68;C M HUTCHINSON JR 8	008-ALT	234624	0	79	6390-9222					
604900	CV RA SU68;LS FRIERSON 8	002-ALT	237769	0	82	6186-9220					
605030	CV RA SU2;ROOS	001-ALT	151990	0	43						
605030	CV RA SU2;ROOS	002	218979	330	91						
605030	CV RA SU2;JOHNSON	001-ALT	222388	0	15						
605030	CV RA SU2;ARMAND ROOS 33	002-ALT	236331	0	181	7773-9840					
605199	CV RA SU71;CUPPLES	006	231247	944	43						
605199	CV RA SU71;CUPPLES	007-ALT	231906	0	8	9002-9164					
605199	CV RA SU71;CUPPLES	008-ALT	232470	0	50	9076-9270					
605199	CV RA SU71;CUPPLES	009-ALT	232502	0	121	6258-62					
605199	CV RA SU71;CUPPLES	010-ALT	233668	0	86	8986-9188					
605199	CV RA SU71;CUPPLES	011-ALT	233669	0	66	9018-9305					
605199	CV RA SU71;CUPPLES	012-ALT	233670	0	60	9014-9317					
605199	CV RA SU71;CUPPLES	013-ALT	234459	0	74	9056-9344					
605199	CV RA SU71;L C HUTCHINSON 11	001-ALT	234666	0	64	9034-9308					
605199	CV RA SU71;CUPPLES	014-ALT	235631	0	18	6098-9244					
605199	CV RA SU71;CUPPLES	015-ALT	235855	0	112	8924-9298					
605199	CV RA SU71;CUPPLES	018-ALT	237606	0	8	9020-9240					
605199	CV RA SU71;CUPPLES	019-ALT	237607	0	38	9050-9300					
605199	CV RA SU71;CUPPLES	020-ALT	237608	0	23	9020-9160					
605199	CV RA SU71;CUPPLES	016-ALT	239168	0	138	8974-9192					
605199	CV RA SU71;CUPPLES	023-ALT	239240	0	35						
605472	CV RA SU70;CUPPLES	005	154860	1,028	6						
605472	CV RA SU70;W K CUPPLES 10	001-ALT	232402	0	119						
605472	CV RA SU70;W K CUPPLES 10	002-ALT	233370	0	74	8904-9118					
605472	CV RA SU70;HUTCHINSON 10	002-ALT	233443	0	79	9018-9332					
605472	CV RA SU70;HUTCHINSON 10	003-ALT	233946	0	123						
605472	CV RA SU70;HUTCHINSON 10	004-ALT	234625	0	98						
605472	CV RA SU70;W K CUPPLES 10	003-ALT	236731	0	123	8960-9184					
605472	CV RA SU70;WK CUPPLES 10	004-ALT	237612	0	60	8904-9120					
605472	CV RA SU70;HUTCHINSON 10	005-ALT	237613	0	199						
605472	CV RA SU70;HUTCHINSON 10	006-ALT	237614	0	147						
605481	CV RA SU60;WHITTINGTON 30	005-ALT	238168	1,203	67	7332-9010					
605481	CV RA SU60;CLARENCE FRIERSON30	002-ALT	238277	0	239	6121-8960					
605481	CV RA SU60;CLARENCE FRIERSON30	003-ALT	238278	0	195	6085-9008					
605481	CV RA SU60;WHITTINGTON 30 H	001-ALT	238684	0	547						
605481	CV RA SU60;WHITTINGTON 30	006-ALT	238785	0	155						
605490	CV RA SU64;W K CUPPLES 1	002-ALT	231756	372	96	7994-9163					
605490	CV RA SU64;WK CUPPLES 1	003-ALT	233336	0	121	6121-9277					
605490	CV RA SU64;W K CUPPLES 1	004-ALT	239199	0	155	8936-9296					
605508	CV RA SU1;MARSHALL 34	001-ALT	223227	54	14						
605508	CV RA SU1;HOPKINS 34	1-ALT	223578	0	29	9368-9581					
605508	CV RA SU1;PONDER 34	002-ALT	225209	0	11						
612027	HOSS RA SU62;HUTCHINSON	003	148805	65	65						

SONRIS/2000 Proration Schedule (GAS)


Report run on: Jun 27, 2018 7:47 AM

For Date Range : 01 Jul, 2018

Thru

31 Dec, 2018

District 6		SHREVEPORT		Field Id 3608		Field Name ELM GROVE		Operator QEP ENERGY COMPANY		QEP ENERGY COMPANY		Pool		Acreage		Remarks	
Luw	Luw/Well Name	Well No.	Well Serial	Allowable	Potential	Pool	Acreage	Remarks									
612818	LCV RA SUX;JACOBS 34	001	222551	2,734	12												
612818	LCV RA SUX;JACOBS 34	002-ALT	228754	0	98	8616-10082											
612818	LCV RA SUX;WHITTINGTON 34	001-ALT	228902	0	130	8664-10056											
612818	LCV RA SUX;O B MOBLEY JR	002-ALT	229036	0	70	8712-10198											
612818	LCV RA SUX;HOPKINS 34	002-ALT	229271	0	32												
612818	LCV RA SUX;NELSON 34	001-ALT	229394	0	87	8652-10101											
612818	LCV RA SUX;O B MOBLEY JR	003-ALT	230036	0	68												
612818	LCV RA SUX;HOPKINS 34	003-ALT	230037	0	93	8686-10209											
612818	LCV RA SUX;JACOBS 34	003-ALT	230077	0	141	8606-10006											
612818	LCV RA SUX;GIBBS 34	001-ALT	232674	0	113												
612818	LCV RA SUX;MARSHALL 34	003-ALT	232675	0	329	8670-10220											
612818	LCV RA SUX;JACOBS 34	004-ALT	234872	0	216												
612818	LCV RA SUX;MARSHALL 34	004-ALT	235063	0	74	8718-10320											
612818	LCV RA SUX;JACOBS 34	005-ALT	235630	0	146	8666-10185											
612818	LCV RA SUX;MORRIS 34	001-ALT	235783	0	137	8684-10246											
612818	LCV RA SUX;PONDER 34	003-ALT	235790	0	101												
612818	LCV RA SUX;SUMNER 34	001-ALT	236799	0	193	8752-10258											
612818	LCV RA SUX;O B MOBLEY JR	004-ALT	237117	0	133	8621-10056											
612818	LCV RA SUX;PONDER 34	004-ALT	237852	0	66	6734-10304											
612818	LCV RA SUX;WHITTINGTON 34	002-ALT	237853	0	95	8157-10010											
612818	LCV RA SUX;JACOBS 34	006-ALT	237854	0	101												
612818	LCV RA SUX;HALL 34	001-ALT	238688	0	112	8734-10168											
612818	LCV RA SUX;PONDER 34	005-ALT	239137	0	187	8710-10220											
612855	LCV RA SUW;ALLEN 33	001-ALT	228355	3,136	524												
612855	LCV RA SUW;ROOS	004-ALT	228753	0	55	8610-10054											
612855	LCV RA SUW;ROOS	005-ALT	228804	0	77	7878-10067											
612855	LCV RA SUW;ROOS	006-ALT	228918	0	102	85883-10150											
612855	LCV RA SUW;ROOS	007-ALT	228919	0	339												
612855	LCV RA SUW;HOGAN 33	001-ALT	229144	0	101												
612855	LCV RA SUW;MORRIS 33	002-ALT	229583	0	95	8615-10204											
612855	LCV RA SUW;HOLLAND 33	004-ALT	229953	0	86	9178-10790											
612855	LCV RA SUW;BROWN 33	001-ALT	233676	0	143	8698-10186											
612855	LCV RA SUW;HOLLAND 33	005-ALT	233825	0	131												
612855	LCV RA SUW;HOLLAND 33	006-ALT	234856	0	158												
612855	LCV RA SUW;HOLLAND 33	007-ALT	234857	0	99	7916-10318											
612855	LCV RA SUW;HOLLAND 33	008-ALT	234868	0	136	6609-10280											
612855	LCV RA SUW;HOLLAND 33	009-ALT	235816	0	98												
612855	LCV RA SUW;HOLLAND 33	010-ALT	236131	0	142	8716-10242											
612855	LCV RA SUW;ARMAND ROOS 33	003-ALT	236609	0	374												
612855	LCV RA SUW;ROOS	008-ALT	236847	0	171												
612855	LCV RA SUW;ROOS	009-ALT	236848	0	165	8082-10164											
612855	LCV RA SUW;GIBBS 33	001-ALT	238783	0	140	1659											
612916	HOSS RA SU59;HUTCHINSON 3	001-D	223019	22	22												
612917	HOSS RA SU60;CM HUTCHINSONJR37	002-ALT	231035	283	283												
613045	ROD RC SUA;L S FRIERSON 5	3-D-ALT	224574	64	64												
613617	LCV RA SUU;MIMS ETAL	004-ALT	227337	2,449	181												



SONRIS/2000 Proration Schedule (GAS)


Report run on: Jun 27, 2018 7:47 AM

For Date Range : 01 Jul, 2018

Thru

31 Dec, 2018

District 6		SHREVEPORT									
Field Id 3608		Field Name ELM GROVE									
Oper Id Q016		Operator QEP ENERGY COMPANY									
Luw	Luw/Well Name	Well No.	Well Serial	Allowable	Potential	Pool	Acreage	Remarks			
613617	LCV RA SUU;MIMS ETAL	003-ALT	227355	0	112						
613617	LCV RA SUU;MIMS ETAL	005-ALT	228338	0	207	9257-10096					
613617	LCV RA SUU;MIMS ETAL	006-ALT	228970	0	189	7765-10206					
613617	LCV RA SUU;MOTE 31	001-ALT	229011	0	147	8732-10178					
613617	LCV RA SUU;MARLAR 31	001-ALT	229137	0	86	8624-10208					
613617	LCV RA SUU;MIMS ETAL	007-ALT	229180	0	72	8572-10132					
613617	LCV RA SUU;MIMS ETAL	008-ALT	234792	0	246						
613617	LCV RA SUU;PARKS 31	002-ALT	236130	0	234	8742-10322					
613617	LCV RA SUU;MIMS ETAL	010-ALT	236168	0	160	6621-10138					
613617	LCV RA SUU;ROWELL 31	002-ALT	236987	0	250	6786-9662					
613617	LCV RA SUU;SIMPSON 31	002-ALT	237432	0	157						
613617	LCV RA SUU;SCOTT 31	001-ALT	237508	0	262	7604-10167					
613617	LCV RA SUU;MIMS ETAL	012-ALT	238699	0	146	6604-10074					
614945	LCV RA SU93;C M HUTCHINSON 30	009	234789	318	146						
614945	LCV RA SU93;C M HUTCHINSON 30	010-ALT	234790	0	172						
615149	LCV RA SU108;CM HUTCHINSON 30	011	235915	500	181						
615149	LCV RA SU108;C FRIERSON 30	001-ALT	237119	0	319	7730-9638					
615530	HA RA SUAA;W K CUPPLES 10 H	001	239161	0	0						
615604	HA RA SUBB;HUTCHINSON10-15-12H	001-ALT	241992	6,534	6,534						
615914	HA RA SU87;CUPPLES H	002	240063	584	584	11453-15350					
616004	HA RA SUZ;C M HUTCHINSON 37 H	001	240388	15,716	6,755						
616004	HA RA SUZ;CAPLIS 4 H	001-ALT	240534	0	8,961						
616246	HA RA SUJJ;J CAPLIS 5-15-12 H	001	240350	12,685	12,685	11500-16001					
616319	HA RA SU64;CAPLIS 30-16-12 H	001	240463	2,933	391						
616319	HA RA SU64;HUTCHINSON30-16-12H	001-ALT	240809	0	413	11350-15692					
616319	HA RA SU64;HUTCHINSON30-16-12H	002-ALT	244320	0	411	11460-16021					
616319	HA RA SU64;HUTCHINSON30-16-12H	003-ALT	244321	0	572						
616319	HA RA SU64;CAPLIS 30-16-12 H	002-ALT	244322	0	322						
616319	HA RA SU64;CAPLIS 30-16-12 H	003-ALT	244323	0	372	11500-16061					
616319	HA RA SU64;CAPLIS 30-16-12 H	004-ALT	244324	0	452						
616843	HA RA SU56;ALLEN 33-17-11 H	001	241826	840	840						
616902	HA RA SU130;FEIST 7-16-11 H	002-ALT	241456	1,535	463						
616902	HA RA SU130;MCDOWELL 7-16-11 H	001-ALT	243402	0	324	11370-15931					
616902	HA RA SU130;MCDOWELL 7-16-11 H	002-ALT	243403	0	355						
616902	HA RA SU130;MCDOWELL 7-16-11 H	003-ALT	243404	0	393						
616958	HA RA SU92;ROOS 32-17-11 H	001	241825	76	76	11770-14020					
617139	HA RA SUCC;HUTCHINSON15-15-12H	001	241304	6,554	6,554						
617211	HA RA SU11;CUPPLES H	001	240577	13,155	824	11686-16247					
617211	HA RA SU11;WK CUPPLES 11 H	001-ALT	240992	0	12,331	11686-16247					
Oper Id S041		Operator SUNLAND PRODUCTION CO., INC.									
Luw	Luw/Well Name	Well No.	Well Serial	Allowable	Potential	Pool	Acreage	Remarks			
606879	CV RA SU87;G A FRIERSON 32	001	229558	131	120						
606879	CV RA SU87;G A FRIERSON 32	003-ALT	230492	0	11	9160-9333					
614061	LCV RA SU67;FRIERSON 30	002-ALT	229701	193	66	8593-9856					
614061	LCV RA SU67;TENSAS DELTA 30	001-ALT	230450	0	91	9880-90					




SONRIS/2000 Proration Schedule (GAS)

Report run on: Jun 27, 2018 7:47 AM

For Date Range : 01 Jul, 2018

Thru 31 Dec, 2018

District 6 SHREVEPORT									
Field Id 3608		Field Name ELM GROVE							
Oper Id S041		Operator SUNLAND PRODUCTION CO., INC.							
Luw	Luw/Well Name	Well No.	Well Serial	Allowable	Potential	Pool	Acreage	Remarks	
614061	LCV RA SU67;FRIERSON 30	003-ALT	232573	0	36				
614456	HOSS RA SU86;SORENSEN	002	228460	50	50	8092-9405			
Field Total:				607,350	572,817				
Field Id 3918 Field Name FOREST GROVE SCHOOL									
Oper Id 5764		Operator STROUD PETROLEUM, INC.							
Luw	Luw/Well Name	Well No.	Well Serial	Allowable	Potential	Pool	Acreage	Remarks	
612360	MIDD CV RA SUC;SMITH HEIRS	001	240966	52	52	9358-63			
Field Total:				52	52				
Field Id 3998 Field Name GAHAGAN									
Oper Id 2475		Operator FITE OIL AND GAS, INC.							
Luw	Luw/Well Name	Well No.	Well Serial	Allowable	Potential	Pool	Acreage	Remarks	
304666	VUA;HUCKABAY	001	221586	100	100	2782-88			
610822	PET RA SUL;HUCKABAY	001-D	211698	100	100	6343-56			
610828	HOSS RA SUL;HUCKABAY	001	210929	100	100				
Oper Id 60046		Operator VINE OIL & GAS LP							
Luw	Luw/Well Name	Well No.	Well Serial	Allowable	Potential	Pool	Acreage	Remarks	
616181	HA RA SUH;BILL SHAW 1 H	001	240552	385	180				
616181	HA RA SUH;BILL SHAW 1 H	002-ALT	243575	0	205				
616377	HA RA SUG;REX YOUNG ETAL 2 H	001	240296	105	105				
616413	HA RA SUD;SUSTAINABLE FTS 36H	001	241205	2,005	338				
616413	HA RA SUD;BILL SHAW 36 H	001-ALT	249126	0	1,667	13228-17790			
616454	HA RA SUV;LAURI NORWOOD 34 H	001	241139	155	155				
616457	HA RA SUA;JOE K ORR 27 H	001	240898	294	294				
616752	HA RA SUI;MAXIE ALMOND 12 H	001	241903	29	29				
616826	HA RA SUF;M&M ALMOND 3 H	001	240921	140	140				
616872	HA RA SUU;CLOYCE CLARK 19	001-ALT	249742	38,284	9,317	12996-17576			
616872	HA RA SUU;CLOYCE CLARK 19	002-ALT	249743	0	12,999				
616872	HA RA SUU;CLOYCE CLARK 19	003-ALT	249744	0	12,994	12385-16978			
616872	HA RA SUU;CLOYCE CLARK 19	004-ALT	249745	0	2,974				
617199	HA RA SUO;EF LESTER ETAL 41 H	001	243157	320	320				
617452	HA RA SUJ;MAXIE ALMOND 11 H	001	243966	264	264	13095-17600			
617501	HA RA SUE;PAULA HERRING 35 H	001	241351	47	47				
617605	HA RA SUZ;GLOVER 20	001	244861	4,718	1,170	13485-17548			
617605	HA RA SUZ;GLOVER 20	002-ALT	244965	0	455	13410-17503			
617605	HA RA SUZ;GLOVER 20	003-ALT	244966	0	799				
617605	HA RA SUZ;JUNCACEAE 20	001-ALT	246670	0	998				
617605	HA RA SUZ;JUNCACEAE 20	002-ALT	246671	0	607				
617605	HA RA SUZ;JUNCACEAE 20	003-ALT	246672	0	689				




SONRIS/2000 Proration Schedule (GAS)

Report run on: Jun 27, 2018 7:47 AM

For Date Range : 01 Jul, 2018

Thru 31 Dec, 2018

District 6 SHREVEPORT								
Field Id 3998		Field Name GAHAGAN						
Oper Id 6250		Operator WALSH AND WATTS, INC.						
Luw	Luw/Well Name	Well No.	Well Serial	Allowable	Potential	Pool	Acreage	Remarks
603983	HOSS RA SUB;RUSS REALTY	003	155994	260	55	6984-94		
603983	HOSS RA SUB;P T HUCKABAY	002-ALT	222711	0	165			
603983	HOSS RA SUB;SEMP RUSS PLANT	001-ALT	230407	0	40			
610619	UGR RA SUB;RUSH	002-D	210728	40	40	3246-55		
Oper Id B348		Operator BMR OIL & GAS, INC.						
Luw	Luw/Well Name	Well No.	Well Serial	Allowable	Potential	Pool	Acreage	Remarks
604560	HOSS RA SUC;RUSH ETAL 17	001	249291	500	500			
Oper Id B373		Operator BHP BILLITON PETRO (TXLA OPERATING) CO.						
Luw	Luw/Well Name	Well No.	Well Serial	Allowable	Potential	Pool	Acreage	Remarks
616821	HA RA SUC;RUSH ETAL 8H	001	240991	336	233			
616821	HA RA SUC;ROBINSON ETAL 5 H	001-ALT	242279	0	103	13165-17236		
616837	HA RA SUFF;WILK ALMOND 13 H	001	242394	328	328			
616885	HA RA SUP;WILKINSON-ALMOND 14H	001	242220	275	275			
616941	HA RA SUBB;ROBINSON ETAL 32H	1	242256	38	38			
616995	HA RA SUEE;OHRT ETAL 33 H	001	242617	343	63	13268-17722		
616995	HA RA SUEE;OHRT ETAL 4 H	001-ALT	244054	0	280	13268-17722		
617045	HA RA SUW;ROBINSON ETAL 9 H	001	241926	256	256	13469-17783		
617046	HA RA SUQ;POSEY 17 H	002	242892	339	339	12865-16550		
617047	HA RA SUX;MICIOTTO 16 H	001	242557	1,645	752			
617047	HA RA SUX;POOLE-DRAKE 16 H	001-ALT	244019	0	893	12947-17537		
617279	HA RA SUG;DUPREE 24 H	001	242545	137	137	14498-17998		
617488	HA RA SU;POOLE-DRAKE 21 H	001	244038	771	771	13207-17779		
Oper Id C3020		Operator COVEY PARK GAS LLC						
Luw	Luw/Well Name	Well No.	Well Serial	Allowable	Potential	Pool	Acreage	Remarks
617350	HA RA SUY;GLOVER 18-12-10 H	001	241684	179	179			
Oper Id G2380		Operator GEP HAYNESVILLE, LLC						
Luw	Luw/Well Name	Well No.	Well Serial	Allowable	Potential	Pool	Acreage	Remarks
616485	HA RA SUN;PAUL SLATER 41 H	002	240548	242	242			
Oper Id R236		Operator R.O.C. OIL AND GAS, INC.						
Luw	Luw/Well Name	Well No.	Well Serial	Allowable	Potential	Pool	Acreage	Remarks
612355	UGR RA SUI;HOOK	001	219948	2	2			
612479	HOSS VUA;OHRT	001	172528	3	3			
613988	HOSS VUB;HOOK	002	167023	8	8			
Oper Id T205		Operator T- M WELL SERVICE, LLC						
Luw	Luw/Well Name	Well No.	Well Serial	Allowable	Potential	Pool	Acreage	Remarks
611871	PXY RA SUC;STOHTART	001	208602	25	25			
Oper Id W031		Operator WEISER- BROWN OPERATING COMPANY						
Luw	Luw/Well Name	Well No.	Well Serial	Allowable	Potential	Pool	Acreage	Remarks
610743	HOSS RD SUH;ALMOND-HOOK	001	210830	70	70			



SONRIS/2000 Proration Schedule (GAS)

Report run on: Jun 27, 2018 7:47 AM

For Date Range : 01 Jul, 2018

Thru

31 Dec, 2018

District 6 SHREVEPORT										
Field Id 3998		Field Name GAHAGAN								
Field Total:					52,843					52,843
Field Id 4038		Field Name GIBSLAND								
Oper Id S251		Operator SKLAR EXPLORATION COMPANY, L.L.C.								
<i>Luw</i>	<i>Luw/Well Name</i>	<i>Well No.</i>	<i>Well Serial</i>	<i>Allowable</i>	<i>Potential</i>	<i>Pool</i>	<i>Acreage</i>	<i>Remarks</i>		
612978	CV RA SUA;WILLAMETTE 21	001	222972	72	72	12016-168				
Field Total:					72					72
Field Id 4160		Field Name GRAND CANE								
Oper Id 60005		Operator INDIGO MINERALS LLC								
<i>Luw</i>	<i>Luw/Well Name</i>	<i>Well No.</i>	<i>Well Serial</i>	<i>Allowable</i>	<i>Potential</i>	<i>Pool</i>	<i>Acreage</i>	<i>Remarks</i>		
614019	CV RA SUA;JOHN A BLUNT ETUX 14	001	229039	212	212					
614020	HOSS RA SUK;M W LAVIGNE 11	001	229066	224	224	6667-70				
614021	HOSS RA SUL;L C BLUNT JR 10	001	229278	59	59					
614176	JAMES RA SUA;BEDSOLE ENT 14	002	229751	7	7					
614177	JAMES RA SUB;BEDSOLE ENT 14	001	229585	8	8					
614742	CV RA SUB;BLUNT ETAL 11	001	234207	74	74					
614760	CV RA SUC;L C BLUNT JR 10	002	234062	73	73					
614854	CV RA SUD;L C BLUNT JR 15	001	234438	25	25	9484-10018				
616442	HA RA SUK;L C BLUNT JR 15 H	001	241064	11,766	1,977					
616442	HA RA SUJ;BLUNT ETUX 10-15 HC	001-ALT	249623	0	9,376					
616442	HA RA SUJ;BLUNT ETUX 10-15 HC	002-ALT	249624	0	5,304					
616469	HA RA SUP;COLLINS 27-12-15 H	001	240713	335	335					
616762	HA RA SUL;M W LAVIGNE 11	002	241766	5,191	5,191					
616926	HA RA SUJ;L C BLUNT JR 10 H	001	241678	5,331	440	12021-15991				
617028	HA RA SUR;COLLINS 16-12-15 H	001	242729	419	419	11635-15953				
617036	HA RA SUM;BEN ONEAL ETAL 14 H	001	241113	415	415	12234-16745				
617108	HA RA SUN;E CARLTON MCCOY 23H	001	241488	232	232	12107-16453				
617147	HA RA SUB;BLACK STONE N 21 HZ	001	243316	475	475					
617281	HA RA SUQ;DPLP 17-12-15 H	001	243303	501	501	11747-15899				
617656	HA RA SUO;MCCOY 26-12-15 H	001	245911	649	649	11585-15953				
Oper Id A1760		Operator AETHON ENERGY OPERATING LLC								
<i>Luw</i>	<i>Luw/Well Name</i>	<i>Well No.</i>	<i>Well Serial</i>	<i>Allowable</i>	<i>Potential</i>	<i>Pool</i>	<i>Acreage</i>	<i>Remarks</i>		
617128	HA RA SUA;TATUM 20	001	242767	1,967	1,303	11435-15837				
617128	HA RA SUA;RUSSELL SURVIVORS 20	001-ALT	243392	0	664	11525-16002				
617220	HA RA SUS;EVANS ETAL 22	001	242908	1,130	1,130					
Oper Id B348		Operator BMR OIL & GAS, INC.								
<i>Luw</i>	<i>Luw/Well Name</i>	<i>Well No.</i>	<i>Well Serial</i>	<i>Allowable</i>	<i>Potential</i>	<i>Pool</i>	<i>Acreage</i>	<i>Remarks</i>		
302799	FRANK W MATTHEWS C	001	158897	0	0					
302806	VUA;F A HOELL	001-D	218664	0	0					
Oper Id C047		Operator CYPRESS OPERATING INC.								



SONRIS/2000 Proration Schedule (GAS)

Report run on: Jun 27, 2018 7:47 AM

For Date Range : 01 Jul, 2018

Thru

31 Dec, 2018

District 6 SHREVEPORT									
Field Id 4160		Field Name GRAND CANE							
Oper Id C047		Operator CYPRESS OPERATING INC.							
<i>Luw</i>	<i>Luw/Well Name</i>	<i>Well No.</i>	<i>Well Serial</i>	<i>Allowable</i>	<i>Potential</i>	<i>Pool</i>	<i>Acreage</i>	<i>Remarks</i>	
607413	HOSS RA SUH;MCCOY B	004-ALT	229951	131	44				
607413	HOSS RA SUH;MCCOY B	006-ALT	238328	0	87	6434-7883			
607420	HOSS RA SUI;BOSWELL 27	001	230944	119	42	6450-7744			
607420	HOSS RA SUI;RASCOE ETAL 27	001-ALT	232887	0	77	6760-7512			
608012	GR RA SUA;SWINDLE HEIRS	001-D	181128	14	14	3720-30			
Oper Id C3020		Operator COVEY PARK GAS LLC							
<i>Luw</i>	<i>Luw/Well Name</i>	<i>Well No.</i>	<i>Well Serial</i>	<i>Allowable</i>	<i>Potential</i>	<i>Pool</i>	<i>Acreage</i>	<i>Remarks</i>	
615918	HA RA SUE;EL PASO MGMT INC 14H	001	239679	137	137				
Oper Id C415		Operator C6 OPERATING, L.L.C.							
<i>Luw</i>	<i>Luw/Well Name</i>	<i>Well No.</i>	<i>Well Serial</i>	<i>Allowable</i>	<i>Potential</i>	<i>Pool</i>	<i>Acreage</i>	<i>Remarks</i>	
607485	HOSS RA SUG;MCCOY	001	214923	66	66	6683-7450			
Oper Id C441		Operator CHESAPEAKE OPERATING, L.L.C.							
<i>Luw</i>	<i>Luw/Well Name</i>	<i>Well No.</i>	<i>Well Serial</i>	<i>Allowable</i>	<i>Potential</i>	<i>Pool</i>	<i>Acreage</i>	<i>Remarks</i>	
616070	HA RA SUH;H M 23-12-14 H	001	240058	172	172				
616241	HA RA SUF;CRAIN 13-12-14 H	001	239612	111	111				
616261	HA RA SUG;BLACKSTONE 22-12-14H	001	239886	188	188	12110-16490			
Oper Id D098		Operator DZURIK INTERESTS, INC.							
<i>Luw</i>	<i>Luw/Well Name</i>	<i>Well No.</i>	<i>Well Serial</i>	<i>Allowable</i>	<i>Potential</i>	<i>Pool</i>	<i>Acreage</i>	<i>Remarks</i>	
302810	SCURLOCK	001	207762	28	28				
Field Total:				30,059	30,059				
Field Id 4166 Field Name GRAND CANE, NORTH									
Oper Id 0881		Operator C & M OPERATING COMPANY							
<i>Luw</i>	<i>Luw/Well Name</i>	<i>Well No.</i>	<i>Well Serial</i>	<i>Allowable</i>	<i>Potential</i>	<i>Pool</i>	<i>Acreage</i>	<i>Remarks</i>	
617466	PXY RA SUP;BUSER	001	209814	0	15			NO DT1	
Oper Id 60005		Operator INDIGO MINERALS LLC							
<i>Luw</i>	<i>Luw/Well Name</i>	<i>Well No.</i>	<i>Well Serial</i>	<i>Allowable</i>	<i>Potential</i>	<i>Pool</i>	<i>Acreage</i>	<i>Remarks</i>	
615691	HA RA SUA;DESOTO O&G TRUST 18	001	237259	10,338	622				
615822	HA RA SUI;COLE 9-12-14 H	001	239637	205	205	11906-16375			
615849	HA RA SUB;DESOTO OIL&GAS TR 17	001	237650	6,135	981				
615849	HA RA SUB;DESOTO OIL&GAS TR 17	002-ALT	238883	0	879				
615849	HA RA SUB;BLUNT JR ETUX 17-8HC	001-ALT	249600	0	5,618				
616001	HA RA SUP;EVA CULVER BURNLEY 4	001	239973	956	956	11923-16135			
616014	HA RA SUD;RICHARDSON ETUX 27	001	239152	3,775	3,775				
616015	HA RA SUT;FORD FMLY TR LLC 29H	001	239590	48,352	2,694				
616015	HA RA SUU;COOK 32-29 HC	001-ALT	249852	0	18,048				
616015	HA RA SUU;COOK 32-29 HC	002-ALT	249853	0	11,028				
616015	HA RA SUU;FORD FMLY TR 32-29HC	001-ALT	249868	0	12,122				
616015	HA RA SUU;FORD FMLY TR 32-29HC	002-ALT	249869	0	13,107				

SONRIS/2000 Proration Schedule (GAS)


Report run on: Jun 27, 2018 7:47 AM

For Date Range : 01 Jul, 2018

Thru

31 Dec, 2018

District 6 SHREVEPORT									
Field Id 4166		Field Name GRAND CANE, NORTH							
Oper Id 60005		Operator INDIGO MINERALS LLC							
<i>Luw</i>	<i>Luw/Well Name</i>	<i>Well No.</i>	<i>Well Serial</i>	<i>Allowable</i>	<i>Potential</i>	<i>Pool</i>	<i>Acreage</i>	<i>Remarks</i>	
616015	HA RA SUU;FORD FMLY TR 32-29HC	003-ALT	249870	0	12,703				
616816	HA RA SUS;L C BLUNT JR 8 H	001	241586	8,351	267				
616816	HA RA SUB;BLUNT JR ETUX 17-8HC	002-ALT	249601	0	6,741				
616892	HA RA SUBB;L C BLUNT JR 5 H	001	241677	27	27	12062-16725			
617035	HA RA SUU;FORD FMLY TR LLC 32H	002	242162	24,900	3,550				
617104	HA RA SUCC;GRAY 28-13-14 H	001	242655	1,131	1,131	12131-16669			
617122	HA RA SUAA;L C BLUNT JR 6 H	001	243296	842	842				
617167	HA RA SUX;BOOK ETAL 22-13-14 H	001	242621	1,201	1,201	12278-16504			
617248	HA RA SUW;GRAY 21-13-14 H	001	242146	1,350	1,350	12590-17045			
Oper Id B373		Operator BHP BILLITON PETRO (TXLA OPERATING) CO.							
<i>Luw</i>	<i>Luw/Well Name</i>	<i>Well No.</i>	<i>Well Serial</i>	<i>Allowable</i>	<i>Potential</i>	<i>Pool</i>	<i>Acreage</i>	<i>Remarks</i>	
615660	HA RA SUM;MEREDITH ETUX 36 H	001	239709	246	246				
615751	HA RA SUO;DESOTO PJ 26 H	001	239668	463	463	12123-17018			
615883	HA RA SUL;DESOTO PLCE JRY 35 H	001	239711	195	195	12262-17018			
Oper Id C3020		Operator COVEY PARK GAS LLC							
<i>Luw</i>	<i>Luw/Well Name</i>	<i>Well No.</i>	<i>Well Serial</i>	<i>Allowable</i>	<i>Potential</i>	<i>Pool</i>	<i>Acreage</i>	<i>Remarks</i>	
615876	HA RA SUJ;EL PASO MGMT INC 10H	001	240054	129	129				
Oper Id C441		Operator CHESAPEAKE OPERATING, L.L.C.							
<i>Luw</i>	<i>Luw/Well Name</i>	<i>Well No.</i>	<i>Well Serial</i>	<i>Allowable</i>	<i>Potential</i>	<i>Pool</i>	<i>Acreage</i>	<i>Remarks</i>	
615698	HA RA SUH;CHAFFIN 34-13-14 H	001	239594	225	225				
615699	HA RA SUF;GIBBS 3-12-14 H	001	239400	142	142				
615783	HA RA SUG;GIBBS 2-12-14 H	001	239442	90	90				
616119	HA RA SUQ;CHK LA MIN 12-12-14H	001	239753	80	80				
616581	HA RA SUZ;LACNY 24-13-14 H	001	241387	316	316	12123-16597			
616596	HA RA SUY;GILLIAM 23-13-14 H	001	241173	215	215	12108-16690			
617053	HA RA SUR;SUMNER 25-13-14 H	002	242439	431	431	12250-16770			
Field Total:				110,095	100,394				
Field Id 4313		Field Name GREENWOOD- WASKOM							
Oper Id 0385		Operator BHB OIL, INC							
<i>Luw</i>	<i>Luw/Well Name</i>	<i>Well No.</i>	<i>Well Serial</i>	<i>Allowable</i>	<i>Potential</i>	<i>Pool</i>	<i>Acreage</i>	<i>Remarks</i>	
602053	TP SUK;MINOR	001	59268	21	21				
609734	TP SU68;B J JOHNSON HEIRS	001-ALT	219318	2	1				
609734	TP SU68;JOHN ABNEY HEIRS	001-ALT	219319	0	1				
Oper Id 0531		Operator BIG RUN PRODUCTION COMPANY							
<i>Luw</i>	<i>Luw/Well Name</i>	<i>Well No.</i>	<i>Well Serial</i>	<i>Allowable</i>	<i>Potential</i>	<i>Pool</i>	<i>Acreage</i>	<i>Remarks</i>	
604197	GL RA SUE;HOLTZCLAW ET AL	001	143293	0	56	5003-32		NO DT1	
Oper Id 1950		Operator VERNON E. FAULCONER, INC.							
<i>Luw</i>	<i>Luw/Well Name</i>	<i>Well No.</i>	<i>Well Serial</i>	<i>Allowable</i>	<i>Potential</i>	<i>Pool</i>	<i>Acreage</i>	<i>Remarks</i>	




SONRIS/2000 Proration Schedule (GAS)

Report run on: Jun 27, 2018 7:47 AM

For Date Range : 01 Jul, 2018

Thru 31 Dec, 2018

District 6		SHREVEPORT									
Field Id	4313	Field Name	GREENWOOD- WASKOM								
Oper Id	1950	Operator	VERNON E. FAULCONER, INC.								
Luw	Luw/Well Name	Well No.	Well Serial	Allowable	Potential	Pool	Acreage	Remarks			
612720	TP SU87;FLOURNOY	A-1	55246	19	19	6088-94					
Oper Id	2475	Operator	FITE OIL AND GAS, INC.								
Luw	Luw/Well Name	Well No.	Well Serial	Allowable	Potential	Pool	Acreage	Remarks			
302835	GAYLE	001	142627	10	10						
Oper Id	2706	Operator	HUGHES SUPPLIES, INC.								
Luw	Luw/Well Name	Well No.	Well Serial	Allowable	Potential	Pool	Acreage	Remarks			
302836	CARROLL A	001	212286	30	30						
302837	HARDEY-HEROLD	001	217873	25	25						
302838	ELLERBE	001	210174	15	15						
302847	H H HAGGARD	001	95238	17	17						
302853	AGURS	001	218238	10	10						
302853	AGURS	002	218250	8	8						
302853	AGURS	005	239123	4	4						
302854	AGURS B	001	221142	0	0						
302857	TROSPER HEIRS	002	218091	25	25						
302859	WRAY HEIRS	001	217942	19	19						
302990	BRYSON	001	221400	2	2						
305142	NETHERTON	001	229551	160	160	2486-90					
305430	PINEHILLS	001	230907	279	279	2520-24					
305498	HANKINS	001	232142	42	42						
305542	WALLACE	001	232240	350	350	2500-02					
305580	HWV (PAIGE) 17-4	003	229506	243	243						
608630	AGURS RA SUA;AGURS	001	185492	27	27						
611886	PXY VUC;HALL HEIRS	001	217320	6	6	2690-94					
611887	PXY VUB;HARDEY	001	217356	80	80						
614254	PXY VUA;GREER ETAL	001	230614	140	140						
615717	NAC VUA;DEVERS ETAL	001	239888	20	20						
Oper Id	3179	Operator	KAISER- FRANCIS OIL COMPANY								
Luw	Luw/Well Name	Well No.	Well Serial	Allowable	Potential	Pool	Acreage	Remarks			
302841	SONIAT	001	218136	20	20						
602092	PET SUB;J W HUDSON ET AL	001-D	58963	48	48						
602095	CV D SUS;J W HUDSON ET AL	001	58719	34	34						
615493	TP SU98;SONIAT	002	216228	72	72	6032-6193					
Oper Id	60005	Operator	INDIGO MINERALS LLC								
Luw	Luw/Well Name	Well No.	Well Serial	Allowable	Potential	Pool	Acreage	Remarks			
602071	TP SUO;WRAY	002-ALT	225074	43	43						
602072	TP SUA;ABNEY-BRYSON	001-ALT	217416	160	74	7967-9439					
602072	TP SUA;ANISMAN HEIRS TRUST	001	219538	0	86						
602074	TP SUC;MAYS A	001-ALT	37731	105	105	5891-96					
602093	TP SUG;BROWN	001-ALT	219520	85	85	6155-6307					
602094	TP SUH;GRAY HEIRS	002	218268	22	22						
609915	TP SUP;BELL ETAL	002	41189	119	119						




SONRIS/2000 Proration Schedule (GAS)

Report run on: Jun 27, 2018 7:47 AM

For Date Range : 01 Jul, 2018

Thru 31 Dec, 2018

District 6 SHREVEPORT								
Field Id 4313 Field Name GREENWOOD- WASKOM								
Oper Id 60005 Operator INDIGO MINERALS LLC								
<i>Luw</i>	<i>Luw/Well Name</i>	<i>Well No.</i>	<i>Well Serial</i>	<i>Allowable</i>	<i>Potential</i>	<i>Pool</i>	<i>Acreage</i>	<i>Remarks</i>
611435	CV RA SUD;W E BAYLISS	003-ALT	227023	33	33			
611436	CV RA SUH;BROWN	002-ALT	227024	43	43	9370-9642		
611439	CV RA SUE;BELL HEIRS	001	214954	78	26			
611439	CV RA SUE;HEARNE	001-ALT	226892	0	52			
611644	CV RA SUB;GRAY HEIRS	003-ALT	228553	86	63	9376-9630		
611644	CV RA SUB;SCHUFORD EST 29	001-ALT	231762	0	23			
613865	CV RA SUC;PATTERSON LAWSON	001-ALT	229713	88	41			
613865	CV RA SUC;MILES 19	001-ALT	230738	0	3			
613865	CV RA SUC;MILLS 19	001-ALT	231592	0	44			
614290	TP SU88;BROOME ETAL	001	231202	50	50	6057-65		
614420	ROD HILL RA SU68;GRAY HEIRS	005	229557	93	93			
614560	CV RA SUJ;SIMS 23	001	232792	31	31			
Oper Id 6852 Operator INDIAN EXPLORATION, INC.								
<i>Luw</i>	<i>Luw/Well Name</i>	<i>Well No.</i>	<i>Well Serial</i>	<i>Allowable</i>	<i>Potential</i>	<i>Pool</i>	<i>Acreage</i>	<i>Remarks</i>
608951	TP SU59;AGURS	001	184479	0	0			
Oper Id 6859 Operator OZARK PRODUCTION COMPANY, INC.								
<i>Luw</i>	<i>Luw/Well Name</i>	<i>Well No.</i>	<i>Well Serial</i>	<i>Allowable</i>	<i>Potential</i>	<i>Pool</i>	<i>Acreage</i>	<i>Remarks</i>
302850	ABNEY B	001	160829	25	25			
Oper Id B373 Operator BHP BILLITON PETRO (TXLA OPERATING) CO.								
<i>Luw</i>	<i>Luw/Well Name</i>	<i>Well No.</i>	<i>Well Serial</i>	<i>Allowable</i>	<i>Potential</i>	<i>Pool</i>	<i>Acreage</i>	<i>Remarks</i>
615517	HA RA SUP;S L HEROLD ETAL 13	001	239089	192	192	11135-15324		
615540	HA RA SUC;CRESTVIEW WOODS 28	001	238490	132	132			
615706	HA RA SUFF;HAMMOCK ETAL 11 H	001	239887	242	242			
616247	HA RA SUOO;LEE ETAL 6 H	001	240611	375	375	11358-15921		
616302	HA RA SUYY;ARNOLD 32 H	001	240994	531	531			
616861	HA RA SU56;CRESTVIEW WOODS 33H	001	242229	223	223			
616867	HA RA SU63;G&B MGMT TRUST 32 H	001	242313	233	233			
616923	HA RA SUPP;G&B MGMT TRUST 5 H	001	242334	274	274	11230-15740		
616924	HA RA SU55;CRESTVIEW WOODS 27H	001	242228	225	225	11287-15908		
616925	HA RA SU58;CRESTVIEW WOODS 4 H	001	242616	0	0	11402-15967		
616927	HA RA SU92;WRAY FAMILY 25 H	001	242814	315	315	11705-16306		
616947	HA RA SU57;CRESTVIEW WOODS 34H	001	242177	290	290	11319-15870		
616965	HA RA SU62;WRAY FAMILY 1 H	001	242668	269	269	11558-16122		
617071	HA RA SU54;HWV PAIGE ETAL 24 H	001	242926	377	377	11215-15675		
617191	HA RA SU11;BLANCHARD ETAL 15 H	001	242826	533	533	10963-15324		
617351	HA RA SU60;HEROLD ETAL 7 H	001	244077	330	330	11155-15613		
617461	HA RA SU93;HEROLD ETAL 18 H	001	244076	243	243	11258-15460		
Oper Id C332 Operator COMSTOCK OIL & GAS- - LA, LLC								
<i>Luw</i>	<i>Luw/Well Name</i>	<i>Well No.</i>	<i>Well Serial</i>	<i>Allowable</i>	<i>Potential</i>	<i>Pool</i>	<i>Acreage</i>	<i>Remarks</i>
602075	TP SUE;WAPPLER A	001	32554	189	145	5916-6102		
602075	TP SUE;FRED WAPPLER H	001-ALT	166836	0	25	5876-96		
602075	TP SUE;BESSIE HARMON HEIRS	001-ALT	221215	0	19	5868-74		




SONRIS/2000 Proration Schedule (GAS)

Report run on: Jun 27, 2018 7:47 AM

For Date Range : 01 Jul, 2018

Thru 31 Dec, 2018

District 6		SHREVEPORT							
Field Id	4313	Field Name	GREENWOOD- WASKOM						
Oper Id	C332	Operator	COMSTOCK OIL & GAS- - LA, LLC						
Luw	Luw/Well Name	Well No.	Well Serial	Allowable	Potential	Pool	Acreage	Remarks	
602076	TP SUD;SCOTT B	001-ALT	55804	29	29	6001-6160			
602079	CV D SUC;FLOURNOY D	001	59269	23	23		546.000		
604940	TP SUR;ELLERBE	002	151811	105	80				
604940	TP SUR;ELLERBE HEIRS	001-ALT	217706	0	25				
611676	ROD HILL SUX;M L MAYS	001	215464	66	66				
616546	HA RA SU65;MCKELVEY 28 H	001	241771	324	324	1429-15262			
Oper Id	C441	Operator	CHESAPEAKE OPERATING, L.L.C.						
Luw	Luw/Well Name	Well No.	Well Serial	Allowable	Potential	Pool	Acreage	Remarks	
615372	HA RA SUA;ROMM 23-16-16 H	001	235535	1,281	1,281				
615526	HA RA SUB;ALEXANDER 25-16-16 H	001	238427	126	126				
615593	HA RA SUL;HUDSON ETAL 4-15-16H	001	239503	114	114	11268-15821			
615784	HA RA SUDD;INDIGO MIN22-16-16H	001	239455	243	243				
615786	HA RA SUN;PBAF 10-16-16 H	001	239570	188	188	11140-15769			
615790	HA RA SUM;AGURS 9-16-16 H	001	239609	131	131				
615805	HA RA SUG;INDIGO MIN 14-16-16H	001	239593	205	205				
615848	HA RA SUJ;GRAVES 24-16-16 H	001	239581	235	235	11301-15926			
615859	HA RA SUR;ALEXANDER 34-16-16 H	001	239761	201	201	11276-15795			
615861	HA RA SUT;BOWLIN 35-16-16 H	001	240251	205	205	11195-15743			
615928	HA RA SUD;QUERBES 18-16-16 H	001	240340	239	239	11127-15414			
615960	HA RA SUI;MONADWERNER 8-15-16H	001	239788	141	141	11266-15765			
616028	HA RA SUCC;TUCKER 16-16-16 H	001	240585	181	181				
616040	HA RA SUEE;PHILLIPSDFN3-16-16H	001	239793	143	143				
616086	HA RA SUNN;SADDLER 9-15-16 H	001	240582	240	240				
616276	HA RA SU59;COOK 15-16-16 H	001	240879	184	184				
616385	HA RA SULL;CADDO SER 12-16-16H	001	240716	206	206	11488-16031			
616605	HA RA SURR;TUCKER 32-17-15 H	001	240406	225	225				
616650	HA RA SUB8;MORRIS 35-17-15 H	001	241786	257	257	11506-15882			
616678	HA RA SUJJ;DYKES 34-17-16 H	001	241041	220	220	11276-15745			
616681	HA RA SU69;CADDO SER 1-16-16 H	001	241489	269	269				
616761	HA RA SU78;LCD&S 23-17-15 H	001	241858	194	194				
616829	HA RA SU81;CHC 34-17-15 H	001	242165	234	234				
616942	HA RA SU75;GAYLE 20-17-15 H	001	242199	212	212	11228-15576			
616966	HA RA SU74;HWV ETAL 19-17-15 H	001	242524	233	233	11215-15697			
616969	HA RA SU89;CHC 27-17-15 H	001	242239	228	228	11414-15754			
617000	HA RA SUBB;LEE 16-17-15 H	001	242372	246	246	11290-15739			
617001	HA RA SU76;LEE 21-17-15 H	001	242376	211	211	11329-15195			
617010	HA RA SU80;DDEA 26-17-15 H	001	242884	214	214	11540-15973			
617050	HA RA SU77;WILKINSON 22-17-15H	001	242571	194	194	11475-15873			
617051	HA RA SU73;RICE 17-17-15 H	001	242166	216	216	11258-15726			
617075	HA RA SUAA;BICKHAM 15-17-15 H	001	242859	200	200	11286-15564			
617140	HA RA SU84;SALE 31-17-15 H	001	243175	199	199	11511-15930			
617141	HA RA SU90;WAITS 33-17-15 H	001	243123	211	211	11462-15724			
617170	HA RA SU88;LCD&S 14-17-15 H	001	242253	248	248	11403-15776			
617265	HA RA SU72;ADAMS 30-17-15 H	001	242971	232	232				
617489	HA RA SUHH;GRAVES 13-16-16 H	001	240450	132	132	11532-15994			



SONRIS/2000 Proration Schedule (GAS)


Report run on: Jun 27, 2018 7:47 AM

For Date Range : 01 Jul, 2018

Thru

31 Dec, 2018

District 6 SHREVEPORT									
Field Id 4313		Field Name GREENWOOD- WASKOM							
Oper Id D217		Operator DUCHARME OIL, LLC							
Luw	Luw/Well Name	Well No.	Well Serial	Allowable	Potential	Pool	Acreage	Remarks	
302839	ST LINE HUNTING & FISHING A	005	177671	25	25				
302840	STATE LINE HUNT & FISH CLUB C	003	219857	25	25				
Oper Id E089		Operator EAGLE OIL MANAGEMENT CO., LLC							
Luw	Luw/Well Name	Well No.	Well Serial	Allowable	Potential	Pool	Acreage	Remarks	
606849	PXY SUI;A WILLIAMS	001	166415	45	5				
606849	PXY SUI;M BRUMBLE	001-ALT	189948	0	40				
606924	PXY SUE;J W HUDSON ET AL	003	171850	10	10	2703-06			
606927	PXY SUG;N SONIAT	001	168979	25	25				
609990	PXY SUL;H EDGAR	004	220661	50	50	2918-28			
610069	ROD HILL SUW;ATKINS ET AL	001	149501	25	5				
610069	ROD HILL SUW;W B HUDSON	002-ALT	151406	0	20				
610422	PXY SUK;ROBERT T EDGAR B	001	209096	5	5				
610460	PXY SUUU;QUERBES	001	208940	5	5				
610721	PXY SU68;ATKINS ET AL	003	210228	45	5				
610721	PXY SU68;SHELBY	001-ALT	226020	0	40	2881-2910			
Oper Id E194		Operator ENDURO OPERATING LLC							
Luw	Luw/Well Name	Well No.	Well Serial	Allowable	Potential	Pool	Acreage	Remarks	
607423	CV D SUOO;TURNER 19	002	235871	155	137				
607423	CV D SUOO;QUERBES 29	002-ALT	236852	0	18	8506-8634			
607813	CV D RA SUPP;COOK 32	001	236566	2	2				
608210	LCV RA SUH;QUERBES 19	001	236275	70	70				
608312	CV D RA SUQQ;HUDSON 32	001	236567	1	1				
615058	LCV RA SUJ;TURNER 19	002-D	236351	59	0				
615058	LCV RA SUJ;COOK 30	1-D-ALT	237164	0	20	9280-9302			
615058	LCV RA SUJ;QUERBES ETAL 29 H	001-ALT	246035	0	39	10077-15195			
615075	CV D RA SUNN;MYRES 30	001	236474	36	5				
615075	CV D RA SUNN;QUERBES 29	3-D-ALT	237281	0	31				
615246	CV D SUHH;QUERBES 20	001-ALT	236769	5	5				
615546	HA RA SUF;QUERBES 29	004	238959	22	22	12113-15365			
615894	HA RA SUK;ROSALIE DUNN ETAL 11	001	239376	205	205	11256-15683			
615947	HA RA SUG;EDGAR 31	001	240120	300	300	11408-15563			
616165	HA RA SUO;R DUNN ETAL 2	001	240207	238	238	11765-15661			
616166	HA RA SUH;RENREW LANDS LLC 5	001	240231	234	234	11803-15423			
616597	HA RA SUE;QUERBES 20	002	240684	380	177	11610-15580			
616597	HA RA SUE;QUERBES 20	003-ALT	241134	0	203	11700-15670			
Oper Id E229		Operator EVERGREEN OPERATING CO. LTD							
Luw	Luw/Well Name	Well No.	Well Serial	Allowable	Potential	Pool	Acreage	Remarks	
614449	TP SU89;TURNER	001	231507	18	10				
614449	TP SU89;HARDIN	001-ALT	233747	0	3				
614449	TP SU89;COOK	001-ALT	235180	0	3	6174-94			
614449	TP SU89;TURNER	002-ALT	236790	0	2	6337-88			
615693	PXY SUQ;TURNER A	001	237997	2	2				
Oper Id E4161		Operator ENSIGHT IV ENERGY MANAGEMENT, LLC							




SONRIS/2000 Proration Schedule (GAS)

Report run on: Jun 27, 2018 7:47 AM

For Date Range : 01 Jul, 2018

Thru 31 Dec, 2018

District 6 SHREVEPORT									
Field Id 4313 Field Name GREENWOOD- WASKOM									
Oper Id E4161 Operator ENSIGHT IV ENERGY MANAGEMENT, LLC									
<i>Luw</i>	<i>Luw/Well Name</i>	<i>Well No.</i>	<i>Well Serial</i>	<i>Allowable</i>	<i>Potential</i>	<i>Pool</i>	<i>Acreage</i>	<i>Remarks</i>	
616412	HA RA SUY;MAYFIELD 9 H	001	241542	217	217				
616628	HA RA SU66;ALFRED 27 H	001	241845	146	146	11411-15671			
Oper Id G104 Operator GOODRICH PETROLEUM COMPANY									
<i>Luw</i>	<i>Luw/Well Name</i>	<i>Well No.</i>	<i>Well Serial</i>	<i>Allowable</i>	<i>Potential</i>	<i>Pool</i>	<i>Acreage</i>	<i>Remarks</i>	
616260	HA RA SUMM;TROSPER 2H	001	239841	239	239				
616456	HA RA SUTT;WILLS 14 H	001	240316	378	378				
616499	HA RA SUVV;FLOURNOY ETAL 27 H	001	240638	585	585				
616980	HA RA SUUU;J SHEPHERD 25 H	001	242050	437	437	11335-15884			
616990	HA RA SU71;PATTERSON ETAL 10 H	001	241683	550	550	11414-15965			
617346	HA RA SUSS;TROSPER HEIRS 3 H	001	243878	555	555	11135-15428			
Oper Id L094 Operator LOUISIANA ENERGY CONSULTANTS, INC.									
<i>Luw</i>	<i>Luw/Well Name</i>	<i>Well No.</i>	<i>Well Serial</i>	<i>Allowable</i>	<i>Potential</i>	<i>Pool</i>	<i>Acreage</i>	<i>Remarks</i>	
305957	E B WALLACE ETAL	001	236269	10	10				
306116	WALLACE HEIRS	001	237708	2	2				
306116	WALLACE HEIRS	002	237709	35	35				
306116	WALLACE HEIRS	003	237710	55	55				
609877	TP SU72;HEARNE ET AL	001	204792	45	5	6125-30			
609877	TP SU72;RASBERRY	001-ALT	207053	0	40	5897-5909			
610231	TP SU74;J L WIENER JR ET AL	002	207827	30	30	5961-67			
Oper Id M304 Operator MAXIMUS OPERATING, LTD.									
<i>Luw</i>	<i>Luw/Well Name</i>	<i>Well No.</i>	<i>Well Serial</i>	<i>Allowable</i>	<i>Potential</i>	<i>Pool</i>	<i>Acreage</i>	<i>Remarks</i>	
602054	CV D SUY;A W DUNN 24	A001	52492	32	32	8539-75			
602055	CV D SUZ;RICHARD GRAY 7	001	50410	213	213	8532-72			
602056	CV D SUAA;HARKRIDER	001	56473	147	147	8445-75			
602058	CV D SUCC;SL HEROLD 2-18	002	51230	120	120	8528-80			
607447	CV BOD RA SUA;SCHOBER	001	174287	82	82	8488-8517			
614523	TP SU78;AGURS A	002	231766	40	40	5905-6017			
617998	TP SU99;VALLHONRAT ETAL	001	250632	1,279	1,279				
Oper Id M4662 Operator MAKO EXPLORATION MANAGEMENT, LLC									
<i>Luw</i>	<i>Luw/Well Name</i>	<i>Well No.</i>	<i>Well Serial</i>	<i>Allowable</i>	<i>Potential</i>	<i>Pool</i>	<i>Acreage</i>	<i>Remarks</i>	
602065	CV D SUHH;QUERBES	005	181350	25	25	8532-44			
608980	TP SUNN;QUERBES A	002	195834	10	5				
608980	TP SUNN;QUERBES A	009-ALT	236589	0	5	6117-6433			
610440	PXY SUVV;QUERBES A	004	206488	25	20				
610440	PXY SUVV;QUERBES A	007-ALT	216557	0	5				
611740	PXY SUWW;HOWARD	001	216729	0	0				
614559	TP SU90;QUERBES	006	232155	155	50				
614559	TP SU90;QUERBES	007-ALT	234303	0	30				
614559	TP SU90;QUERBES	008-ALT	235186	0	75				
616543	ROD HILL SU70;QUERBES A	005	213432	40	40				
Oper Id M5083 Operator MONTEREY RESOURCES LLC									




SONRIS/2000 Proration Schedule (GAS)

Report run on: Jun 27, 2018 7:47 AM

For Date Range : 01 Jul, 2018

Thru 31 Dec, 2018

District 6 SHREVEPORT									
Field Id 4313		Field Name GREENWOOD- WASKOM							
Oper Id M5083		Operator MONTEREY RESOURCES LLC							
Luw	Luw/Well Name	Well No.	Well Serial	Allowable	Potential	Pool	Acreage	Remarks	
602077	CV D SUA;AGURS B	001	58595	126	126				
602080	CV D SUD;HAGGARD	001	56981	268	268				
Oper Id T4000		Operator TEXANA OPERATING COMPANY							
Luw	Luw/Well Name	Well No.	Well Serial	Allowable	Potential	Pool	Acreage	Remarks	
609053	TP SUOO;ABNEY	001	191172	110	110	6197-6213			
Oper Id W179		Operator WOODBINE PRODUCTION CORP							
Luw	Luw/Well Name	Well No.	Well Serial	Allowable	Potential	Pool	Acreage	Remarks	
607013	CV D SUMM;JACKSON B	001	169480	10	10				
609300	CV D RA SUTT;MCKELVEY D	001-ALT	216658	1	1				
610112	CV D RA SUUU;LEDGER	001	206328	5	5				
610236	PXY SUV;E C COOK	001	207615	40	40				
610408	CV D RA SUWW;ALFRED	001	208177	83	83				
610503	PXY SUZ;G ALFRED	001	209375	20	20				
610863	PXY SUO;JACKSON A	001	211430	2	2				
611242	PXY SU69;ROBINSON HEIRS	001	213406	5	5				
611578	TP SU80;MCKELVEY	001-ALT	199597	10	10				
611661	PXY SUXX;WIENER-WEISS	001	216195	20	20				
Field Total:				25,086	25,142				
Field Id 4319		Field Name GROGAN							
Oper Id 2061		Operator EDDY ENTERPRISES, INC.							
Luw	Luw/Well Name	Well No.	Well Serial	Allowable	Potential	Pool	Acreage	Remarks	
302881	VUA;T J WILKERSON	002	215906	0	0				
Oper Id 2475		Operator FITE OIL AND GAS, INC.							
Luw	Luw/Well Name	Well No.	Well Serial	Allowable	Potential	Pool	Acreage	Remarks	
302883	BOISE SOUTHERN	002	180963	10	10				
302887	MARTIN TIMBER COMPANY	001	182759	15	15				
302888	REDING 34	A-1	185396	30	30				
604748	NAC RA SUK;CONTINENTAL CAN CO	001	142590	10	10				
604749	NAC RA SUI;CONTINENTAL CAN CO	002	148662	10	10				
604750	NAC RA SUM;RAMBIN-SHAW	001	148831	10	10				
604751	NAC RA SUG;MARTIN TIMBER CO	002	163889	10	10				
604752	NAC RA SUN;LAFITTE ET AL	001	148832	20	20				
604832	NAC RA SUD;MATTHEWS	001	150558	10	10				
604834	NAC RA SUQ;IRISH	001	151035	30	15				
604834	NAC RA SUQ;CLECO	001-ALT	215303	0	15				
604838	NAC RA SUGG;MARTIN TIMBER CO	001	142589	10	10				
604839	NAC RA SUFF;CRANFORD	001	150130	10	10				
604840	NAC RA SUBB;CONTINENTAL CAN A	001	151188	50	50				
604925	NAC RA SUEE;SONAT MINERALS	001	213515	10	10				
607937	PXY RA SUA;W G LORD	002	177181	10	10				




SONRIS/2000 Proration Schedule (GAS)

Report run on: Jun 27, 2018 7:47 AM

For Date Range : 01 Jul, 2018

Thru 31 Dec, 2018

District 6 SHREVEPORT									
Field Id 4319 Field Name GROGAN									
Oper Id 2475 Operator FITE OIL AND GAS, INC.									
Luw	Luw/Well Name	Well No.	Well Serial	Allowable	Potential	Pool	Acreage	Remarks	
611316	NAC RA SUY;KINNEBREW	001	157188	10	10				
611443	NAC RA SUD;FINCHER	002	214995	35	35				
611448	NAC RA SUZ;BARLOW ET AL	001	191702	10	10				
Oper Id 4400 Operator PERKINS OIL PROPERTIES									
Luw	Luw/Well Name	Well No.	Well Serial	Allowable	Potential	Pool	Acreage	Remarks	
302940	CALLON AGENT	001	187972	10	10				
302940	CALLON AGENT	002	191348	10	10				
302940	CALLON AGENT	005	197137	25	25				
302941	CALLON AGENT F	002	155175	10	10				
302947	H C REDING	001	171673	15	15				
302948	J B DAVIS ET AL	001	152949	20	20				
302948	J B DAVIS ETAL	002	229360	10	10				
305543	LOUISIANA MINERALS	001	232008	15	15				
Oper Id 60005 Operator INDIGO MINERALS LLC									
Luw	Luw/Well Name	Well No.	Well Serial	Allowable	Potential	Pool	Acreage	Remarks	
616928	HA RA SUEE;5 MCS 17-10-11 H	001	241787	10,207	10,207				
616999	HA RA SUP;MARONEY 24-10-11 H	001	241634	115	115	13793-17409			
617166	HA RA SUDD;LORD 15-10-11 H	001	242205	283	283				
617306	HA RA SUII;ASJ ETAL 4-10-11 H	001	241783	1,270	1,270	13429-17355			
617362	HA RA SUQ;COOK-TAYLOR22-10-11H	001	242978	348	348	13479-17897			
617490	HA RA SUFF;GOLDSBY 34-11-11 H	001	244031	478	478	12742-17085			
Oper Id 60046 Operator VINE OIL & GAS LP									
Luw	Luw/Well Name	Well No.	Well Serial	Allowable	Potential	Pool	Acreage	Remarks	
616127	JUR RA SUL;RSD LLC ETAL 4H	001	239985	75	75	13856-17145			
616405	JUR RA SUO;COOK TAYLOR LAND 12	001	241213	21	21				
616598	JUR RA SUM;JULIA SWAIN 8	001	241844	101	101	13148-17188			
616679	JUR RA SUB;RANDALL RAINS 5	001	241021	140	140				
616740	JUR RA SUN;JAMES LANG 7	001	241263	179	179				
617027	JUR RA SUJ;MARTIN TIMBER 1	001	242592	174	174	13295-17634			
617087	HA RA SUHH;HELEN BUTLER 33	001	242854	14,966	1,966				
617087	HA RA SUHH;HELEN BUTLER 33	002-ALT	250077	0	13,000				
617377	JUR RA SUK;LA MINERALS 6	001	241778	229	229				
617528	JUR RA SUJ;MARTIN TIMBER 36	001	243914	127	127				
Oper Id G2380 Operator GEP HAYNESVILLE, LLC									
Luw	Luw/Well Name	Well No.	Well Serial	Allowable	Potential	Pool	Acreage	Remarks	
615452	JUR RA SUA;LA MINERALS 31	001-ALT	241602	365	365				
616455	JUR RA SUC;HARDEE SANDERS 25 H	001	240769	173	173				
616539	HA RA SUE;MATTHEW MURRAY 21	001	240869	39	39				
616651	HA RA SUB;COOK-TAYLOR LAND 8 H	001	241519	450	450	13035-17318			
616677	HA RA SUR;COOK-TAYLOR 23 H	001	240861	37	37				
616725	HA RA SUW;ALTON BRANDON 20 H	001	241853	212	212				
616818	JUR RA SUG;SANDRA BRYAN 33	001	241087	61	61				



SONRIS/2000 Proration Schedule (GAS)

Report run on: Jun 27, 2018 7:47 AM

For Date Range : 01 Jul, 2018

Thru 31 Dec, 2018

District 6 SHREVEPORT									
Field Id 4319 Field Name GROGAN									
Oper Id G2380 Operator GEP HAYNESVILLE, LLC									
Luw	Luw/Well Name	Well No.	Well Serial	Allowable	Potential	Pool	Acreage	Remarks	
616839	JUR RA SUD;BLANKENSHIP 30 H	001	241935	6	6				
617056	JUR RA SUF;RAINES TRACT 28	001	242171	692	692				
617115	HA RA SUGG;COOK-TAYLOR LAND 9H	001	242702	274	274				
Oper Id T4843 Operator TELLURIAN OPERATING LLC									
Luw	Luw/Well Name	Well No.	Well Serial	Allowable	Potential	Pool	Acreage	Remarks	
616599	HA RA SUBB;BLUE 8 H	001	241934	178	178	13417-17687			
617088	HA RA SUN;MOFFETT 13 H	001	242864	160	160				
617247	HA RA SUAA;CREST 5 H	001	243676	445	445	13048-17741			
Field Total:				32,220	32,220				
Field Id 4438 Field Name HAUGHTON									
Oper Id A1760 Operator AETHON ENERGY OPERATING LLC									
Luw	Luw/Well Name	Well No.	Well Serial	Allowable	Potential	Pool	Acreage	Remarks	
615870	HA RA SUL;CONGER 15-18-12 H	001	239947	652	652	10801-14977			
Field Total:				652	652				
Field Id 4451 Field Name HAYNESVILLE									
Oper Id 60005 Operator INDIGO MINERALS LLC									
Luw	Luw/Well Name	Well No.	Well Serial	Allowable	Potential	Pool	Acreage	Remarks	
610133	HA RA SUQ;SHERMAN EST ETAL	001-ALT	221291	50	50	9820-10060			
610171	HA RA SUX;YATES ET AL	002-ALT	222343	84	84				
610182	HA RA SUL;S C WALLER EST	007	221742	39	39	9505-9776			
612471	HA RA SUP;MCELWEE	002	220951	162	138				
612471	HA RA SUP;MCELWEE	005-ALT	221503	0	24				
612498	HA RA SUO;MCELWEE	001	220795	68	68				
612588	HA RA SUK;MCELWEE	003	221729	22	22	9814-10061			
613854	HA RA SUV;HUNT PLYWOOD	001	228452	5	5	9889-10111			
Oper Id A1760 Operator AETHON ENERGY OPERATING LLC									
Luw	Luw/Well Name	Well No.	Well Serial	Allowable	Potential	Pool	Acreage	Remarks	
611984	HA RC SUB;T W WALLER	001	217855	194	100	9931-10280			
611984	HA RC SUB;SHERMAN	001-ALT	221350	0	54				
611984	HA RC SUB;SILAS TAYLOR EST 11	001-ALT	222039	0	40				
612217	HA RC SUC;WALLER 12	001	218958	290	95	9883-10361			
612217	HA RC SUC;T W WALLER	002-ALT	221216	0	75				
612217	HA RC SUC;SILAS TAYLOR EST 12	001-ALT	222102	0	66				
612217	HA RC SUC;WALLER 12	002-ALT	228705	0	54	9827-96			
612285	HA RC SUF;TOM MILLER	001	219202	184	82	9678-10151			
612285	HA RC SUF;H P CAMP ESTATE 10	001-ALT	221782	0	44				
612285	HA RC SUF;TOM MILLER	002-ALT	222604	0	58				



SONRIS/2000 Proration Schedule (GAS)


Report run on: Jun 27, 2018 7:47 AM

For Date Range : 01 Jul, 2018

Thru

31 Dec, 2018

District 6		SHREVEPORT									
Field Id	4451	Field Name	HAYNESVILLE								
Oper Id	B3360	Operator	BLACKBEARD OPERATING EAST, LLC								
Luw	Luw/Well Name	Well No.	Well Serial	Allowable	Potential	Pool	Acreage	Remarks			
608325	SMK C RB SUC;R L BOND	001	183261	59	59						
609997	HA RA SUC;J T WALLER EST	007-ALT	236551	124	124	9536-9854					
610445	SMK C RC SUB;S T HUNT EST	001	209177	136	136						
610469	HA RA SUF;D H WALLER A	002-ALT	232676	103	103	9763-9965					
610520	HA RB SUC;M K BOND ETAL A/C 3H	001	209216	5	5						
610535	HA RB SUD;J L BOND A/C 3H	001	33420	34	30						
610535	HA RB SUD;BEENE 22	1-D-ALT	226038	0	4	9546-9898					
610685	SMK C RC SUE;SMITH ETAL	001-ALT	217789	115	80						
610685	SMK C RC SUE;J M GARRETT ETAL	002-ALT	230960	0	35						
610731	SMK C RC SUF;MARTIN	001	219153	19	19						
611130	HA RC SUA;TAYLOR HEIRS 11	001	212840	145	35						
611130	HA RC SUA;D H WALLER ET AL	001-ALT	218761	0	13						
611130	HA RC SUA;D H WALLER ET AL	003-ALT	221869	0	22	9770-10051					
611130	HA RC SUA;D H WALLER ETAL	004-ALT	225026	0	65						
611130	HA RC SUA;C L SEEGER ETAL 11	001-ALT	229129	0	10	9626-10007					
611479	HA RD SUB;GOODWIN 15	001	214825	365	114						
611479	HA RD SUB;J G TALLEY 15	001-ALT	229842	0	78						
611479	HA RD SUB;GOODWIN 15	002-ALT	230637	0	35						
611479	HA RD SUB;R P BOND 15	001-ALT	231387	0	83						
611479	HA RD SUB;J G TALLEY 15	002-ALT	236164	0	55						
611583	HA RD SUC;ANNA TAYLOR HEIRS	001-ALT	211728	0	29						
611583	HA RD SUC;G W TAYLOR HEIRS 15	001	215557	164	39						
611583	HA RD SUC;G W TAYLOR HEIRS 15	2-D-ALT	225866	0	49						
611583	HA RD SUC;G W TAYLOR HEIRS 15	003-ALT	232878	0	47	9912-10620					
611608	HA RD SUA;GOODWIN 16	001	215556	27	27						
611660	HA RD SUJ;J L GARRETT	3-ALT	223785	77	77	10790-982					
611701	HA RD SUF;J T WALLER EST	001	211599	103	51						
611701	HA RD SUF;J T WALLER EST	004-ALT	219415	0	21						
611701	HA RD SUF;J T WALLER EST	006-ALT	235639	0	31						
611703	HA RD SUD;PARKER 22	001	216373	24	10						
611703	HA RD SUD;BEENE 22	002-ALT	231473	0	14	9965-10778					
611724	HA RD SUE;TAYLOR EST	001-ALT	211208	0	44						
611724	HA RD SUE;G W TAYLOR 14	001	216484	131	46						
611724	HA RD SUE;G W TAYLOR 14	003-ALT	229105	0	41	9578-10260					
611801	HA RD SUG;SL BEENE 13	001-ALT	213031	63	25						
611801	HA RD SUG;S L BEENE 13	002-ALT	235145	0	38						
611903	HA RD SUN;HAYNESVILLE MER	001-ALT	213120	0	46						
611903	HA RD SUN;HAYNESVILLE MERC	002	217360	83	28						
611903	HA RD SUN;HAYNESVILLE MERC	003-ALT	235290	0	9						
611941	HA RD SUI;J L GARRETT	002	217588	111	51						
611941	HA RD SUI;J L GARRETT	004-ALT	230067	0	52						
611941	HA RD SUI;SHERMAN	002-ALT	231041	0	8	10516-993					
611968	HA RD SUH;J T WALLER EST	003	217799	65	65						
612292	HA RC SUJ;S TAYLOR HRS 14	001-D	219897	32	32						
612292	HA RC SUJ;E TAYLOR ETAL 14	001-ALT	225615	92	92	9764-10242					
612292	HA RC SUJ;G W TAYLOR ETAL	002-ALT	229078	0	0						



SONRIS/2000 Proration Schedule (GAS)


Report run on: Jun 27, 2018 7:47 AM

For Date Range : 01 Jul, 2018

Thru

31 Dec, 2018

District 6 SHREVEPORT								
Field Id 4451		Field Name HAYNESVILLE						
Oper Id B3360		Operator BLACKBEARD OPERATING EAST, LLC						
Luw	Luw/Well Name	Well No.	Well Serial	Allowable	Potential	Pool	Acreage	Remarks
612334	HA RC SUI;ANNA TAYLOR HEIRS 14	002	219898	176	29			
612334	HA RC SUI;ANNA TAYLOR HEIRS 14	003-ALT	223795	0	54			
612334	HA RC SUI;ANNA TAYLOR HEIRS 14	004-ALT	229214	0	33			
612334	HA RC SUI;ANNA TAYLOR HEIRS 14	005-ALT	229843	0	60	9987-10194		
612388	HA RC SUG;T W SHERMAN HEIRS 15	3-D-ALT	225263	24	24			
612411	HA RC SUL;T W SHERMAN HEIRS 10	001	220233	245	41			
612411	HA RC SUL;T W SHERMAN HEIRS 10	2-ALT	223382	0	55			
612411	HA RC SUL;T W SHERMAN HEIRS 10	3-ALT	223861	0	66			
612411	HA RC SUL;T W SHERMAN HEIRS 10	4-ALT	224527	0	83	9716-10188		
612458	HA RC SUH;ANNA TAYLOR HEIRS	002	220470	74	21			
612458	HA RC SUH;H P CAMP HEIRS	2-ALT	223433	0	14			
612458	HA RC SUH;H P CAMP HEIRS	003-ALT	231198	0	39	9660-10296		
612560	HA RC SUM;J A SEEGER ETAL	1-ALT	224088	35	27			
612560	HA RC SUM;J A SEEGER ETAL	002-ALT	225016	0	8			
612999	SMK C RB SUG;SANDERS ET AL 18	1	223507	20	20	11258-314		
613064	HA RC SUK;F M TAYLOR HEIRS 13	2	223860	150	42			
613064	HA RC SUK;F M TAYLOR HEIRS 13	003-ALT	225338	0	37			
613064	HA RC SUK;F M TAYLOR HEIRS 13	004-ALT	229466	0	71	9694-10328		
613355	SMK B RA SUC;BEENE 22	001	225706	237	237	9966-76		
Oper Id D093		Operator D&S OIL & GAS OPERATORS, INC.						
Luw	Luw/Well Name	Well No.	Well Serial	Allowable	Potential	Pool	Acreage	Remarks
609601	HA RA SUH;WM LOWE	002	88656	25	25	9835-10007		
609948	HA RA SUI;WM LOWE	001	129110	30	30	9876-9961		
609950	HA RA SUD;D H WALLER	001	91940	25	25	9822-66		
610172	HA RA SUU;L L SHERMAN	001	85137	45	45	9803-9952		
610173	HA RA SUY;J E YATES	001	74942	80	80	9961-10062		
616103	HA RA SUZ;H N GREEN	001	72554	15	15			
616104	HA RA SUX;J E YATES A	001	80817	50	50			
Oper Id E145		Operator ELYSIUM JENNINGS, LLC						
Luw	Luw/Well Name	Well No.	Well Serial	Allowable	Potential	Pool	Acreage	Remarks
611772	HA RD SUM;H P CAMP	001	216426	30	17			
611772	HA RD SUM;H P CAMP	002-ALT	225899	0	7			
611772	HA RD SUM;APPLING ETAL	001-ALT	231692	0	6			
Oper Id X004		Operator XTO ENERGY INC.						
Luw	Luw/Well Name	Well No.	Well Serial	Allowable	Potential	Pool	Acreage	Remarks
302921	H R SMITH ET AL	001	38329	59	59	10422-92		
601540	SMK C RB SUB;W F BOND	001	181630	68	68	10301-421		
607145	SMK C RB SUE;BAMMA BAUCUM	001	173507	86	23	10778-864		
607145	SMK C RB SUE;MILLER LD ETAL	001-ALT	245390	0	63	10826-10942		
607631	SMK C RB SUD;LANNIE LOWE	001	179370	86	86	10523-589		
609488	HA RA SUA;G W TAYLOR	001	85125	74	56			
609488	HA RA SUA;G W TAYLOR	4-D-ALT	234499	0	18	9582-9870		
610141	HA RA SUJ;C L SEEGER ETAL	002-D	233987	16	16	9612-9866		



SONRIS/2000 Proration Schedule (GAS)

Report run on: Jun 27, 2018 7:47 AM

For Date Range : 01 Jul, 2018

Thru

31 Dec, 2018

District 6 SHREVEPORT

Field Id 4451 Field Name HAYNESVILLE

Oper Id X004 Operator XTO ENERGY INC.

Luw	Luw/Well Name	Well No.	Well Serial	Allowable	Potential	Pool	Acreage	Remarks
610677	HA RA SUG;R L SEEGER ETAL	001	209677	33	0	9726-9865		
610677	HA RA SUG;A G MCELWEE	1-D-ALT	219274	0	33	9734-9846		
610900	SMK C RC SUD;WYNN	002-ALT	211897	87	8	11702-789		
610900	SMK C RC SUD;J L GARRETT	001	217227	0	79	11410-493		
611004	SMK C RC SUI;S T HUNT	002-ALT	212640	40	40	11832-92		
611004	SMK C RC SUI;MARY L HUNT ETAL	001-ALT	236995	0	0			
612287	HA RC SUD;FINA FEE	001	219317	97	25			
612287	HA RC SUD;FINA FEE	002-ALT	220181	0	1			
612287	HA RC SUD;FINA FEE	003-ALT	222829	0	55	9940-10154		
612287	HA RC SUD;FINA FEE	004-ALT	233334	0	16			
612356	HA RC SUE;FINA ETAL	001	220078	108	34	9790-10146		
612356	HA RC SUE;FINA ETAL	002-ALT	220845	0	48			
612356	HA RC SUE;R E CRUMP	001-ALT	221947	0	26			
612628	SMK C RB SUF;IRENE W WICKER	001	220907	17	17	11092-208		
612650	HA RC SUN;HUNT EST	001	212004	2	2			
612652	SMK B RA SUA;IRENE W WICKER	001-D	221913	1	1			
613279	HA RC SUO;BRUNSON TRUST ETAL	001	224869	35	35	9906-10102		

Field Total: 5,245 5,245

Field Id 4457 Field Name HAYNESVILLE, EAST

Oper Id 1950 Operator VERNON E. FAULCONER, INC.


Luw	Luw/Well Name	Well No.	Well Serial	Allowable	Potential	Pool	Acreage	Remarks
609778	U HAY RA SUG;LEWIS	001	204213	93	93	9773-85		

Oper Id 5613 Operator TMR EXPLORATION, INC.

Luw	Luw/Well Name	Well No.	Well Serial	Allowable	Potential	Pool	Acreage	Remarks
612582	L SMK RA SUA;DUBBERLY EST	001	219845	120	120			
613010	MIDD SMK RA SUA;JA MADDOX	001	41357	15	15	10290-435		
613060	MIDD SMK RA SUB;GARRETT ETAL	001	220306	2	2	9859-9957		

Oper Id 60047 Operator VANGUARD OPERATING, LLC

Luw	Luw/Well Name	Well No.	Well Serial	Allowable	Potential	Pool	Acreage	Remarks
306782	WT OWENS	002	249099	357	357	9706-10231		
306782	WT OWENS	003	249259	120	120			
306888	JIM M LOVE ETUX	001	250150	465	465			
609353	U HAY RB SUA;T S SALES JR ETAL	001	40367	51	51			
610271	U HA RC SUL;R H CURRY ET AL	001	48967	151	151			
610961	HA RC SUA;WINN	001	211042	86	86	9865-10102		
611016	HA RC SUI;NORA CRUMP	001	212269	66	66	10053-170		
611046	SMK RC SUD;IVORY	001	212508	30	30			
611054	HA RC SUG;M B MITCHINER	008-ALT	225855	92	35			
611054	HA RC SUG;M B MITCHINER	009-ALT	226578	0	57			
611062	HA RC SUH;MYRTLE CRUMP ARNOLD	001-ALT	211994	221	221			
611125	HA RB SUA;A O GOODWIN	003	50849	35	35			



SONRIS/2000 Proration Schedule (GAS)


Report run on: Jun 27, 2018 7:47 AM

For Date Range : 01 Jul, 2018

Thru

31 Dec, 2018

District 6 SHREVEPORT								
Field Id 4457		Field Name HAYNESVILLE, EAST						
Oper Id 60047		Operator VANGUARD OPERATING, LLC						
Luw	Luw/Well Name	Well No.	Well Serial	Allowable	Potential	Pool	Acreage	Remarks
611158	HA RC SUO;ST MARY FEE ET AL	001	221852	35	35			
611264	HA RB SUB;DUBBERLY-WALDRON	1-ALT	224186	80	80			
611372	U HA RC SUM;LEROY WARE	003-ALT	226025	180	180			
611389	HA RB SUD;E MADDOX	002	214517	165	131			
611389	HA RB SUD;J A MADDOX	001-ALT	229136	0	34			
611390	HA RC SUBB;G M WROTEN	003	221845	94	94			
611391	HA RC SUCC;L J BIRDSONG	007	214725	59	59			
611533	HA RB SUE;G M WROTEN	002	215197	192	124			
611533	HA RB SUE;GARRETT-SANDERS ETAL	001-ALT	225024	0	68			
611555	HA RB SUF;LONGINO-GOOD	007	215030	60	60			
611556	HA RB SUG;J E MADDOX	001-D	99281	35	35			
611573	HA RB SUC;T C GOODWIN ETAL	001	215071	49	49			
611685	U HA RB SUD;W T OWENS	001	212472	128	91			
611685	U HA RB SUD;J B OWENS	005-ALT	226440	0	37			
611743	HA RB SUH;GIBSON DELANEY	001	215985	154	154			
611878	HA RC SUY;C C CRUMP	001	216855	23	23			
611993	U HA RB SUJ;ORA SCOTT	001	217612	27	27			
613147	HA RC SUF;AKIN	2	224287	116	57			
613147	HA RC SUF;AKIN	003-ALT	226714	0	59			
613377	U HA RB SUB;L E GREER ETAL	001	226282	150	59	9560-9875		
613377	U HA RB SUB;HIGHTOWER 12 H	001-ALT	249132	0	91			
614071	HA RC SUL;RINICKER	001	212537	40	40	9700-10322		
616670	CV TUCKER RB SUC;WM BUTLER EST	001	209245	153	153			
617983	HA RC SUM;TRIPLE B LAND&TIMBER	001	250340	1,576	1,576			
617984	HA RC SUJ;ARNOLD FLY TR ETAL	001	250231	225	225			
Oper Id 6318		Operator PINNACLE OPERATING CO., INC.						
Luw	Luw/Well Name	Well No.	Well Serial	Allowable	Potential	Pool	Acreage	Remarks
611285	TAY RC SUA;ORA L SCOTT ET AL	001	39644	75	75			
Oper Id 6327		Operator STORY OIL & GAS, INC.						
Luw	Luw/Well Name	Well No.	Well Serial	Allowable	Potential	Pool	Acreage	Remarks
302926	VUC;H B LEWIS	001	49839	1	1			
Oper Id 6548		Operator JOHN J. WELSH						
Luw	Luw/Well Name	Well No.	Well Serial	Allowable	Potential	Pool	Acreage	Remarks
612942	HA RC SUZ;V T GARRETT	001	222466	13	13	10600-11152		
Oper Id A1760		Operator AETHON ENERGY OPERATING LLC						
Luw	Luw/Well Name	Well No.	Well Serial	Allowable	Potential	Pool	Acreage	Remarks
612589	HA RC SUQ;YATES ET AL	001	221562	137	3	9760-10262		
612589	HA RC SUQ;BUCK GREENE	001-ALT	222243	0	134			
Oper Id E145		Operator ELYSIUM JENNINGS, LLC						
Luw	Luw/Well Name	Well No.	Well Serial	Allowable	Potential	Pool	Acreage	Remarks
611861	HA RC SUW;HAYNESVILLE MERCANTI	001	216682	86	86	10775-939		



SONRIS/2000 Proration Schedule (GAS)


Report run on: Jun 27, 2018 7:47 AM

For Date Range : 01 Jul, 2018

Thru

31 Dec, 2018

District 6 SHREVEPORT									
Field Id 4457		Field Name HAYNESVILLE, EAST							
Oper Id E145		Operator ELYSIUM JENNINGS, LLC							
<i>Luw</i>	<i>Luw/Well Name</i>	<i>Well No.</i>	<i>Well Serial</i>	<i>Allowable</i>	<i>Potential</i>	<i>Pool</i>	<i>Acreage</i>	<i>Remarks</i>	
612289	HA RC SUX;OVERHOLT 19	001-ALT	223364	17	17				
Oper Id L217		Operator L'OIL OPERATING & MANAGEMENT CO., INC.							
<i>Luw</i>	<i>Luw/Well Name</i>	<i>Well No.</i>	<i>Well Serial</i>	<i>Allowable</i>	<i>Potential</i>	<i>Pool</i>	<i>Acreage</i>	<i>Remarks</i>	
601752	SMK A SUC;A O GOODWIN	001-D	43706	60	60				
609899	SMK B SUB;DUBBERLY-MADDOX	002	36601	6	6				
Oper Id P289		Operator PETRO-CHEM OPERATING COMPANY, INC.							
<i>Luw</i>	<i>Luw/Well Name</i>	<i>Well No.</i>	<i>Well Serial</i>	<i>Allowable</i>	<i>Potential</i>	<i>Pool</i>	<i>Acreage</i>	<i>Remarks</i>	
614490	U HAY RC SUH;SPIVEY 17	001	232503	132	86				
614490	U HAY RC SUH;BAILEY ETAL 17	001-ALT	242397	0	46	9775-10064			
614581	U HAY RC SUG;HATTER 17	001	233052	24	24				
615162	U HA RC SUK;BROWN 18-16	001	236447	262	46				
615162	U HA RC SUK;GIPSON 18-14	001-ALT	237577	0	122				
615162	U HA RC SUK;GIPSON EST 18-13	001-ALT	243581	0	94				
615219	U HA RC SUJ;SPIVEY 18-9	001	237333	114	23				
615219	U HA RC SUJ;GIPSON EST 18-11	001-ALT	237867	0	91				
617320	HA RC SUT;E CRUMP EST	001	244244	137	86	9829-10303			
617320	HA RC SUT;ERNEST CRUMP HEIRS	001-ALT	244700	0	51				
617385	HA RC SUU;MCA RESOURCES	001	244367	92	92				
617432	HA RB SUR;CAMP ETAL	002	244209	19	19	10250-10349			
617449	HA RA SUC;GARRETT L&T	001	244046	11	11				
617500	HA RC SUII;C M SMITH EST	001	245101	5	5	9820-9906			
617505	HA RC SUZZ;MERRIT ETAL	004	246207	9	9				
617505	HA RC SUZZ;BEALL ETAL	001-ALT	246208	0	0				
617506	HA RC SULL;SMITH HEIRS	001	244839	55	55				
617549	HA RC SUYY;MERRIT ETAL	003	245590	1	1	9676-10200			
617565	HA RC SUXX;KROUSE	001	245664	1	1	9962-10242			
617669	U HA RC SUN;J B OWENS 13-11	001	246935	173	173				
617702	HA RC SU54;J B OWENS 13-6	001	247649	57	57				
617778	U HA RC SUO;OWENS 13-9	001	244913	159	159	9896-10186			
617818	U HA RC SUG;J B OWENS 13-7	001	248839	267	267				
617883	U HA RC SUR;OWENS 18-12	001	249433	241	241				
617885	HA RC SU53;NEWELL ETAL 14-8	001	249533	138	138				
Oper Id R135		Operator RELIANCE ENERGY, L.L.C.							
<i>Luw</i>	<i>Luw/Well Name</i>	<i>Well No.</i>	<i>Well Serial</i>	<i>Allowable</i>	<i>Potential</i>	<i>Pool</i>	<i>Acreage</i>	<i>Remarks</i>	
612784	HA RC SUE;YOUNGBLOOD ESTATE	002-ALT	212473	0	40				
612784	HA RC SUE;O B LEWIS ET AL	001	222389	265	35				
612784	HA RC SUE;GREEN ETAL	001-ALT	226372	0	65				
612784	HA RC SUE;CRUMP 17	001-ALT	230412	0	55				
612784	HA RC SUE;GREEN ETAL	002-ALT	232859	0	70				
Oper Id T1580		Operator TERRIER OIL COMPANY, LLC							
<i>Luw</i>	<i>Luw/Well Name</i>	<i>Well No.</i>	<i>Well Serial</i>	<i>Allowable</i>	<i>Potential</i>	<i>Pool</i>	<i>Acreage</i>	<i>Remarks</i>	
608476	SMK B SUA;GARRETT	001	39904	342	342	10061-315			




SONRIS/2000 Proration Schedule (GAS)

Report run on: Jun 27, 2018 7:47 AM

For Date Range : 01 Jul, 2018

Thru 31 Dec, 2018

District 6 SHREVEPORT									
Field Id 4457		Field Name HAYNESVILLE, EAST							
Oper Id U047		Operator URBAN OIL & GAS GROUP, LLC							
Luw	Luw/Well Name	Well No.	Well Serial	Allowable	Potential	Pool	Acreage	Remarks	
610688	U HA RC SUI;JONES-BAUCUM	002	209254	165	65				
610688	U HA RC SUI;JONES-BAUCUM	003-ALT	240888	0	100				
Oper Id W5283		Operator WILL ENERGY CORPORATION							
Luw	Luw/Well Name	Well No.	Well Serial	Allowable	Potential	Pool	Acreage	Remarks	
615227	SMK A SUG;HARDIN ETAL	001	243758	70	70	10430-10520			
615251	HA RB SUG;J MEADORS HRS	001	236079	127	52				
615251	HA RB SUG;T C BERNARD	001-ALT	237266	0	75	10052-082			
615432	HA RB SUM;MRS L HINES	001	235923	27	27				
616575	HA RB SUN;RAY BURNHAM	001-ALT	240065	0	0	10027-10315			
617807	SMK B SUG;WHITE ENTERPRISE	001	238105	12	12	9848-10635			
Oper Id X004		Operator XTO ENERGY INC.							
Luw	Luw/Well Name	Well No.	Well Serial	Allowable	Potential	Pool	Acreage	Remarks	
611093	HA RC SUV;EDMOND WHITE EST	001	212708	10	10	10028-75			
612470	HA RC SUGG;FINA FEE ET AL	001	220742	80	38				
612470	HA RC SUGG;FINA FEE ETAL	002-ALT	221448	0	42				
612501	HA RC SUR;J EDWIN SALE ET AL	001	222791	147	42				
612501	HA RC SUR;J EDWIN SALE ET AL	002-ALT	233337	0	105				
612559	HA RC SUS;JOHN DAVIS ET AL	001	221309	44	11				
612559	HA RC SUS;JAMES T CRUMP ET AL	001-ALT	223035	0	33				
Field Total:				9,026	9,026				
Field Id 4499		Field Name HICO- KNOWLES							
Oper Id 1950		Operator VERNON E. FAULCONER, INC.							
Luw	Luw/Well Name	Well No.	Well Serial	Allowable	Potential	Pool	Acreage	Remarks	
612005	CV RA SUH;BARHAM	001	217766	61	61				
Oper Id 3179		Operator KAISER- FRANCIS OIL COMPANY							
Luw	Luw/Well Name	Well No.	Well Serial	Allowable	Potential	Pool	Acreage	Remarks	
601780	MCF SUD;HEDGEPEETH	001	209531	57	57	S			
Oper Id 5764		Operator STROUD PETROLEUM, INC.							
Luw	Luw/Well Name	Well No.	Well Serial	Allowable	Potential	Pool	Acreage	Remarks	
601793	MCF SUI;GORDON-BRAZZEL	001	61787	162	162	8856-72			
601794	MCF SUL;SPENCER WALKER	001	54703	220	220				
614374	CV RB SUA;DREWETT	001	231612	120	120				
614887	CV RB SUB;HAMILTON	001	234431	150	150				
614888	CV RB SUC;DELONY	001	234972	30	30	8904-9078			
615001	CV RB SUE;DEASON	001	235720	150	150	8736-9106			
615045	CV RB SUD;BROUGHTON	001	236158	103	103				
615146	CV RB SUF;FARLEY	001	236807	153	153	8830-9191			
615435	CV RB SUH;JORDAN	001	238859	73	73	8754-9094			




SONRIS/2000 Proration Schedule (GAS)

Report run on: Jun 27, 2018 7:47 AM

For Date Range : 01 Jul, 2018

Thru 31 Dec, 2018

District 6 SHREVEPORT									
Field Id 4499		Field Name HICO- KNOWLES							
Oper Id M192		Operator MINERAL VENTURES, INC.							
Luw	Luw/Well Name	Well No.	Well Serial	Allowable	Potential	Pool	Acreage	Remarks	
613280	VGN SU48;DAVIDSON 21	001	225218	25	25				
613579	CV RA SUE;FERGUSON 22	001-ALT	226308	5	5				
Oper Id N119		Operator NADEL AND GUSSMAN RUSTON, LLC							
Luw	Luw/Well Name	Well No.	Well Serial	Allowable	Potential	Pool	Acreage	Remarks	
601553	HALL SUA;BRITT A	002-ALT	247441	285	175	8784-8830			
601553	HALL SUA;BRITT A	003-ALT	247886	0	110	8770-8814			
601554	HALL SUB;ADAMS 23	001	235914	810	105				
601554	HALL SUB;FULLER G	003-ALT	237490	0	50				
601554	HALL SUB;DAVIS HEIRS 24	001-ALT	237497	0	155	8752-76			
601554	HALL SUB;COOPER 25	001-ALT	246881	0	170	8718-8800			
601554	HALL SUB;FARLEY ETAL 24	001-ALT	247980	0	150	8771-8815			
601554	HALL SUB;BRITT 23	002-ALT	247981	0	180	8805-8851			
601768	VGN SU15;FULLER 30	001	234990	75	75	8799-8849			
601781	HOSS E SUG;CONTINENTAL HODGE30	002-ALT	237375	150	150				
609361	HALL SUC;J PETERSON	001-ALT	72772	185	110	8850-8872			
609361	HALL SUC;PETERSON 24	001-ALT	236668	0	75	8756-78			
612233	MCF SUS;FELTON PETERSON 25	001-ALT	234936	140	75	8656-66			
612233	MCF SUS;DUNN	001-ALT	241887	0	65	8856-8866			
612385	L HOSS B RA SUC;DUBACH ST BANK	001	230932	30	30				
613351	HALL SUE;BARNETT 19	001-ALT	231347	295	35				
613351	HALL SUE;BARNETT G	002-ALT	234184	0	110				
613351	HALL SUE;TATUM 30	001-ALT	234506	0	115				
613351	HALL SUE;REYNOLDS 19	001-ALT	236922	0	35				
614327	HALL SUI;CONTINENTAL HODGE 30	001-ALT	231587	35	35				
614395	HOSS D SUD;CONTINENTAL GROUP M	001	195973	30	30	7292-7366			
614416	HALL SUF;STEPHENSON 16	001-ALT	233879	130	50				
614416	HALL SUF;WALTMAN 21	001-ALT	237452	0	80	8930-68			
614454	HALL SUG;FARLEY 22	002-ALT	236042	402	100				
614454	HALL SUG;FARLEY 22	003-ALT	237496	0	105				
614454	HALL SUG;TUBBS ETAL 23	001-ALT	238721	0	197				
615055	HALL SUJ;BARHAM 29	001	236443	40	40				
615218	HOSS RC SUE;MATTIE TATUM 29	001	237229	200	200				
615332	CV RB SUG;BRITT 23	001	238723	45	45	8851-8910			
615692	HOSS A SUK;GOFF	001	202520	50	50	6515-20			
Oper Id R3800		Operator RANGE LOUISIANA OPERATING, LLC							
Luw	Luw/Well Name	Well No.	Well Serial	Allowable	Potential	Pool	Acreage	Remarks	
611412	HOSS F SUE;D NOBLES ET AL 12	001	209853	89	89	7982-8150			
611491	L HOSS B RB SUA;F H CALLAWAY	001	176042	73	73				
612135	HOSS E SUQ;NOBLES A	001	211857	85	85				
615014	LCV RA SUH;LA METH ORPHAN 11	001	236165	5,994	145				
615014	LCV RA SUH;LA METH ORPHAN 11	002-ALT	236380	0	109				
615014	LCV RA SUH;LA METH ORPHAN 11	003-ALT	236709	0	81				
615014	LCV RA SUH;LARSON	001-ALT	237141	0	128				
615014	LCV RA SUH;LARSON	002-ALT	237955	0	169				




SONRIS/2000 Proration Schedule (GAS)

Report run on: Jun 27, 2018 7:47 AM

For Date Range : 01 Jul, 2018

Thru 31 Dec, 2018

District 6		SHREVEPORT							
Field Id	4499	Field Name	HICO- KNOWLES						
Oper Id	R3800	Operator	RANGE LOUISIANA OPERATING, LLC						
Luw	Luw/Well Name	Well No.	Well Serial	Allowable	Potential	Pool	Acreage	Remarks	
615014	LCV RA SUI;WRIGHT 14-11 HC	001-ALT	245776	0	941				
615014	LCV RA SUI;TL MCCRARY 14-11 HC	005-ALT	247292	0	2,543	16985-11110			
615014	LCV RA SUI;TL MCCRARY 14-11 HC	001-ALT	247480	0	1,211	11382-15392			
615014	LCV RA SUI;TL MCCRARY 14-11 HC	002-ALT	247481	0	1,171	10874-15275			
615014	LCV RA SUI;TL MCCRARY 14-11 HC	003-ALT	247482	0	1,638	11175-15795			
615046	LCV RA SUG;JOE NOBLES	003	236191	7,689	24				
615046	LCV RA SUG;JOE NOBLES	004-ALT	236381	0	0				
615046	LCV RA SUG;WRIGHT	001-ALT	236382	0	319				
615046	LCV RA SUG;HARRELL	001-ALT	236837	0	107	10002-11208			
615046	LCV RA SUG;MARLIN EXPL	001-ALT	236838	0	117				
615046	LCV RA SUG;WRIGHT	003-ALT	236839	0	131				
615046	LCV RA SUG;WRIGHT	002-ALT	237062	0	116				
615046	LCV RA SUG;D NOBLES ETAL 13 H	001-ALT	245036	0	443				
615046	LCV RA SUG;D NOBLES ETAL 13H	002-ALT	245037	0	317				
615046	LCV RA SUG;WRIGHT 13-12 HC	002-ALT	246131	0	2,588				
615046	LCV RA SUG;WRIGHT 13-24-25 HC	002-ALT	248200	0	1,924				
615046	LCV RA SUG;WRIGHT 13-24-25 HC	003-ALT	248201	0	1,179				
615046	LCV RA SUG;WRIGHT 13-24-25 HC	004-ALT	248202	0	2,637				
615046	LCV RA SUG;WRIGHT 13 24 HC	005-ALT	248271	0	943				
615059	LCV RA SUD;WHITE GRAVES 7	001	236406	49	49				
615071	LCV RA SUF;D NOBLES ETAL 12	002	236166	1,967	68				
615071	LCV RA SUG;WRIGHT 13-12 HC	001-ALT	246130	0	1,071				
615071	LCV RA SUG;WRIGHT 13-12 HC	003-ALT	246132	0	767				
615071	LCV RA SUG;WRIGHT 13-12 HC	004-ALT	246133	0	392				
615071	LCV RA SUG;WRIGHT 13-12 HC	005-ALT	248343	0	1,293				
615099	LCV RA SUI;KING 14	001	236766	11,787	38				
615099	LCV RA SUI;LA UNITED METH 14	001-ALT	237075	0	4				
615099	LCV RA SUI;WRIGHT HEIRS 14	001-ALT	237076	0	0				
615099	LCV RA SUI;LA METH ORPHAN 14	001-ALT	237137	0	142				
615099	LCV RA SUI;CONSOL CRESCENT 14	001-ALT	237138	0	58				
615099	LCV RA SUI;WRIGHT HEIRS 14	002-ALT	237183	0	78				
615099	LCV RA SUI;KING 14	002-ALT	237254	0	156				
615099	LCV RA SUI;T L MCCRARY 14 HK	001-ALT	237341	0	155				
615099	LCV RA SUI;T L MCCRARY 14 HK	002-ALT	237766	0	61				
615099	LCV RA SUI;T L MCCRARY 14 HK	003-ALT	237767	0	177				
615099	LCV RA SUI;T L MCCRARY 14 HK	005-ALT	237925	0	28				
615099	LCV RA SUI;T L MCCRARY 14 HK	004-ALT	237937	0	58				
615099	LCV RA SUI;KING 14	003-ALT	244334	0	40				
615099	LCV RA SUI;LA METH ORPHAN 14 H	001-ALT	245381	0	296				
615099	LCV RA SUI;LA METH ORPHAN 14 H	002-ALT	245382	0	188				
615099	LCV RA SUI;TL MCCRARY 14-11 HC	004-ALT	247483	0	2,015				
615099	LCV RA SUI;MCCRARY 14-23-26HC	007-ALT	249005	0	11,748				
615099	LCV RA SUI;MCCRARY 14-23-26HC	008-ALT	249006	0	1,671				
615209	LCV RA SUG;WRIGHT 13-24 HC	001-ALT	246744	12,085	1,295				
615209	LCV RA SUG;WRIGHT 13-24 HC	003-ALT	246746	0	1,309				
615209	LCV RA SUG;WRIGHT 13-24 HC	004-ALT	246747	0	797				




SONRIS/2000 Proration Schedule (GAS)

Report run on: Jun 27, 2018 7:47 AM

For Date Range : 01 Jul, 2018

Thru 31 Dec, 2018

District 6 SHREVEPORT									
Field Id 4499 Field Name HICO- KNOWLES									
Oper Id R3800 Operator RANGE LOUISIANA OPERATING, LLC									
Luw	Luw/Well Name	Well No.	Well Serial	Allowable	Potential	Pool	Acreage	Remarks	
615209	LCV RA SUG;WRIGHT 13-24-25 HC	001-ALT	248199	0	2,053				
Oper Id X004 Operator XTO ENERGY INC.									
Luw	Luw/Well Name	Well No.	Well Serial	Allowable	Potential	Pool	Acreage	Remarks	
606256	CV RA SUC;ETTA H COLVIN	003	162150	74	74				
606650	CV RA SUF;MATTIE A TATUM	001	167352	87	35				
606650	CV RA SUF;J T KEYS ETAL	001-ALT	238586	0	52	8961-9086			
607523	CV RA SUG;JESSE J RISER	001-ALT	179598	86	64				
607523	CV RA SUG;HANNA A	001	215125	0	22				
Field Total:				44,276	49,693				
Field Id 4517 Field Name HODGE									
Oper Id 0683 Operator BRAMMER ENGINEERING, INC.									
Luw	Luw/Well Name	Well No.	Well Serial	Allowable	Potential	Pool	Acreage	Remarks	
601559	HOSS A-1 SUA;F P MCBRIDE	001D	120968	130	130				
607935	HOSS B RB SUA;CLARK	001	219884	41	41	8362-8496			
611155	HOSS A 4 SUB;CONT CAN	001-D	120967	125	125	8112-40			
612514	HOSS B RB SUD;NOMEY	001	220713	80	80	8380-8411			
616718	HOSS RB SUA;CON CAN CO 30	001-ALT	242068	130	130	8060-72			
Oper Id 5764 Operator STROUD PETROLEUM, INC.									
Luw	Luw/Well Name	Well No.	Well Serial	Allowable	Potential	Pool	Acreage	Remarks	
616065	HOSS RA SUB;BURNS FOREST 1	001	240622	51	51				
616066	HOSS RA SUA;NAMIE 31	001	240319	103	103	7845-8549			
Oper Id 6859 Operator OZARK PRODUCTION COMPANY, INC.									
Luw	Luw/Well Name	Well No.	Well Serial	Allowable	Potential	Pool	Acreage	Remarks	
606982	JAMES LIME RA SUA;F A DEJEAN	001	158629	13	13				
Oper Id C047 Operator CYPRESS OPERATING INC.									
Luw	Luw/Well Name	Well No.	Well Serial	Allowable	Potential	Pool	Acreage	Remarks	
611055	HOSS C RA SUA;BURNS A	001	212668	125	11	8655-65			
611055	HOSS C RA SUA;MCBRIDE ETAL 36	001-ALT	236404	0	53				
611055	HOSS C RA SUA;W H BROWN 36	001-ALT	241718	0	61				
Oper Id M192 Operator MINERAL VENTURES, INC.									
Luw	Luw/Well Name	Well No.	Well Serial	Allowable	Potential	Pool	Acreage	Remarks	
616702	HOSS B RB SUC;JONES	001-ALT	209115	15	15				
Oper Id M304 Operator MAXIMUS OPERATING, LTD.									
Luw	Luw/Well Name	Well No.	Well Serial	Allowable	Potential	Pool	Acreage	Remarks	
610652	HOSS B RB SUC;LA MINERALS ETAL	001	220070	19	19				



SONRIS/2000 Proration Schedule (GAS)

Report run on: Jun 27, 2018 7:47 AM

For Date Range : 01 Jul, 2018

Thru 31 Dec, 2018

District 6 SHREVEPORT

Field Id 4517 Field Name HODGE

Field Total: 832 832

Field Id 4518 Field Name HODGE, NORTHEAST

Oper Id M304 Operator MAXIMUS OPERATING, LTD.


Luw	Luw/Well Name	Well No.	Well Serial	Allowable	Potential	Pool	Acreage	Remarks
612721	HOSS SUZ;MCBRIDE	001	221740	21	21	8324-29		

Field Total: 21 21

Field Id 4541 Field Name HOLLY

Oper Id 60005 Operator INDIGO MINERALS LLC

Luw	Luw/Well Name	Well No.	Well Serial	Allowable	Potential	Pool	Acreage	Remarks
604879	HOSS RA SU23;FULLER 35	001-ALT	220736	438	139			
604879	HOSS RA SU23;RAY P ODEN SR 35	002-ALT	221137	0	74	7174-8966		
604879	HOSS RA SU23;ROCHELLE FULLER35	001-ALT	221715	0	46			
604879	HOSS RA SU23;ROCHELE FULLER 35	2-ALT	224575	0	20	7120-8870		
604879	HOSS RA SU23;O PIERRE JRETAL35	001-ALT	229427	0	4	6818-8844		
604879	HOSS RA SU23;FULLER HEIRS 35	002-ALT	229627	0	8	6852-8912		
604879	HOSS RA SU23;RAY P ODEN SR 35	004-ALT	232069	0	147	7552-9050		
604944	CV RA SUD;MAYWEATHER 33	002-ALT	236074	3,155	32	7566-10254		
604944	CV RA SUD;MALONE H	001-ALT	239009	0	212			
604945	HOSS RA SU22;SAMPLE	001	148918	560	12			
604945	HOSS RA SU22;COOK B	001-ALT	219734	0	22			
604945	HOSS RA SU22;EDWARDS HEIRS A	001-ALT	219971	0	11	6840-7709		
604945	HOSS RA SU22;SAMPLE	002-ALT	220288	0	5			
604945	HOSS RA SU22;ERMIS	002-ALT	220595	0	47	6906-9016		
604945	HOSS RA SU22;NOBLE EDWARDS HRS	1-ALT	224266	0	234	7029-8866		
604945	HOSS RA SU22;EDWARDS HEIRS A	002-ALT	227035	0	11	6834-9056		
604945	HOSS RA SU22;EDWARDS HEIRS A	3-D-ALT	230102	0	138			
604945	HOSS RA SU22;SAMPLE	4-D-ALT	233493	0	80	7592-9042		
604946	HOSS RA SU31;FRANKLIN ETAL A	002-ALT	225519	118	29	7014-9074		
604946	HOSS RA SU31;FRANKLIN ETAL A	003-ALT	226702	0	27	6989-8762		
604946	HOSS RA SU31;FRANKLIN ETAL A	004-ALT	226783	0	4	7080-8939		
604946	HOSS RA SU31;FRANKLIN ETAL A	009-ALT	231138	0	6			
604946	HOSS RA SU31;FRANKLIN ETAL A	010-ALT	232782	0	52			
604947	HOSS RA SU32;CHAFFIN HEIRS	002-ALT	219972	139	6	6916-8877		
604947	HOSS RA SU32;CHAFFIN HEIRS	3-ALT	224113	0	20	7006-9052		
604947	HOSS RA SU32;CHAFFIN HEIRS	4-ALT	224683	0	51	7664-8975		
604947	HOSS RA SU32;CHAFFIN HEIRS	005-ALT	225791	0	5	7031-9124		
604947	HOSS RA SU32;CHAFFIN HEIRS	006-ALT	226977	0	7	7022-9070		
604947	HOSS RA SU32;FRANKLIN 4	1-D-ALT	227793	0	3	6902-9154		
604947	HOSS RA SU32;CHAFFIN HEIRS	007-ALT	230943	0	43	6916-9090		
604947	HOSS RA SU32;CHAFFIN HEIRS	008-ALT	233195	0	4	7188-9136		
604948	HOSS RA SU33;JOHN F BURFORD 5	001-ALT	221841	51	36			
604948	HOSS RA SU33;JOHN F BURFORD 5	002-ALT	226989	0	15	7071-9155		



SONRIS/2000 Proration Schedule (GAS)


Report run on: Jun 27, 2018 7:47 AM

For Date Range : 01 Jul, 2018

Thru

31 Dec, 2018

District 6		SHREVEPORT						
Field Id	4541	Field Name	HOLLY					
Oper Id	60005	Operator	INDIGO MINERALS LLC					
Luw	Luw/Well Name	Well No.	Well Serial	Allowable	Potential	Pool	Acreage	Remarks
605057	HOSS RA SU30;FRANKLIN B	002-ALT	228770	10	5	6810-8892		
605057	HOSS RA SU30;WEYERHAEUSER 2	001-ALT	228782	0	1	6942-8632		
605057	HOSS RA SU30;ODEN 2	001-ALT	230406	0	4	6896-8958		
605096	HOSS RA SU16;BURFORD ESTATE	001	151698	104	3			
605096	HOSS RA SU16;MOSLEY ESTATE	001-ALT	211522	0	45			
605096	HOSS RA SU16;BURFORD 27	001-ALT	225408	0	6	7148-8826		
605096	HOSS RA SU16;HOUSTON ETAL 27	001-ALT	226694	0	50	6874-8924		
605097	HOSS RA SU36;FRANKLIN 9	001-ALT	226890	72	18	7196-9160		
605097	HOSS RA SU36;YOUNG 9	002-ALT	229890	0	54	6832-9150		
605447	CV RA SUF;FRANKLIN ETAL A	006-ALT	227649	121	33	6814-10234		
605447	CV RA SUF;FRANKLIN ETAL A	007-ALT	227651	0	8			
605447	CV RA SUF;FRANKLIN ETAL A	008-ALT	228712	0	80	9790-9800		
605471	HOSS RA SU14;TRULY 25	001-ALT	221096	41	4			
605471	HOSS RA SU14;FULLER 25	001-ALT	226848	0	4	6836-9047		
605471	HOSS RA SU14;ROCHELLE FULLER25	001-ALT	227118	0	16	6741-8974		
605471	HOSS RA SU14;ROCHELE FULLER 25	003-ALT	227190	0	4	7276-9024		
605471	HOSS RA SU14;ROCHELLE FULLER25	002-ALT	227191	0	13	7276-9038		
605640	HOSS RA SU15;ODEN HEIRS	001-ALT	216863	829	16			
605640	HOSS RA SU15;MEANS	004-ALT	221413	0	25			
605640	HOSS RA SU15;ODEN HEIRS	3-ALT	223306	0	655			
605640	HOSS RA SU15;MEANS	5-ALT	224243	0	31			
605640	HOSS RA SU15;MEANS FMLY TR 26	001-ALT	227112	0	102	7210-9154		
605759	HOSS RA SU35;BRUMMETT	003-ALT	216315	310	22	7066-8860		
605759	HOSS RA SU35;BRUMMETT	004-ALT	220757	0	7			
605759	HOSS RA SU35;BRUMMETT	005-ALT	221343	0	9			
605759	HOSS RA SU35;HOELL	1-ALT	223305	0	15	7748-9138		
605759	HOSS RA SU35;BRUMMETT	008-ALT	231084	0	67			
605759	HOSS RA SU35;YOUNG 8	001-ALT	232514	0	190	7604-8932		
606492	HOSS RA SU21;MALONE	003-ALT	213083	117	14			
606492	HOSS RA SU21;COOK 33	001-ALT	221574	0	79	6888-9008		
606492	HOSS RA SU21;MAYWEATHER 33	1-D-ALT	229135	0	24			
607036	HOSS RA SU37;BLAKE 10	001-ALT	226696	50	50	7676-9119		
607581	PXY RA SUA;BRUMMETT	002	177942	30	30			
611128	CV RA SUA;MOSLEY ESTATE	002-ALT	229409	2,494	101	6854-10236		
611128	CV RA SUA;BURFORD 27	002-ALT	230387	0	27	9854-10376		
611128	CV RA SUA;MCDOWELL 27	001-ALT	231375	0	60			
611128	CV RA SUA;MOSLEY ESTATE	003-ALT	234141	0	6	9446-10306		
611128	CV RA SUA;CHAPMAN HEIRS 27	002-ALT	235519	0	128	7072-10220		
611128	CV RA SUA;BURFORD 27	003-ALT	237045	0	41			
611128	CV RA SUA;LOWREY 27 H	001-ALT	248480	0	820	10655-15170		
611128	CV RA SUA;LOWREY 27 H	002-ALT	248481	0	1,311			
611407	HOSS RA SU17;HOUSTON	2-D-ALT	229523	96	96	6954-8878		
611627	CV RA SUE;DOLPHUS FULLER HR	001-ALT	225518	759	93			
611627	CV RA SUE;SAMPLE	003-ALT	229591	0	217			
611627	CV RA SUE;ALLISON	001-ALT	230225	0	143			
611627	CV RA SUE;LOWREY	001-ALT	230891	0	98	7408-10274		



SONRIS/2000 Proration Schedule (GAS)


Report run on: Jun 27, 2018 7:47 AM

For Date Range : 01 Jul, 2018

Thru

31 Dec, 2018

District 6		SHREVEPORT							
Field Id	4541	Field Name	HOLLY						
Oper Id	60005	Operator	INDIGO MINERALS LLC						
Luw	Luw/Well Name	Well No.	Well Serial	Allowable	Potential	Pool	Acreage	Remarks	
611627	CV RA SUE;SAMPLE H	005-ALT	237372	0	208				
611632	HOSS RA SU7;BARNETT	004-ALT	227017	44	44	7579-8940			
611855	CV RA SUG;BURFORD 4	001-ALT	231298	6,099	83	7038-10262			
611855	CV RA SUG;COOK	002-ALT	235098	0	15				
611855	CV RA SUG;CHAFFIN HEIRS 4 H	001-ALT	240729	0	400	10150-14080			
611855	CV RA SUD;MAYWEATHER 33-4 HC	001-ALT	249908	0	3,227				
611855	CV RA SUD;MAYWEATHER 33-4 HC	002-ALT	249909	0	5,285				
612079	CV RA SUM;ODEN 36	001	218190	208	6				
612079	CV RA SUM;ODEN 36	11D-ALT	227570	0	3				
612079	CV RA SUM;RAY P ODEN 36 H	002-ALT	240943	0	199				
612168	HOSS RA SU24;ODEN 36	004-ALT	226054	242	12				
612168	HOSS RA SU24;ODEN 36	005-ALT	226174	0	14				
612168	HOSS RA SU24;ODEN 36	007-ALT	227242	0	6				
612168	HOSS RA SU24;ODEN 36	009-ALT	227259	0	82	6810-9012			
612168	HOSS RA SU24;ODEN 36	010-ALT	227260	0	120				
612168	HOSS RA SU24;ODEN 36	008-ALT	228234	0	8				
613347	HOSS RA SU8;ATKINS 19	001-ALT	228550	201	104				
613347	HOSS RA SU8;SCOTT	006-ALT	237193	0	97	8536-9302			
613566	HOSS RA SU29;GRAY 1	001	226901	13	13	7031-9028			
613589	CV RA SUU;PINE LAKE RANCH	001	227018	260	70				
613589	CV RA SUU;BURFORD 22	001-ALT	228177	0	78				
613589	CV RA SUU;PINE LAKE RANCH	002-ALT	228993	0	112				
613591	CV RA SUS;HENRY LEE FULLER	001-ALT	229117	134	88				
613591	CV RA SUS;ALEXANDER 24	002-ALT	236506	0	46				
613592	CV RA SUQ;FLOURNOY	005-ALT	230140	182	101				
613592	CV RA SUQ;NICHOLS 20	001-ALT	232628	0	81				
613606	CV RA SUR;SCOTT	003-ALT	227574	388	95				
613606	CV RA SUR;FULLER 19	002-ALT	229037	0	45				
613606	CV RA SUR;THOMAS 19	001-ALT	229531	0	65				
613606	CV RA SUR;SCOTT	007-ALT	238252	0	82				
613606	CV RA SUR;SCOTT	008-ALT	238760	0	101	9724-32			
613614	CV RA SUI;ODEN HEIRS 30	003-ALT	227707	120	120				
613630	CV RA SUT;SMITH 23	002-ALT	228176	8,005	103				
613630	CV RA SUT;BURFORD 23	002-ALT	230914	0	61				
613698	CV RA SUJ;BARNETTE ETAL	001-ALT	154960	0	129	10330-14180			
613698	CV RA SUJ;BARNETTE ETAL	2-D-ALT	227620	0	142	6906-10192			
613698	CV RA SUJ;LATIN 25	001-ALT	227735	0	63	6798-10186			
613698	CV RA SUJ;ODEN 25	003	228742	1,839	16				
613698	CV RA SUJ;BARNETTE ETAL	003-ALT	228959	0	44	9796-10174			
613698	CV RA SUJ;RAY ODEN JR 25	001-ALT	230520	0	203				
613698	CV RA SUJ;LATIN 25	002-ALT	231299	0	96	9630-10126			
613698	CV RA SUJ;ODEN 25	004-ALT	236146	0	144	7562-10130			
613698	CV RA SUJ;FINGERLE ETAL 25 H	002-ALT	240731	0	1,002	10330-14180			
613731	CV RA SUO;PARKER HEIRS	002-ALT	228421	15	15				
613830	GR RA SUC;ODEN HEIRS 31	005	228464	23	23				
613898	CV RA SUX;YOUNG 9	001-ALT	228771	8	8	9864-70			




SONRIS/2000 Proration Schedule (GAS)

Report run on: Jun 27, 2018 7:47 AM

For Date Range : 01 Jul, 2018

Thru 31 Dec, 2018

District 6 SHREVEPORT								
Field Id 4541		Field Name HOLLY						
Oper Id 60005		Operator INDIGO MINERALS LLC						
<i>Luw</i>	<i>Luw/Well Name</i>	<i>Well No.</i>	<i>Well Serial</i>	<i>Allowable</i>	<i>Potential</i>	<i>Pool</i>	<i>Acreage</i>	<i>Remarks</i>
613941	CV RA SUL;FULLER HEIRS 35	001-ALT	228880	241	47	9762-10186		
613941	CV RA SUL;RAY P ODEN SR 35 H	002-ALT	239744	0	194			
614007	CV RA SUK;MEANS	008	229152	1,306	49	10400-13400		
614007	CV RA SUK;MEANS	010-ALT	229155	0	88	7129-10488		
614007	CV RA SUK;MEANS FAMILY TR 26 H	001-ALT	238730	0	685	10400-13400		
614007	CV RA SUK;ODEN HEIRS 26H	001-ALT	239787	0	484	9818-13050		
614036	CV RA SUH;HAYNES ESTATE	001	211523	4,953	268			
614036	CV RA SUH;HAYNES ESTATE	002-ALT	229273	0	51			
614036	CV RA SUH;A V YOUNG 5	002-ALT	233008	0	40			
614036	CV RA SUH;CHAFFIN 5	001-ALT	235134	0	32	7444-10012		
614036	CV RA SUH;JOHN F BURFORD 5	004-ALT	236993	0	136	7482-10314		
614036	CV RA SUH;JOHN F BURFORD 5	005-ALT	239000	0	232	7678-10358		
614036	CV RA SUW;BRUMMETT 8-5 HC	001-ALT	248725	0	3,706			
614052	HOSS RA SU1;SMITH	001-D	229821	160	93			
614052	HOSS RA SU1;KILPATRICK	1-D-ALT	230268	0	18			
614052	HOSS RA SU1;KILLIAN 13	2-D-ALT	236698	0	5			
614052	HOSS RA SU1;PURE RESOURCES 13	1-D-ALT	237251	0	44			
614279	CV RA SUDD;BROUILLETTE 14	001-ALT	235191	3,762	72			
614487	CV RA SUMM;ATKINS 15	001	232287	64	64			
615112	CV RA SUW;HOELL	002-ALT	236763	4,687	70			
615112	CV RA SUW;BRUMMETT 8-17 HC	001-ALT	248722	0	3,003			
615112	CV RA SUW;HOELL 8-5 HC	001-ALT	248724	0	3,455			
617918	CV RA SUW;HOELL 8-17 HC	001-ALT	248723	3,899	2,546			
Oper Id 6318		Operator PINNACLE OPERATING CO., INC.						
<i>Luw</i>	<i>Luw/Well Name</i>	<i>Well No.</i>	<i>Well Serial</i>	<i>Allowable</i>	<i>Potential</i>	<i>Pool</i>	<i>Acreage</i>	<i>Remarks</i>
605448	CV RA SUC;COOK	001	228432	150	150			
Oper Id B373		Operator BHP BILLITON PETRO (TXLA OPERATING) CO.						
<i>Luw</i>	<i>Luw/Well Name</i>	<i>Well No.</i>	<i>Well Serial</i>	<i>Allowable</i>	<i>Potential</i>	<i>Pool</i>	<i>Acreage</i>	<i>Remarks</i>
615491	HA RA SUC;GRIFFITH 11	001	238281	220	220	11875-16153		
615659	HA RA SUAA;DEHAN ETAL 15 H	001	239644	222	222			
616010	HA RA SU54;INTL PAPER 12 H	001	240693	446	446			
616222	HA RA SU53;PAUL LITTLE 7 H	001	240714	239	239			
Oper Id C3020		Operator COVEY PARK GAS LLC						
<i>Luw</i>	<i>Luw/Well Name</i>	<i>Well No.</i>	<i>Well Serial</i>	<i>Allowable</i>	<i>Potential</i>	<i>Pool</i>	<i>Acreage</i>	<i>Remarks</i>
615502	HA RA SUM;BLAKE 10 H	001	238976	1,503	280			
615502	HA RA SUM;FRANKLIN ETAL 10 H	001-ALT	241031	0	640			
615502	HA RA SUM;FRANKLIN ETAL 10 H	003-ALT	242663	0	363			
615502	HA RA SUM;ABINGTON&FRANKLIN10H	001-ALT	242833	0	220	12258.5-16838		
615821	HA RA SUJJ;RAY P ODEN 25 H	001-ALT	241983	1,490	615			
615821	HA RA SUJJ;PEGUES ETAL 25 H	001-ALT	242345	0	450	12032.5-16430		
615821	HA RA SUJJ;PEGUES ETAL 25 H	002-ALT	242684	0	425	11910.5-16476		
615868	HA RA SUL;RAY P ODEN SR 35 H	001	239487	5,479	372			
615868	HA RA SUL;ODEN HEIRS 35 H	001-ALT	241727	0	503			



SONRIS/2000 Proration Schedule (GAS)


Report run on: Jun 27, 2018 7:47 AM

For Date Range : 01 Jul, 2018

Thru

31 Dec, 2018

District 6		SHREVEPORT							
Field Id	4541	Field Name	HOLLY						
Oper Id	C3020	Operator	COVEY PARK GAS LLC						
Luw	Luw/Well Name	Well No.	Well Serial	Allowable	Potential	Pool	Acreage	Remarks	
615868	HA RA SUL;FULLER HEIRS 35 H	001-ALT	242898	0	549				
615868	HA RA SUL;ODEN HEIRS 35 H	002-ALT	244231	0	345				
615909	HA RA SUKK;FRANKLIN ETAL 3 H	001	240195	3,249	593				
615909	HA RA SUKK;B A FRANKLIN 3 H	001-ALT	241009	0	279				
615909	HA RA SUKK;FRANKLIN ETAL 3 H	002-ALT	241697	0	1,021				
615909	HA RA SUKK;FRANKLIN ETAL 3 H	003-ALT	242435	0	1,150				
615909	HA RA SUKK;ABINGTON&FRANKLIN3H	001-ALT	242813	0	206	12365-16903			
615966	HA RA SUSS;LOWREY 34 H	001	240196	2,403	195				
615966	HA RA SUSS;NOBLE EDWARDS 34H	001-ALT	241518	0	455				
615966	HA RA SUSS;HOUSTON ETAL 34 H	001-ALT	242032	0	694	12416-16956			
615966	HA RA SUSS;MOSLEY ESTATE 34 H	001-ALT	242837	0	421				
615966	HA RA SUSS;MOSLEY ESTATE 34 H	002-ALT	242852	0	372				
615966	HA RA SUSS;ADAMS EST 34 H	001-ALT	243799	0	266	12142-16168			
616017	HA RA SUTT;RAY P ODEN 36 H	001	240348	2,181	325	12089-16509			
616017	HA RA SUTT;RAY P ODEN 36 H	003-ALT	241894	0	500				
616017	HA RA SUTT;PEGUES ETAL 36 H	001-ALT	242344	0	350				
616017	HA RA SUTT;PEGUES ETAL 36 H	002-ALT	242691	0	340				
616017	HA RA SUTT;RAY P ODEN 36 H	004-ALT	242733	0	299				
616017	HA RA SUTT;RAY P ODEN 36 H	005-ALT	242734	0	367	12089-16509			
616054	HA RA SUMM;HAYNES ESTATE 5 H	001	239925	8,543	296				
616054	HA RA SUMM;A V YOUNG 5 H	001-ALT	242720	0	264	12290-16789			
616054	HA RA SUNN;BRUMMETT 8-5HC	001-ALT	250079	0	11,200				
616092	HA RA SUOO;CHAFFIN HEIRS 9 H	001	240287	30,970	1,600				
616092	HA RA SUOO;FRANKLIN 9 H	001-ALT	241390	0	726	12511-16714			
616092	HA RA SUOO;CHAFFIN HEIRS 9 H	002-ALT	241464	0	2,351				
616092	HA RA SUOO;CHAFFIN HEIRS 9 H	003-ALT	244058	0	675	12023-16622			
616092	HA RA SULL;CHAFFIN HEIRS 4-9HC	002-ALT	250443	19,694	19,694				
616128	HA RA SULL;FRANKLIN 4 H	001	240226	21,484	521				
616128	HA RA SULL;CHAFFIN HEIRS 4 H	002-ALT	241337	0	1,653				
616128	HA RA SULL;CHAFFIN HEIRS 4 H	003-ALT	244059	0	1,508	12468-16921			
616244	HA RA SUNN;BRUMMETT 8-17 HC	002-ALT	249910	0	4,157	11606-18551			
616244	HA RA SUNN;BRUMMETT 8-17HC	003-ALT	250080	0	11,255				
616249	HA RA SURR;COOK 33 H	001	240975	17,158	720	12165-16650			
616249	HA RA SULL;CHAFFIN HEIRS4-33HC	001-ALT	249598	0	10,900	12388-19563			
616249	HA RA SULL;CHAFFIN HEIRS4-33HC	002-ALT	249599	0	13,000	12431-19421			
616384	HA RA SUNN;BRUMMETT 8 H	001	240347	9,403	529				
616384	HA RA SUNN;A V YOUNG 8 H	001-ALT	242721	0	618				
616384	HA RA SUNN;BRUMMETT 8 H	002-ALT	243968	0	528	12102-16387			
616427	HA RA SUQQ;HOUSTON 28 H	001	241278	217	217				
616622	HA RA SUPP;CHAPMAN HEIRS 27 H	001	240753	4,318	495				
616622	HA RA SUPP;HOUSTON ETAL 27 H	001-ALT	242033	0	347				
616622	HA RA SUPP;MOSLEY ESTATE 27 H	001-ALT	242835	0	480				
616622	HA RA SUPP;MOSLEY ESTATE 27 H	002-ALT	242836	0	442				
616622	HA RA SUPP;LOWREY 27 H	001-ALT	248914	0	1,305	12510-17046			
616622	HA RA SUPP;LOWREY 27 H	002-ALT	248915	0	1,249	12374-16910			
616642	HA RA SU60;WEYERHAEUSER 2 H	001-ALT	243993	5,966	578				



SONRIS/2000 Proration Schedule (GAS)

Report run on: Jun 27, 2018 7:47 AM

For Date Range : 01 Jul, 2018

Thru 31 Dec, 2018

District 6		SHREVEPORT							
Field Id	4541	Field Name	HOLLY						
Oper Id	C3020	Operator	COVEY PARK GAS LLC						
Luw	Luw/Well Name	Well No.	Well Serial	Allowable	Potential	Pool	Acreage	Remarks	
616642	HA RA SU60;WEYERHAEUSER 2 H	002-ALT	243994	0	443	11999-16536			
616642	HA RA SUL;R P ODEN SR 35-2 HC	001-ALT	249029	0	7,479	12158-19600			
616683	HA RA SU58;ODEN HEIRS 26 H	002	241698	6,772	713				
616683	HA RA SU58;ODEN HEIRS 26 H	003-ALT	244185	0	571	11994-16573'			
616683	HA RA SUL;R P ODEN SR 35-26 HC	001-ALT	249028	0	3,199	12220-19090			
616683	HA RA SU58;MEANS 26 H	001-ALT	250028	0	3,465				
Oper Id	C441	Operator	CHESAPEAKE OPERATING, L.L.C.						
Luw	Luw/Well Name	Well No.	Well Serial	Allowable	Potential	Pool	Acreage	Remarks	
616759	HA RA SUYY;MCGOVERN 14-13-14 H	001	242142	465	465	12076-16483			
616997	HA RA SUXX;BURFORD 13-13-14 H	001	242627	401	401	12810-17322			
Oper Id	E183	Operator	EXCO OPERATING COMPANY, LP						
Luw	Luw/Well Name	Well No.	Well Serial	Allowable	Potential	Pool	Acreage	Remarks	
615303	HA RA SUA;BURFORD 23	003-ALT	240088	2,090	145				
615303	HA RA SUA;SMITH 23	003-ALT	240947	0	266	12445-16425			
615303	HA RA SUA;SMITH 23	004-ALT	241657	0	165	12512-16545			
615303	HA RA SUA;SMITH 23	006-ALT	241982	0	210				
615303	HA RA SUA;BURFORD 23	004-ALT	243126	0	596				
615303	HA RA SUA;BURFORD 23	005-ALT	243127	0	401	12716-16763			
615303	HA RA SUA;BURFORD 23	006-ALT	243164	0	307				
615498	HA RA SUB;LATTIN 24	004	238995	1,873	129				
615498	HA RA SUB;MAIER ETAL 24	001-ALT	241309	0	149	12366-16601			
615498	HA RA SUB;MAIER ETAL 24	002-ALT	241607	0	92				
615498	HA RA SUB;LATTIN 24	005-ALT	241836	0	271				
615498	HA RA SUB;LATTIN 24	006-ALT	241837	0	332				
615498	HA RA SUB;LATTIN 24	007-ALT	241838	0	360				
615498	HA RA SUB;LATTIN 24	008-ALT	241839	0	350				
615498	HA RA SUB;LATTIN 24	009-ALT	241984	0	190				
615571	HA RA SUI;ODEN HEIRS 30 H	006	238245	1,292	78				
615571	HA RA SUI;SMITH HEIRS	005-ALT	240263	0	6				
615571	HA RA SUI;ODEN HEIRS 30	007-ALT	240758	0	157				
615571	HA RA SUI;ODEN HEIRS 30	008-ALT	241269	0	279				
615571	HA RA SUI;ODEN HEIRS 30	009-ALT	241270	0	181	12675-16755			
615571	HA RA SUI;ODEN HEIRS 30	010-ALT	241338	0	229				
615571	HA RA SUI;SMITH HEIRS	006-ALT	241505	0	109	12631-16534			
615571	HA RA SUI;ODEN HEIRS 30	011-ALT	241611	0	253	12305-16487			
615668	HA RA SUH;MORAN 28	002-ALT	240665	2,470	283	12211-16191			
615668	HA RA SUH;MORAN 28	003-ALT	240946	0	266	12397-16964			
615668	HA RA SUH;MORAN 28	004-ALT	241049	0	444				
615668	HA RA SUH;HOLOUBEK FLY LLC 28	002-ALT	241551	0	419	12263-16354			
615668	HA RA SUH;HOLOUBEK FLY LLC 28	003-ALT	241610	0	292				
615668	HA RA SUH;MORAN 28	005-ALT	241619	0	165	12540-17101			
615668	HA RA SUH;MORAN 28	006-ALT	241656	0	337				
615668	HA RA SUH;MORAN 28	007-ALT	241841	0	264	12550-17111			
615828	HA RA SUUU;PAVILLION 33	001-ALT	242357	1,857	173	12673-16893			

SONRIS/2000 Proration Schedule (GAS)


Report run on: Jun 27, 2018 7:47 AM

For Date Range : 01 Jul, 2018

Thru

31 Dec, 2018

District 6		SHREVEPORT									
Field Id 4541		Field Name HOLLY									
Oper Id E183		Operator		EXCO OPERATING COMPANY, LP							
Luw	Luw/Well Name	Well No.	Well Serial	Allowable	Potential	Pool	Acreage	Remarks			
615828	HA RA SUUU;MORAN 33	002-ALT	243398	0	111	12525-16571					
615828	HA RA SUUU;MORAN 33	003-ALT	243399	0	408	12268-16532					
615828	HA RA SUUU;MORAN 33	004-ALT	243401	0	316	12488-16752					
615828	HA RA SUUU;PAVILLION 33	002-ALT	243439	0	222	12454-16500					
615828	HA RA SUUU;HOLOUBEK FLY LLC 33	001-ALT	243589	0	370						
615828	HA RA SUUU;HOLOUBEK FLY LLC 33	002-ALT	243590	0	257						
615829	HA RA SUWW;MORAN 34	001	239895	2,002	200						
615829	HA RA SUWW;MERIWETHER 34	001-ALT	243543	0	210						
615829	HA RA SUWW;MERIWETHER 34	002-ALT	243544	0	148						
615829	HA RA SUWW;HUNTER 34	001-ALT	243545	0	645	12447-16798					
615829	HA RA SUWW;HUNTER 34	002-ALT	243546	0	466	12616-16922					
615829	HA RA SUWW;HORN 34	001-ALT	243547	0	183	12649-16646					
615829	HA RA SUWW;HORN 34	002-ALT	243548	0	150						
615959	HA RA SUEE;LITTLE 6	001	239967	34,177	1,764						
615959	HA RA SUEE;LITTLE 6	002-ALT	249935	0	10,307						
615959	HA RA SUEE;PARKER 6	001-ALT	249936	0	12,091						
615959	HA RA SUEE;HAY 6	001-ALT	249937	0	10,015						
615987	HA RA SUFF;FULLER 8	001	240219	3,986	397						
615987	HA RA SUFF;GENTRY 8	001-ALT	248124	0	717	12486-16722					
615987	HA RA SUFF;GENTRY 8	002-ALT	248125	0	709	12492-16996					
615987	HA RA SUFF;GENTRY 8	003-ALT	248126	0	747	12433-16800					
615987	HA RA SUFF;GUY 8	001-ALT	248127	0	644	12514-16387					
615987	HA RA SUFF;GUY 8	002-ALT	248128	0	772	12491-16642					
616072	HA RA SU56;LONG 10-15 HC	001-ALT	247839	3,495	782	12231-19187					
616072	HA RA SU56;JAMES 10	002-ALT	247904	0	764	12126-16075					
616088	HA RA SUDD;FULLER 5	001	239745	6,165	1,221						
616088	HA RA SUDD;AMS TIMBER 5	001-ALT	248119	0	1,690	12675-17192					
616088	HA RA SUDD;AMS TIMBER 5	002-ALT	248120	0	355	12477-16800					
616088	HA RA SUDD;GENTRY 5	001-ALT	248121	0	1,344	12419-16654					
616088	HA RA SUDD;GENTRY 5	002-ALT	248122	0	708	12504-16333					
616088	HA RA SUDD;GENTRY 5	003-ALT	248123	0	847	12546-16691					
616101	HA RA SUCC;SLOAN 4	001	239791	11,715	126						
616101	HA RA SUCC;AKIN 4-9 HC	001-ALT	249519	0	5,710	12387-20053					
616114	HA RA SUBB;TEAL 3	001-ALT	247754	4,777	1,008						
616114	HA RA SUBB;RINAUDO 3	001-ALT	247756	0	1,246						
616114	HA RA SUBB;BRASCH FAMILY 3	002-ALT	247831	0	789	12465-16738					
616114	HA RA SUBB;BRASCH FAMILY 3	003-ALT	247832	0	913	12637-16821					
616114	HA RA SUBB;TEAL 3	002-ALT	248496	0	821						
616151	HA RA SUGG;WHITAKER 9-4 HC	001-ALT	249520	6,966	7,145	12593-20190					
616151	HA RA SUGG;WHITAKER 9-4 HC	002-ALT	249521	0	5,700	12450-20046					
616167	HA RA SUHH;WREN 10	001	240353	3,383	898						
616167	HA RA SUHH;WREN 10	002-ALT	247400	0	452	12539-16524					
616167	HA RA SUHH;WREN 10	003-ALT	247401	0	555	12559-16793					
616167	HA RA SUHH;WREN 10	004-ALT	247425	0	115	12681-16671					
616167	HA RA SUHH;WREN 10	005-ALT	247426	0	777	12588-16816					
616167	HA RA SUHH;WREN 10	006-ALT	247427	0	586	12508-16700					




SONRIS/2000 Proration Schedule (GAS)

Report run on: Jun 27, 2018 7:47 AM

For Date Range : 01 Jul, 2018

Thru 31 Dec, 2018

District 6		SHREVEPORT									
Field Id 4541		Field Name HOLLY									
Oper Id E183		Operator		EXCO OPERATING COMPANY, LP							
Luw	Luw/Well Name	Well No.	Well Serial	Allowable	Potential	Pool	Acreage	Remarks			
616235	HA RA SUK;ODEN HEIRS 31	009	240363	2,406	260	12291-16468					
616235	HA RA SUK;ODEN HEIRS 31	010-ALT	243783	0	203	12291-16468					
616235	HA RA SUK;ODEN HEIRS 31	011-ALT	243784	0	463	12276-16452					
616235	HA RA SUK;ODEN HEIRS 31	012-ALT	243785	0	441	12567-16570					
616235	HA RA SUK;ODEN HEIRS 31	013-ALT	243786	0	272	12370-16808					
616235	HA RA SUK;ODEN HEIRS 31	014-ALT	243787	0	465	12391-16952					
616235	HA RA SUK;ODEN HEIRS 31	015-ALT	243788	0	167	12290-16466					
616235	HA RA SUK;ODEN HEIRS 31	016-ALT	243789	0	135	12317-16667					
616263	HA RA SUG;AUBURNIA 20	001	240426	2,571	146						
616263	HA RA SUG;FLOURNOY	008-ALT	243039	0	311	12322-16931					
616263	HA RA SUG;FLOURNOY	009-ALT	243040	0	344	12285-16882					
616263	HA RA SUG;AUBURNIA 20	002-ALT	243043	0	328						
616263	HA RA SUG;AUBURNIA 20	003-ALT	243044	0	304						
616263	HA RA SUG;AUBURNIA 20	004-ALT	243045	0	540						
616263	HA RA SUG;AUBURNIA 20	005-ALT	243046	0	376						
616263	HA RA SUG;AUBURNIA 20	006-ALT	243047	0	222						
616264	HA RA SUJ;AMSOUTH 32	001	240392	1,461	105	12301-16391					
616264	HA RA SUJ;HAYNES 32	001-ALT	242772	0	282						
616264	HA RA SUJ;HAYNES 32	002-ALT	242773	0	156						
616264	HA RA SUJ;AMSOUTH 32	002-ALT	242783	0	237						
616264	HA RA SUJ;AMSOUTH 32	003-ALT	242784	0	101						
616264	HA RA SUJ;AMSOUTH 32	004-ALT	242785	0	204						
616264	HA RA SUJ;AMSOUTH 32	005-ALT	242850	0	153						
616264	HA RA SUJ;AMSOUTH 32	006-ALT	242851	0	223	12732-16996					
616277	HA RA SUF;FLOURNOY 19	003	240544	1,872	138	12413-16222					
616277	HA RA SUF;FULLER 19	003-ALT	242081	0	308						
616277	HA RA SUF;FULLER 19	004-ALT	242082	0	236						
616277	HA RA SUF;FLOURNOY 19	004-ALT	242116	0	213						
616277	HA RA SUF;FLOURNOY 19	006-ALT	242117	0	204						
616277	HA RA SUF;FLOURNOY 19	005-ALT	242118	0	294						
616277	HA RA SUF;ATKINS 19	002-ALT	242137	0	245						
616277	HA RA SUF;ATKINS 19	003-ALT	242141	0	234						
616307	HA RA SU55;RIVES ETAL 16	001	240603	441	441						
616875	HA RA SUZZ;KILLIAN 13	001	242454	2,975	261						
616875	HA RA SUZZ;SMITH 13	001-ALT	245493	0	357						
616875	HA RA SUZZ;SMITH 13	002-ALT	245494	0	422						
616875	HA RA SUZZ;LATTIN 13	001-ALT	245495	0	390						
616875	HA RA SUZZ;LATTIN 13	002-ALT	245496	0	401						
616875	HA RA SUZZ;LATTIN 13	003-ALT	245497	0	318						
616875	HA RA SUZZ;KILPATRICK 13	001-ALT	245498	0	399						
616875	HA RA SUZZ;KILPATRICK 13	002-ALT	245499	0	427	12536-16713					
617148	HA RA SU59;GRAY 1	001	242861	8,998	1,106						
617148	HA RA SU59; BRP 1	001-ALT	249418	0	955	12268-16568					
617148	HA RA SU59;OLD FARM 1	001-ALT	249419	0	3,524	12287-16470					
617148	HA RA SU59;GRAY 1	002-ALT	249420	0	3,413	12321-16575					
617780	HA RA SU56;LONG 10-15 HC	002-ALT	247901	809	1,253	12175-18820					




SONRIS/2000 Proration Schedule (GAS)

Report run on: Jun 27, 2018 7:47 AM

For Date Range : 01 Jul, 2018

Thru 31 Dec, 2018

District 6 SHREVEPORT									
Field Id 4541		Field Name HOLLY							
Oper Id E183		Operator EXCO OPERATING COMPANY, LP							
Luw	Luw/Well Name	Well No.	Well Serial	Allowable	Potential	Pool	Acreage	Remarks	
617780	HA RA SU56;LONG 10-15 HC	003-ALT	247902	0	891	12339-17749			
617780	HA RA SU56;JAMES 10-15 HC	001-ALT	247903	0	614	12139-16896			
Oper Id G2380		Operator GEP HAYNESVILLE, LLC							
Luw	Luw/Well Name	Well No.	Well Serial	Allowable	Potential	Pool	Acreage	Remarks	
615516	HA RA SUN;BURFORD LAND LLC 8 H	001	238820	123	123	12129-15641			
615669	HA RA SUU;BEN H LAND 17 H	001	239600	222	222				
615710	HA RA SUQ;KATHRYN DRAKE 4H	001	239169	2,394	88				
615710	HA RA SUQ;KATHRYN DRAKE 4 H	002-ALT	241502	0	207				
615710	HA RA SUQ;M&M LONG PROP 4 H	001-ALT	241668	0	364	12244-16552			
615710	HA RA SUQ;M&M LONG PROP 4 H	002-ALT	241669	0	123				
615710	HA RA SUQ;M&M LONG PROP 4 H	003-ALT	241670	0	419				
615710	HA RA SUQ;M&M LONG PROP 4H	005-ALT	241671	0	349				
615710	HA RA SUQ;M&M LONG PROP 4H	004-ALT	241672	0	291				
615710	HA RA SUQ;M&M LONG PROP 4 H	006-ALT	241673	0	268	12226-16449			
615710	HA RA SUQ;M&M LONG PROP 4 H	007-ALT	241674	0	285				
615967	HA RA SUV;DONNA DUNN 19 H	001	240455	267	267	12160-15307			
616029	HA RA SUR;M&M LONG PROP 9 H	001	239980	2,245	207				
616029	HA RA SUR;M&M LONG PROP 9 H	002-ALT	241686	0	324				
616029	HA RA SUR;M&M LONG PROP 9 H	003-ALT	241687	0	175				
616029	HA RA SUR;M&M LONG PROP 9H	005-ALT	241688	0	181				
616029	HA RA SUR;M&M LONG PROP 9H	004-ALT	241689	0	309				
616029	HA RA SUR;M&M LONG PROP 9 H	006-ALT	241690	0	257				
616029	HA RA SUR;M&M LONG PROP 9 H	007-ALT	241691	0	332				
616029	HA RA SUR;M&M LONG PROP 9 H	008-ALT	241692	0	460				
616248	HA RA SUX;GREEN RIVES 21 H	001	240706	17	17				
616293	HA RA SUS;VIRGINIA PACKERT 7 H	001	240690	467	467	12285-16179			
616294	HA RA SUO;VIRGINIA PACKERT 6 H	001	240681	1,705	1,705	12263-16800			
616353	HA RA SUT;LAND & KNOWLES 18 H	001	240962	386	386				
616582	HA RA SUW;LAND & KNOWLES 20 H	001	241749	681	681	12073-16520			
616723	HA RA SUP;WILLIAMSON 5 H	001	241909	456	456	11873-16461			
616773	HA RA SU57;AUBURNIA CO 29 H	001	241401	4,051	9				
616773	HA RA SU57;AUBURNIA CO 29 H	003-ALT	242776	0	414				
616773	HA RA SU57;AUBURNIA CO 29 H	004-ALT	242777	0	108				
616773	HA RA SU57;HAGEN LANDS LLC 29H	001-ALT	243100	0	1,313				
616773	HA RA SU57;HAGEN LANDS LLC 29H	002-ALT	243101	0	859				
616773	HA RA SU57;HAGEN LANDS LLC 29H	003-ALT	243102	0	570				
616773	HA RA SU57;HAGEN LANDS LLC 29H	004-ALT	243103	0	778	12293-16639			
616799	HA RA SUZ;J ESTESS ETAL 32 H	001	242213	340	340				
616838	HA RA SUE;HENRY MCKINNEY 14 H	001	242202	397	397				
616884	HA RA SUY;T H BURFORD ETAL 22H	001	242052	343	343				
Field Total:				311,195	274,607				
Field Id 4736		Field Name IVAN							




SONRIS/2000 Proration Schedule (GAS)

Report run on: Jun 27, 2018 7:47 AM

For Date Range : 01 Jul, 2018

Thru 31 Dec, 2018

District 6 SHREVEPORT									
Field Id 4736		Field Name IVAN							
Oper Id E100		Operator ENERQUEST OIL & GAS, L.L.C.							
Luw	Luw/Well Name	Well No.	Well Serial	Allowable	Potential	Pool	Acreage	Remarks	
603583	CV RA SUG;APACHE	001-ALT	244977	33	33	9668-9804			
606207	CV RA SUO;CRYSTAL D	001	45661	248	214				
606207	CV RA SUO;USA-BLACKSTONE	001-ALT	246547	0	34	9348-9356			
608091	GRAY RA SUA;LEE ET AL	001-ALT	219788	77	77				
613722	CV RA SUA;MANVILLE PRODUCTS	001	176240	22	22	9043-58			
Oper Id L4341		Operator LINN OPERATING, LLC							
Luw	Luw/Well Name	Well No.	Well Serial	Allowable	Potential	Pool	Acreage	Remarks	
608706	GRAY RA SUN;USA	001	218731	242	242				
Oper Id T287		Operator TANOS EXPLORATION II, LLC							
Luw	Luw/Well Name	Well No.	Well Serial	Allowable	Potential	Pool	Acreage	Remarks	
605659	CV RA SUL;PARDEE-CALLOWAY	002	156146	45	45	9475-9536			
609375	GRAY RA SUL;PARDEE-CALLOWAY	001	46096	420	150				
609375	GRAY RA SUL;PARDEE-CALLOWAY	003-ALT	219081	0	240	11746-774			
609375	GRAY RA SUL;ROBY ETAL	001-ALT	229815	0	30				
Oper Id U047		Operator URBAN OIL & GAS GROUP, LLC							
Luw	Luw/Well Name	Well No.	Well Serial	Allowable	Potential	Pool	Acreage	Remarks	
617575	CV RA SUM;KITCHENS	001	198091	0	0				
Oper Id X004		Operator XTO ENERGY INC.							
Luw	Luw/Well Name	Well No.	Well Serial	Allowable	Potential	Pool	Acreage	Remarks	
604954	GRAY RA SUJ;PARDEE	001-ALT	149578	0	325				
604954	GRAY RA SUJ;PARDEE	003	217539	676	351				
604955	GRAY RA SUI;HARRINGTON	001-ALT	219181	149	134	11166-96			
604955	GRAY RA SUI;HARTMAN	001-ALT	227596	0	15				
605138	CV RA SUH;HUNTER	001	152383	67	67	9030-35			
605140	CV RA SUJ;PARDEE	005	245836	21	21				
605380	GRAY RA SUC;ADKINS ET AL	001	219973	65	65	11671-853			
605392	CV RA SUI;SWAIN	001	151101	9	9				
605394	GRAY RA SUK;M M COKER	001-ALT	154156	184	75	11334-72			
605394	GRAY RA SUK;JOHN ADKINS	001	157878	0	109	11049-236			
Field Total:				2,258	2,258				
Field Id 4738		Field Name JAMESTOWN							
Oper Id 5613		Operator TMR EXPLORATION, INC.							
Luw	Luw/Well Name	Well No.	Well Serial	Allowable	Potential	Pool	Acreage	Remarks	
614849	HOSS B RA SUN;LA ROAD BUILDERS	001-ALT	233362	12	12	8586-9616			
614850	HOSS B RA SUO;POWELL A	001	218494	71	61				
614850	HOSS B RA SUO;POCO PROP LLC	001-ALT	230217	0	10	8670-9046			
Field Total:				83	83				




SONRIS/2000 Proration Schedule (GAS)

Report run on: Jun 27, 2018 7:47 AM

For Date Range : 01 Jul, 2018

Thru 31 Dec, 2018

District 6 SHREVEPORT								
Field Id 4780 Field Name JOHNSON BRANCH								
Oper Id B373 Operator BHP BILLITON PETRO (TXLA OPERATING) CO.								
Luw	Luw/Well Name	Well No.	Well Serial	Allowable	Potential	Pool	Acreage	Remarks
616168	HA RA SULL;JPIL BEAIRD 27 H	001	240477	357	357	11780-16355		
617268	HA RA SUC;DHD 35 H	001	242701	829	829			
Oper Id C441 Operator CHESAPEAKE OPERATING, L.L.C.								
Luw	Luw/Well Name	Well No.	Well Serial	Allowable	Potential	Pool	Acreage	Remarks
614986	HA RA SUA;SRLT 29-16-15 H	002-ALT	235717	52	52			
615326	HA RA SUT;MORGN30&31&6-16-14HC	001-ALT	249644	0	30,349			
615337	HA RA SUS;BISON 31-16-14 H	001	237686	32,187	375			
615346	HA RA SUT;MORGN30&31&6-16-14HC	002-ALT	249645	35,154	23,841			
615346	HA RA SUT;MRGN30&19&18-16-14HC	001-ALT	249648	0	27,869			
615346	HA RA SUT;MRGN30&19&18-16-14HC	002-ALT	249649	0	26,401			
615361	HA RA SUU;CARMICHAEL 29-16-14H	001	237611	28,980	514			
615436	HA RA SUR;VENUS 19-16-15 H	001	237942	73	73	11279-15578		
615468	HA RA SUV;INDIGO MIN 20-16-15H	001	238575	213	213	11493-16109		
615550	HA RA SUM;S MITCHELL 12-15-16H	001	239055	184	184			
615634	HA RA SUE;CLINGMAN AC 2-15-15H	001	239471	365	365			
615682	HA RA SUX;HEARNE 21-16-15 H	001	239549	161	161			
615758	HA RA SUP;WESTERN D 17-15-15 H	001	239731	276	276			
615775	HA RA SUW;INDIGO MIN 30-16-15H	001	238134	88	88			
615782	HA RA SUK;INDIGO MIN31-16-15H	001	239623	183	183			
615832	HA RA SUBB;WOOLLEY 17-16-15 H	001	240105	258	258	11351-15937		
615897	HA RA SUCC;DHD 26-16-15 H	001	239755	395	395	11502-16007		
615925	HA RA SUZ;WOOLLEY 16-16-15 H	001	240404	297	297	11463-16000		
615926	HA RA SUH;MUSLOW 5-15-15 H	001	240265	487	487	11408-15853		
615968	HA RA SUGG;BOWLIN 2-15-16 H	001	240266	293	293	11270-15969		
615969	HA RA SUHH;BRYAN 3-15-16 H	001	240204	187	187			
615976	HA RA SUJJ;COOK 1-15-16 H	001	240255	259	259			
616003	HA RA SUAA;WILLIAMS 18-16-15 H	001	240451	352	352	11427-15934		
616008	HA RA SUFF;L&S DEV 7-16-15 H	001	239733	232	232	11382-15862		
616011	HA RA SUEE;FEIST 6-16-15 H	001	240467	269	269	11316-15745		
616060	HA RA SUMM;SRLT 33-16-15 H	001	240156	272	272			
616112	HA RA SURR;FREEMAN 5-16-15 H	001	240468	223	223	11614-16063		
616129	HA RA SUY;ROGERS 28-16-15 H	001	240469	298	298	11528-15966		
616155	HA RA SUH;ANTHONYFP 36-16-16H	001	239686	214	214			
616354	HA RA SUSS;WESTERN D 18-15-15H	001	240885	349	349			
616378	HA RA SUPP;SLAUGHTER 6-15-15 H	001	241122	249	249	11407-15911		
616379	HA RA SUOO;CRANFIELD 25-16-15H	001	241125	542	542	11683-16015		
616443	HA RA Sudd;WOOLLEY 8-16-15 H	001	241060	229	229			
616486	HA RA SUNN;BRYAN 9-16-15 H	001	241093	240	240			
616530	HA RA SUQQ;MUSLOW 32-16-15 H	001	241040	322	322			
Oper Id E183 Operator EXCO OPERATING COMPANY, LP								
Luw	Luw/Well Name	Well No.	Well Serial	Allowable	Potential	Pool	Acreage	Remarks
616524	HA RA SUD;THOMAS 36	001	241196	34,809	2,614	11934-16116		
616524	HA RA SUD;JCBC 36	001-ALT	250413	0	11,145			
616524	HA RA SUD;JCBC 36	002-ALT	250414	0	10,715			




SONRIS/2000 Proration Schedule (GAS)

Report run on: Jun 27, 2018 7:47 AM

For Date Range : 01 Jul, 2018

Thru 31 Dec, 2018

District 6 SHREVEPORT									
Field Id 4780		Field Name JOHNSON BRANCH							
Oper Id E183		Operator EXCO OPERATING COMPANY, LP							
Luw	Luw/Well Name	Well No.	Well Serial	Allowable	Potential	Pool	Acreage	Remarks	
616524	HA RA SUD;THOMAS 36	002-ALT	250424	0	10,335				
617121	HA RA SUK;O MCDONNELL 8	001	243050	35,174	3,227	11862-16082			
617121	HA RA SUK;MUSLOW TIMBER 8	001-ALT	250200	0	10,592				
617121	HA RA SUK;O MCDONNELL 8	002-ALT	250201	0	10,600				
617121	HA RA SUK;MUSLOW OG 8	001-ALT	250202	0	10,755				
617246	HA RA SUB;RYE 34	001	242207	552	552	11899-16050			
Oper Id F081		Operator FOSSIL OPERATING, INC.							
Luw	Luw/Well Name	Well No.	Well Serial	Allowable	Potential	Pool	Acreage	Remarks	
615133	CV RA SUG;BARLOW 11	001	236147	18	18	8977-9644			
615150	CV RA SUAA;O MCDONNELL 8	001	235767	8	8	8910-9804			
615152	CV RA SUW;D W TABOR 4	001	235885	35	35	8996-9749			
615153	CV RA SUZ;GLORIAS RANCH LLC 9	001	236139	6	6	8934-9783			
615168	CV RA SUR;RYE 34	001	236571	50	50	8989-10154			
615299	CV RA SUT;WILBANKS 36	001	236389	17	17	9086-9708			
615301	CV RA SUS;BONOMO INV CO LLC 35	001	236388	0	3	8992-10166		NO DT1	
Field Total:				175,738	188,769				
Field Id 4831		Field Name KELLEYS							
Oper Id R3800		Operator RANGE LOUISIANA OPERATING, LLC							
Luw	Luw/Well Name	Well No.	Well Serial	Allowable	Potential	Pool	Acreage	Remarks	
607902	CV RA SUR;WEYERHAEUSER 10	001	240201	11	11	14086-106			
614793	CV RA SUG;JACLIN CORP 25	001	234002	84	84	11534-13560			
615809	CV RA SUN;HODDE ETAL 14	001	239210	330	105				
615809	CV RA SUN;HODDE ETAL 14 H	002-ALT	241184	0	225				
616050	CV RA SUM;KELLY LAND MGMT 13	001	240044	166	166				
616116	CV RA SUV;THARP 8	001	240421	73	73				
616118	CV RA SUO;LANGENDAL ETAL 15	001	240394	172	172	10199-10204			
617972	CV RA SUS;			0	0				
Field Total:				836	836				
Field Id 4894		Field Name KING HILL							
Oper Id 5613		Operator TMR EXPLORATION, INC.							
Luw	Luw/Well Name	Well No.	Well Serial	Allowable	Potential	Pool	Acreage	Remarks	
617907	PXY RA SUB;SEMP RUSS PLTNS 6	001	249439	1,200	1,200	3227-3233			
617916	PXY RA SUC;SEMP RUSS PLTNS 1	001	249693	580	580	3222-3227			
617917	PXY RA SUG;GEP/VINE 10	001	249583	1,290	1,290	3288-3297			
617921	PXY RA SUE;SEMP RUSS PLTNS 2	001	249750	1,280	1,280	3263-3268			
617947	PXY RA SUI;LIMEKILN DEVELOP 12	001	249798	1,280	1,280				
617964	PXY RA SUH;SHS INV LLC 10	001	250331	1,150	1,150				
617977	PXY RA SUF;SEMP RUSS PLTNS 2	002	250431	1,325	1,325				




SONRIS/2000 Proration Schedule (GAS)

Report run on: Jun 27, 2018 7:47 AM

For Date Range : 01 Jul, 2018

Thru 31 Dec, 2018

District 6 SHREVEPORT									
Field Id 4894 Field Name KING HILL									
Oper Id 5613 Operator TMR EXPLORATION, INC.									
Luw	Luw/Well Name	Well No.	Well Serial	Allowable	Potential	Pool	Acreage	Remarks	
617985	PXY RA SUJ;LIMEKILN DEVELOP 12	002	250488	640	640				
617999	PXY RA SUD;MERRICK ETAL 1	001	250592	580	580				
Oper Id G2380 Operator GEP HAYNESVILLE, LLC									
Luw	Luw/Well Name	Well No.	Well Serial	Allowable	Potential	Pool	Acreage	Remarks	
615772	HA RA SUA;J L MESSENGER 8	001	237289	5	5				
Field Total:				9,330	9,330				
Field Id 4900 Field Name KINGS DOME									
Oper Id T287 Operator TANOS EXPLORATION II, LLC									
Luw	Luw/Well Name	Well No.	Well Serial	Allowable	Potential	Pool	Acreage	Remarks	
613875	HOSS RA SUE;HALL 36	001	227974	19	19				
614693	HOSS RA SUB;PARDEE RESOURCES	001	232622	115	115	9758-10230			
614775	HOSS RA SUC;PARDEE 27	001	232348	1	1				
614869	HOSS RA SUA;FOSTER 35	002	234399	15	15				
Field Total:				150	150				
Field Id 4906 Field Name KINGSTON									
Oper Id 60005 Operator INDIGO MINERALS LLC									
Luw	Luw/Well Name	Well No.	Well Serial	Allowable	Potential	Pool	Acreage	Remarks	
605725	CV RA SUC;SL 6760	003-ALT	228588	53	53				
605727	CV RA SUG;JOHNSON 8	001-ALT	232330	86	86				
612363	CV RA SUM;DEMENT 16	001-ALT	234855	284	114				
612363	CV RA SUM;WILLIAMS 16	001-ALT	239435	0	121				
612363	CV RA SUM;KILLIAN 16	001-ALT	239436	0	49				
613794	CV RA SUN;KENPAU 17	001	228151	795	35				
613794	CV RA SUN;KENPAU 17	002-ALT	229755	0	59				
613794	CV RA SUN;SCOTT 17	002-ALT	229784	0	145				
613794	CV RA SUN;MYERS 17	001-ALT	229962	0	82				
613794	CV RA SUN;COLVIN 17	001-ALT	230372	0	73				
613794	CV RA SUN;SCOTT 17	001-ALT	230551	0	124				
613794	CV RA SUN;SCOTT 17	003-ALT	230701	0	127				
613794	CV RA SUN;BRAZZEL 17	004-ALT	232212	0	150				
613849	CV RA SUF;MILLER	001	228645	145	145				
614014	HOSS RA SUC;OLINKRAFT 5	002-ALT	228587	55	55				
614138	HOSS RA SUO;BRAZZEL 18	003-ALT	229473	291	291				
614198	CV RA SUH;ROBERTS 9	003-ALT	233681	149	149	8113-10000			
614383	HOSS RA SUN;BRAZZEL 17	003-ALT	231310	127	127	7680-8302			
614396	CV RA SUX;ETHEL WARE 12	001-ALT	234517	114	114				
614498	CV RA SUW;MARTIN TIMBER CO 11	001	232577	60	60	10012-570			
614528	CV RA SUJ;THIGPEN 13	001-ALT	234981	97	97				



SONRIS/2000 Proration Schedule (GAS)


Report run on: Jun 27, 2018 7:47 AM

For Date Range : 01 Jul, 2018

Thru

31 Dec, 2018

District 6 SHREVEPORT								
Field Id 4906		Field Name KINGSTON						
Oper Id 60005		Operator INDIGO MINERALS LLC						
Luw	Luw/Well Name	Well No.	Well Serial	Allowable	Potential	Pool	Acreage	Remarks
614529	CV RA SUB;BAYLOR 4	001-ALT	233752	110	110			
614588	CV RA SUT;THIGPEN 24	001	233177	112	112			
614590	CV RA SUK;ROLAND WARE EST 14	001-ALT	238884	78	78			
614627	CV RA SUY;STRONG 11	001-ALT	233940	98	98			
614820	CV RA SUS;SAMUELS 23	001	234584	132	132	9370-10214		
614861	CV RA SUA;PERKINS 3	001	234269	3,863	148	7282-9876		
614861	CV RA SUA;HWRD 3&10-14-13 HC	002-ALT	250112	0	6,420			
614862	CV RA SUI;ANDERSON 10	001	234350	9,088	205			
614862	CV RA SUA;HWRD 3&10-14-13 HC	001-ALT	250111	0	6,178			
614868	CV RA SUZ;BATES 2	001-ALT	237851	134	134	6962-9804		
614923	CV RA SUV;MORAN 27	002-ALT	236549	90	90			
614960	CV RA SUU;MORAN 26	001	235022	83	83	9438-10319		
614969	HOSS RA SUB;DONNER PROP ETAL 4	001	232607	145	145			
615110	CV RA SUE;MOSS 12	001	236608	230	169			
615110	CV RA SUE;HAMILTON ETAL 12	001-ALT	239417	0	61	8335-10423		
Oper Id C3020		Operator COVEY PARK GAS LLC						
Luw	Luw/Well Name	Well No.	Well Serial	Allowable	Potential	Pool	Acreage	Remarks
615576	HA RA SUJ;HAMILTON ETAL 12H	001	239460	158	158			
615576	HA RA SUJ;HAMILTON ETAL 12 H	002-ALT	243291	195	195			
615576	HA RA SUJ;HAMILTON ETAL 12 H	003-ALT	243292	96	96			
615576	HA RA SUJ;BOUGHTON ETAL 12 H	003-ALT	243722	399	399			
616048	HA RA SUP;BRAZZEL 16 H	001	240209	1,347	291			
616048	HA RA SUP;DEMENT 16 H	001-ALT	241120	0	221			
616048	HA RA SUP;BEAUBOUF 16 H	001-ALT	242653	0	835	12103-16520		
616063	HA RA SUI;REGGIE C ROE 2H	001	239577	984	501			
616063	HA RA SUI;WILLIAMS 2 H	001-ALT	242788	0	350	12066-16287		
616063	HA RA SUI;WILLIAMS 2 H	002-ALT	242789	0	133			
616214	HA RA SUQ;HOWARD 3 H	001	240730	1,616	963			
616214	HA RA SUQ;STEPHENSON ETAL 3 H	001-ALT	243587	0	653			
616638	HA RA SUN;ANDERSON 10 H	001	241295	1,588	951	12097-16599		
616638	HA RA SUN;STEPHENSON ETAL 10 H	001-ALT	243588	0	637			
617412	HA RA SUAA;BEAUBOUF 15-14-13H	001	242328	714	714	11937-16206'		
Oper Id E183		Operator EXCO OPERATING COMPANY, LP						
Luw	Luw/Well Name	Well No.	Well Serial	Allowable	Potential	Pool	Acreage	Remarks
615697	HA RA SUR;MORAN 26	002	238782	6,268	263	12114-15896		
615697	HA RA SUR;MORAN 26	004-ALT	243393	0	230			
615697	HA RA SUR;MORAN 26	005-ALT	243394	0	384			
615697	HA RA SUR;COPELAND 26	001-ALT	243395	0	229			
615697	HA RA SUR;COPELAND 26	002-ALT	243396	0	268			
615697	HA RA SUR;COPELAND 26	003-ALT	243397	0	233			
615697	HA RA SUR;COPELAND 26	004-ALT	243400	0	284			
615697	HA RA SUR;MORAN 26	003-ALT	243440	0	56			
615702	HA RA SUS;MORAN 27	006	238915	2,031	113	12666-17227		
615702	HA RA SUS;MORAN 27	007-ALT	242598	0	387	12666-17227		




SONRIS/2000 Proration Schedule (GAS)

Report run on: Jun 27, 2018 7:47 AM

For Date Range : 01 Jul, 2018

Thru 31 Dec, 2018

District 6		SHREVEPORT								
Field Id	4906	Field Name	KINGSTON							
Oper Id	E183	Operator	EXCO OPERATING COMPANY, LP							
Luw	Luw/Well Name	Well No.	Well Serial	Allowable	Potential	Pool	Acreage	Remarks		
615702	HA RA SUS;MORAN 27	008-ALT	242600	0	250	12564-17030				
615702	HA RA SUS;MORAN 27	009-ALT	242601	0	391	12528-17089				
615702	HA RA SUS;MORAN 27	010-ALT	242602	0	221	12874-17340				
615702	HA RA SUS;MORAN 27	011-ALT	242603	0	389	12566-16699				
615702	HA RA SUS;MORAN 27	012-ALT	242604	0	280	12515-16518				
615716	HA RA SUO;TURNER 36	001	239604	1,900	110	12252-16216				
615716	HA RA SUO;TURNER 36	002-ALT	244630	0	247	12730-16918				
615716	HA RA SUO;BRANCH RANCH 36	001-ALT	244631	0	246					
615716	HA RA SUO;BRANCH RANCH 36	002-ALT	244632	0	196					
615716	HA RA SUO;BRANCH RANCH 36	003-ALT	244633	0	267	12661-17142				
615716	HA RA SUO;SAMUELS 36	001-ALT	244634	0	280					
615716	HA RA SUO;SAMUELS 36	002-ALT	244635	0	262	12615-16764				
615716	HA RA SUO;TURNER 36	003-ALT	244643	0	292	12715-16824				
615732	HA RA SUK;MORAN 23	001	239642	5,805	160					
615732	HA RA SUK;MORAN 23	002-ALT	244346	0	404					
615732	HA RA SUK;MORAN 23	003-ALT	244347	0	354					
615732	HA RA SUK;MORAN 23	004-ALT	244348	0	470					
615732	HA RA SUK;MORAN 23	005-ALT	244349	0	434	12517-17042				
615732	HA RA SUK;MORAN 23	006-ALT	244350	0	378					
615732	HA RA SUK;MORAN 23	007-ALT	244351	0	395					
615732	HA RA SUR;MORAN 26-23 HC	001-ALT	250295	0	7,531					
615742	HA RA SUM;BRANCH RANCH 25	001-ALT	244534	2,236	295	12590-16854				
615742	HA RA SUM;BRANCH RANCH 25	002-ALT	244535	0	377					
615742	HA RA SUM;BRANCH RANCH 25	003-ALT	244536	0	444					
615742	HA RA SUM;BRANCH RANCH 25	004-ALT	244537	0	403	12707-16927				
615742	HA RA SUM;COPELAND 25	001-ALT	244538	0	398					
615742	HA RA SUM;COPELAND 25	002-ALT	244539	0	319					
615768	HA RA SUH;SCOTT 17	005	239876	3,196	244	12555-16862				
615768	HA RA SUH;KENPAU 17	003-ALT	241074	0	245					
615768	HA RA SUH;SCOTT 17	006-ALT	243128	0	571					
615768	HA RA SUH;KENPAU 17	004-ALT	243165	0	489	12555-16862				
615768	HA RA SUH;KENPAU 17	005-ALT	243166	0	500	12340-16557				
615768	HA RA SUH;SCOTT 17	007-ALT	243167	0	519	12249-16620				
615768	HA RA SUH;SCOTT 17	008-ALT	243168	0	306	12258-16534				
615768	HA RA SUH;SCOTT 17	009-ALT	243169	0	322	12229-16552				
615970	HA RA SUE;WADZECK 12	002	240194	1,764	164					
615970	HA RA SUE;SAMMO PARTNERSHIP 12	003-ALT	242422	0	285	12269				
615970	HA RA SUE;SAMMO PARTNERSHIP 12	004-ALT	242423	0	250					
615970	HA RA SUE;WADZECK 12	003-ALT	242536	0	322	12284-16374				
615970	HA RA SUE;CARWILE 12	002-ALT	242676	0	252					
615970	HA RA SUE;CARWILE 12	003-ALT	242690	0	206					
615970	HA RA SUE;SABINE UPLIFT MIN 12	002-ALT	242848	0	285	12129-16393				
615997	HA RA SUC;BRAZZEL 8	008	239932	1,632	204					
615997	HA RA SUC;JOHNSON 8	003-ALT	241579	0	233					
615997	HA RA SUC;BRAZZEL 8	009-ALT	242051	0	143					
615997	HA RA SUC;BRAZZEL 8	010-ALT	242053	0	365					




SONRIS/2000 Proration Schedule (GAS)

Report run on: Jun 27, 2018 7:47 AM

For Date Range : 01 Jul, 2018

Thru 31 Dec, 2018

District 6		SHREVEPORT									
Field Id	4906	Field Name	KINGSTON								
Oper Id	E183	Operator	EXCO OPERATING COMPANY, LP								
Luw	Luw/Well Name	Well No.	Well Serial	Allowable	Potential	Pool	Acreage	Remarks			
615997	HA RA SUC;PRICE 8	001-ALT	242055	0	222						
615997	HA RA SUC;PRICE 8	002-ALT	242056	0	254						
615997	HA RA SUC;PRICE 8	003-ALT	242057	0	211						
616018	HA RA SUG;THIGPEN 14	005	240238	1,825	162	12586-16893					
616018	HA RA SUG;LANE ETAL 14	002-ALT	241170	0	318	12270-16199					
616018	HA RA SUG;BATES 14	001-ALT	243555	0	324						
616018	HA RA SUG;THIGPEN 14	006-ALT	243556	0	317						
616018	HA RA SUG;THIGPEN 14	007-ALT	243557	0	257	12465-16686'					
616018	HA RA SUG;LANE ETAL 14	003-ALT	243571	0	285						
616018	HA RA SUG;LANE ETAL 14	004-ALT	243572	0	162						
616130	HA RA SUA;DONNER PROPERTIES 5	001-ALT	241483	1,736	1,736	12237-16472					
616221	HA RA SUF;EVANS 13	002	240430	1,618	175						
616221	HA RA SUF;SAMMO PARTNERSHIP 13	002-ALT	241490	0	229	12394-16397					
616221	HA RA SUF;JACKSON 13	002-ALT	242340	0	278	12332-16509					
616221	HA RA SUF;JACKSON 13	003-ALT	242341	0	207	12205-16295					
616221	HA RA SUF;SAMMO PARTNERSHIP 13	003-ALT	242424	0	240	12194-16501					
616221	HA RA SUF;THIGPEN 13	004-ALT	242425	0	200	12300-16564					
616221	HA RA SUF;EVANS 13	003-ALT	242697	0	289	12449-16713					
616234	HA RA SUL;ULYSSES MURRAY 24	002-ALT	244337	2,073	351						
616234	HA RA SUL;MEANS 24	001-ALT	244338	0	167						
616234	HA RA SUL;MEANS 24	002-ALT	244339	0	308						
616234	HA RA SUL;BEDSOLE 24	001-ALT	244340	0	264	12523-16711					
616234	HA RA SUL;BEDSOLE 24	002-ALT	244341	0	328						
616234	HA RA SUL;BEDSOLE 24	004-ALT	244343	0	130	13547-16730					
616234	HA RA SUL;BEDSOLE 24	003-ALT	244345	0	525						
616318	HA RA SUB;MCCOY BROS LBR CO 6	002	240291	600	600	12341-16321					
616324	HA RA SUD;BRENNER 11	001	240717	2,548	131						
616324	HA RA SUD;ROE 11	001-ALT	242865	0	170	12235-16796					
616324	HA RA SUD;ROE 11	002-ALT	242866	0	355						
616324	HA RA SUD;BRENNER 11	002-ALT	242975	0	419						
616324	HA RA SUD;BRENNER 11	003-ALT	242976	0	373						
616324	HA RA SUD;ROE 11	003-ALT	242986	0	388						
616324	HA RA SUD;ROE 11	004-ALT	242987	0	280						
616324	HA RA SUD;ROE 11	005-ALT	242988	0	432	12546-16602					
616341	HA RA SUY;MORAN 21	002	240680	2,311	90	12431-16024					
616341	HA RA SUY;MORAN 21	003-ALT	243275	0	55	12446-16623					
616341	HA RA SUY;MORAN 21	004-ALT	243276	0	303						
616341	HA RA SUY;MORAN 21	005-ALT	243277	0	200						
616341	HA RA SUY;MORAN 21	006-ALT	243278	0	327						
616341	HA RA SUY;MORAN 21	007-ALT	243279	0	540						
616341	HA RA SUY;MORAN 21	008-ALT	243280	0	429	12703-16836					
616341	HA RA SUY;MORAN 21	009-ALT	243281	0	367						
616368	HA RA SUZ;MORAN 22	001	240648	1,748	223	13172-17436					
616368	HA RA SUZ;MORAN 22	002-ALT	242421	0	258						
616368	HA RA SUZ;MORAN 22	005-ALT	242450	0	225						
616368	HA RA SUZ;MORAN 22	006-ALT	242451	0	512	12472-17033					



SONRIS/2000 Proration Schedule (GAS)

Report run on: Jun 27, 2018 7:47 AM

For Date Range : 01 Jul, 2018

Thru 31 Dec, 2018

District 6 SHREVEPORT

Field Id 4906 Field Name KINGSTON

Oper Id E183 Operator EXCO OPERATING COMPANY, LP

Luw	Luw/Well Name	Well No.	Well Serial	Allowable	Potential	Pool	Acreage	Remarks
616368	HA RA SUZ;MORAN 22	007-ALT	242452	0	199	12700-17258		
616368	HA RA SUZ;MORAN 22	008-ALT	242453	0	331	12557-17118		
616394	HA RA SUW;BRAZZEL 18	010	240431	2,325	156			
616394	HA RA SUW;BRAZZEL 18	011-ALT	241235	0	516	12296-16867		
616394	HA RA SUW;KILLIAN 18	010-ALT	241238	0	136			
616394	HA RA SUW;BRAZZEL 18	012-ALT	241608	0	388	12469-16016		
616394	HA RA SUW;ATKINS 18	001-ALT	242619	0	109	12296-16867		
616394	HA RA SUW;ATKINS 18	002-ALT	242692	0	423	12397-16958		
616394	HA RA SUW;BRAZZEL 18	013-ALT	242693	0	347			
616394	HA RA SUW;BRAZZEL 18	014-ALT	242694	0	250	12266-16573		
616589	HA RA SUV;WILLIE JOHNSON 7	002	240491	361	361			
616590	HA RA SUT;DONNER PROP ETAL 4	006-ALT	250297	11,546	11,546			
617383	HA RA SUU;BAYLOR 9	001	243121	3,400	443	12200-16464'		
617383	HA RA SUU;BRAZZEL 9	002-ALT	247411	0	534			
617383	HA RA SUU;BRAZZEL 9	003-ALT	247412	0	521	12116-16478		
617383	HA RA SUU;BRAZZEL 9	004-ALT	247413	0	558	12316-16508		
617383	HA RA SUU;BEAUBOUF 9	001-ALT	247414	0	764	12770-17310		
617383	HA RA SUU;BAYLOR 9	002-ALT	247415	0	580	12660-17244		

Field Total: 80,439 80,439


Field Id 5096 Field Name LAKE BISTINEAU

Oper Id 2475 Operator FITE OIL AND GAS, INC.

Luw	Luw/Well Name	Well No.	Well Serial	Allowable	Potential	Pool	Acreage	Remarks
610326	ROD RA SUC;ROWELL	001	208712	80	80			

Oper Id B373 Operator BHP BILLITON PETRO (TXLA OPERATING) CO.

Luw	Luw/Well Name	Well No.	Well Serial	Allowable	Potential	Pool	Acreage	Remarks
615950	HA RA SUI;LOE 15 H	001	239595	424	424			
615989	HA RA SUW;MADDEN 6 H	001	240214	168	168	12396-17010		
616200	HA RA SUK;T W ROGERS ETAL 21 H	001	240923	163	163	11752-16325		
616625	HA RA SUAA;COLVIN 3 H	001	241924	100	100	13992-17418		
616636	HA RA SUFF;TRIPLE C MIN 20 H	001	241902	283	283	12200-16480		
616664	HA RA SUQQ;MC LA MINERALS 30 H	001	241760	418	418	12294-16877		
616695	HA RA SUUU;GIDDENS LAND CO 23H	001	242360	345	345	11371-15973		
616696	HA RA SUJ;GILBERT 22 H	001	241850	254	254	12025-16610		
616714	HA RA SUX;HOLT 9 H	001	241742	278	278	12252-16901		
616824	HA RA SUPP;SUSTAINABLE FOR 22H	001	241642	288	288			
617011	HA RA SUGG;BURNS FOREST 36 H	001	241435	21	21	11995-16645		
617015	HA RA SUJ;ROGERS ETAL 10 H	001	241374	118	118	13206-17830		
617017	HA RA SULL;TW ROGERS ETAL 27 H	001	242024	134	134	12078-16711		
617038	HA RA SUS;HENNIGAN 25 H	001	242108	283	283	12406-16241		
617055	HA RA SUMM;BURNS FOREST 11 H	001	241680	161	161	10958-15527		
617143	HA RA SUKK;WEYERHAEUSER 10 H	001	242109	220	220	11210-15766		
617154	HA RA SUOO;SUSTAINABLE FOR 14H	001	241639	224	224			



SONRIS/2000 Proration Schedule (GAS)


Report run on: Jun 27, 2018 7:47 AM

For Date Range : 01 Jul, 2018

Thru

31 Dec, 2018

District 6 SHREVEPORT									
Field Id 5096		Field Name LAKE BISTINEAU							
Oper Id C3020		Operator COVEY PARK GAS LLC							
Luw	Luw/Well Name	Well No.	Well Serial	Allowable	Potential	Pool	Acreage	Remarks	
615877	HA RA SUC;WEYERHSR 34-16-10 H	001	240104	100	100	11895-16553			
616199	HA RA SUN WEYERHSR 15-16-10 H	001	240380	200	200	11011-15437			
616304	HA RA SUD;CHKROYALTY 35-16-10H	001	240911	160	160				
616682	HA RA SUE;GLASS PROP 29-16-9 H	001	241679	300	300	12520-16718			
616906	HA RA SUP;CHES ROY 27-16-10 H	001	241014	190	190				
616930	HA RA SUEE;LA MIN 36-16-10 H	001	241706	800	800	12320-16738			
616967	HA RA SUO;RELIFORD 26-16-10 H	001	242247	200	200	11930-16285			
617102	HA RA SUE;WEYERHSR 28-16-10 H	001	242760	400	400				
617397	HA RA SUDD;WEYERHSR 24-16-10 H	001	243696	420	420	11246-15739'			
617398	HA RA SUM;WEYERHAEUSER1-16-10H	001	243695	100	100	11086-15786'			
617574	HA RA SUNN;WEYERHSR 13-16-10 H	001	244731	600	600	11205-15515			
Oper Id J077		Operator JANDAR EXPLORATION, L.C.							
Luw	Luw/Well Name	Well No.	Well Serial	Allowable	Potential	Pool	Acreage	Remarks	
610451	ROD RA SUE;THRASH C	001-ALT	211896	10	10				
610606	ROD RA SUF;BAIN-DAVIES	001	209890	7	7				
Oper Id Q016		Operator QEP ENERGY COMPANY							
Luw	Luw/Well Name	Well No.	Well Serial	Allowable	Potential	Pool	Acreage	Remarks	
617177	HA RA SURR;WIMBERLY 26-16-9 H	001	242630	270	270	11580-16140			
617223	HA RA SUYY;THRASH 31-16-8 H	001	242593	326	326	12015-16645			
617323	HA RA SUXX;THRASH 30-16-8 H	001	242583	3,283	3,283				
617328	HA RA SUVV;THRASH 23-16-9 H	001	243674	423	423	12658-16273			
Oper Id X004		Operator XTO ENERGY INC.							
Luw	Luw/Well Name	Well No.	Well Serial	Allowable	Potential	Pool	Acreage	Remarks	
616306	HA RA SUH;W H HOLT 16 H	001	240128	257	257				
616414	HA RA SUU;A R COLLINS 18 H	002-ALT	247340	55	55				
616537	HA RA SUT;A R COLLINS 17 H	001	240345	150	150	11112-15344			
616770	HA RA SUG;A R COLLINS 8 H	001	242294	255	255	11776-14328			
617261	HA RA SUF;A R COLLINS 7 H	001	242430	126	126				
617723	HA RA SUA;L P GARNER ETAL 5 H	001	247138	1,246	1,246				
Field Total:				13,840	13,840				
Field Id 5252		Field Name LAKE END							
Oper Id 2804		Operator MARLAN ANDERSON							
Luw	Luw/Well Name	Well No.	Well Serial	Allowable	Potential	Pool	Acreage	Remarks	
303086	GEORGE W KILLEN ET AL	001	190402	10	10				
303087	GEORGE W KILLEN ET AL A	001	190580	16	16				
303087	GEORGE W KILLEN ET AL A	002	193257	7	7				
Field Total:				33	33				



SONRIS/2000 Proration Schedule (GAS)

Report run on: Jun 27, 2018 7:47 AM

For Date Range : 01 Jul, 2018

Thru 31 Dec, 2018

District 6 SHREVEPORT									
Field Id 5880		Field Name LEATHERMAN CREEK							
Oper Id E145		Operator ELYSIUM JENNINGS, LLC							
Luw	Luw/Well Name	Well No.	Well Serial	Allowable	Potential	Pool	Acreage	Remarks	
612674	HOSS B RA SUX;LA MINERALS LTD	001	221964	15	15				
613065	HOSS B RA SUSS;LA MINERALS 19	1	223650	12	12	8833-9429			
Oper Id N119		Operator NADEL AND GUSSMAN RUSTON, LLC							
Luw	Luw/Well Name	Well No.	Well Serial	Allowable	Potential	Pool	Acreage	Remarks	
605026	CV RA SUX;SHERRILL	008	176732	175	175	10030-168			
605409	HOSS B RA SUU;SHAW	003-ALT	158514	50	50				
605593	HOSS B RA SUCC;GANDY	004	181858	85	85	8724-50			
605639	HOSS B RA SUT;ROGERS	001	158484	40	40	8812-8818			
605747	HOSS B RA SUBB;FAULK	004	197471	375	375				
605842	HOSS B RA SUAA;GRAHAM ETAL 29	001-ALT	233820	40	40	8259-9452			
612843	HOSS B RA SUX;FICHTENBAUM	001	222912	290	200				
612843	HOSS B RA SUX;LAWRENCE	001-ALT	226897	0	90				
613601	HOSS B RA SUL;SIMON ETAL 16	001	227204	50	50	9052-9914			
613840	HOSS B RA SUX;NOLAN SHAW	001-ALT	228677	114	114				
617997	LCV RA SUE;JERRY WALKER ETAL16	001	249430	160	160				
Field Total:				1,406	1,406				
Field Id 5955		Field Name LIBERTY							
Oper Id 60046		Operator VINE OIL & GAS LP							
Luw	Luw/Well Name	Well No.	Well Serial	Allowable	Potential	Pool	Acreage	Remarks	
616303	HA RA SUF;ANITA ROBINSON 5 H	001	240963	41	41	13476-17660			
616355	HA RA SUH;RED RIVER 1 LP 7 H	001	240843	39	39	13428-17260			
617305	HA RA SUI;WKP PROPERTIES 12 H	001	244006	115	115				
617517	HA RA SUO;SUSTAINABLE FST 3	001	244374	290	290	12871-15530			
Oper Id G2380		Operator GEP HAYNESVILLE, LLC							
Luw	Luw/Well Name	Well No.	Well Serial	Allowable	Potential	Pool	Acreage	Remarks	
616415	HA RA SUA;WILEY HUNTER 32 H	001	241167	94	94	13112-16935			
616662	HA RA SUB;BUCK OF RRP 31 H	001	241403	46	46				
616959	HA RA SUC;SUSTAINABLE FST 36HB	001	241525	340	340				
Field Total:				965	965				
Field Id 5956		Field Name LIBERTY HILL							
Oper Id R3800		Operator RANGE LOUISIANA OPERATING, LLC							
Luw	Luw/Well Name	Well No.	Well Serial	Allowable	Potential	Pool	Acreage	Remarks	
614871	CV RA SUA;MARTIN TIMBER 9	001	232854	364	48				
614871	CV RA SUA;LA MINERALS ETAL 9	001-ALT	237207	0	316				
615292	CV RA SUF;LA MINERALS ETAL 8	001	237300	40	40				
615531	CV RA SUX;LA MINERALS ETAL 10	001	238644	207	207				


SONRIS/2000 Proration Schedule (GAS)

Report run on: Jun 27, 2018 7:47 AM

For Date Range : 01 Jul, 2018

Thru

31 Dec, 2018



District 6 SHREVEPORT									
Field Id 5956 Field Name LIBERTY HILL									
					Field Total:		611		611
Field Id 5996 Field Name LISBON									
Oper Id 1133 Operator CARUTHERS PRODUCING CO., INC.									
Luw	Luw/Well Name	Well No.	Well Serial	Allowable	Potential	Pool	Acreage	Remarks	
303158	BURGESS-SIMMONS	002	68445	280	280				
Oper Id 1950 Operator VERNON E. FAULCONER, INC.									
Luw	Luw/Well Name	Well No.	Well Serial	Allowable	Potential	Pool	Acreage	Remarks	
606193	TV RA SUA;E BENNETT ET AL 23-8	001D	157786	100	100	9296-9320			
611954	BS SUN;MASSEY ETAL 25-7	001	217608	83	83				
612048	BS SU79;VAUGHN 25-15	001	218179	47	47				
612143	BS SUQ2;MCDONALD 26-13	001	218754	0			8810-52		
612365	BS SUG;DIRECTIONS INC 19-14	001	220045	34	34		8495-8548		
613756	BS SUE;OSIE CARTER 14-16	001	99118	0			8374-8546		
Oper Id 4387 Operator PAR MINERALS CORPORATION									
Luw	Luw/Well Name	Well No.	Well Serial	Allowable	Potential	Pool	Acreage	Remarks	
601604	BS SUE;PATTON	001-ALT	221984	40	40				
611960	MIDD CV RB SUA;LAWCO KILLGORE	001	217284	70	70		8700-03		
Oper Id 5153 Operator PAN- OK PRODUCTION COMPANY									
Luw	Luw/Well Name	Well No.	Well Serial	Allowable	Potential	Pool	Acreage	Remarks	
603529	VAUGHN SUC;NARCISSUS PATTON	001	28317	20	20				
Oper Id 60005 Operator INDIGO MINERALS LLC									
Luw	Luw/Well Name	Well No.	Well Serial	Allowable	Potential	Pool	Acreage	Remarks	
303163	VUA;KING A	001	146740	52	52		8160-8234		
Oper Id A1760 Operator AETHON ENERGY OPERATING LLC									
Luw	Luw/Well Name	Well No.	Well Serial	Allowable	Potential	Pool	Acreage	Remarks	
604865	SMK A RA SUB;SHRINERS HOSPITAL	A-1	144518	220	220				
612696	MIDD CV RA SUD;KING HEIRS	001	222189	20	20				
Oper Id C047 Operator CYPRESS OPERATING INC.									
Luw	Luw/Well Name	Well No.	Well Serial	Allowable	Potential	Pool	Acreage	Remarks	
601618	BS SUHH;CARTER EST 10	1-ALT	223301	0		8600-06			
607594	SMK A RB SUB;W F PATTERSON	001	175164	141	141				
607595	SMK A RB SUC;MEADOWS	001	169444	28	28				
610146	BS SUTT;HARPER F	001	199156	10	10		8516-8706		
Oper Id C332 Operator COMSTOCK OIL & GAS- - LA, LLC									
Luw	Luw/Well Name	Well No.	Well Serial	Allowable	Potential	Pool	Acreage	Remarks	
611970	BS SU68;KING	004-ALT	221065	47	47				
612148	BS SU67;DOWLING-MCFADDEN	001	218694	10	10				
612152	BS SU74;GILBERT	001-ALT	220826	14	14				
612178	BS SU66;KILLGORE	001	218954	16	16				


SONRIS/2000 Proration Schedule (GAS)

Report run on: Jun 27, 2018 7:47 AM


For Date Range : 01 Jul, 2018

Thru

31 Dec, 2018



District 6 SHREVEPORT								
Field Id 5996		Field Name LISBON						
Oper Id D093		Operator D&S OIL & GAS OPERATORS, INC.						
<i>Luw</i>	<i>Luw/Well Name</i>	<i>Well No.</i>	<i>Well Serial</i>	<i>Allowable</i>	<i>Potential</i>	<i>Pool</i>	<i>Acreage</i>	<i>Remarks</i>
601617	BS SUM;VAUGHAN ESTATE	001	218599	65	65			
601622	BS SUZ;CARUTHERS ETAL	001	219768	45	45			
601626	BS SUAA;JEWEL ENGLISH ESTATE	001	220106	60	60			
612174	BS SU81;BEAN ESTATE	001	218927	90	30			
612174	BS SU81;FOWLER ESTATE	002-ALT	231271	0	60			
612220	BS SU80;J J HENRY HEIRS	001	219373	10	10			
612354	BS SU82;GREENE 32	001-ALT	231108	20	20			
612368	BS SU83;J J TIPPETT HEIRS	002-ALT	232519	45	45			
Oper Id E081		Operator EXCEL OPERATING CORPORATION						
<i>Luw</i>	<i>Luw/Well Name</i>	<i>Well No.</i>	<i>Well Serial</i>	<i>Allowable</i>	<i>Potential</i>	<i>Pool</i>	<i>Acreage</i>	<i>Remarks</i>
613729	SX SUQ;GIBSON	001	227976	0	0			
613833	U HA RA SUA;MITCHAM HEIRS	1	224505	145	145	9768-10071		
613915	U HA RA SUB;W H THOMPSON ETAL	001	228798	110	110	10027-71		
Oper Id P289		Operator PETRO-CHEM OPERATING COMPANY, INC.						
<i>Luw</i>	<i>Luw/Well Name</i>	<i>Well No.</i>	<i>Well Serial</i>	<i>Allowable</i>	<i>Potential</i>	<i>Pool</i>	<i>Acreage</i>	<i>Remarks</i>
612138	BS SUB;TD MEADOWS EST 13	002	247503	19	19	8374-8560		
615505	SMK A RA SUM;MEADOWS ESTATE 18	001	238634	229	229	10272-10453		
615505	SMK A RA SUM;MEADOWS ESTATE 18	003-ALT	242329	0	0	10272-10453		
616013	SMK A RA SUN;TD MEADOWS EST 13	001	240623	53	53			
616237	SMK A RA SUO;DUKE ESTATE 12	001	240852	79	79	10352-368		
617514	SMK A RA SUF;THISTLELANDS 17	001	245094	218	218	10574-598		
617555	SMK A RA SUP;NAB NAT 8	001	245501	38	38	10436-10635		
617785	SMK A RA SUS;DOSS 30	001	248603	36	36	10685-10705		
Oper Id R3800		Operator RANGE LOUISIANA OPERATING, LLC						
<i>Luw</i>	<i>Luw/Well Name</i>	<i>Well No.</i>	<i>Well Serial</i>	<i>Allowable</i>	<i>Potential</i>	<i>Pool</i>	<i>Acreage</i>	<i>Remarks</i>
612640	BS SUI;DREWETT	001	221864	142	96			
612640	BS SUI;W W BENNETT 23	001-ALT	242855	0	46			
617084	HALL SUK;F M LOWERY 23	001-ALT	242902	22	22	8368-8544		
Oper Id T182		Operator TANNER OIL, INC						
<i>Luw</i>	<i>Luw/Well Name</i>	<i>Well No.</i>	<i>Well Serial</i>	<i>Allowable</i>	<i>Potential</i>	<i>Pool</i>	<i>Acreage</i>	<i>Remarks</i>
603531	BS SUQ;DUKE A	001	27356	2	2	8330-80		
612694	MIDD CV RA SUE;MEADOWS	C-2	171370	131	131	8219-8234		
Oper Id W3440		Operator WAGON WHEEL ARKLATEX, LLC						
<i>Luw</i>	<i>Luw/Well Name</i>	<i>Well No.</i>	<i>Well Serial</i>	<i>Allowable</i>	<i>Potential</i>	<i>Pool</i>	<i>Acreage</i>	<i>Remarks</i>
609804	LI SMK A RC SU;STEWART A	001	200554	13	13			
Oper Id X004		Operator XTO ENERGY INC.						
<i>Luw</i>	<i>Luw/Well Name</i>	<i>Well No.</i>	<i>Well Serial</i>	<i>Allowable</i>	<i>Potential</i>	<i>Pool</i>	<i>Acreage</i>	<i>Remarks</i>
601570	SX SUI; M.B. MITCHAM	001D	131919	93	93			
601583	H'VLE B SUE;HARRELL	B1	34413	32	32	10178-236		
601589	H'VLE A SUD; FLURRY	001D	128306	61	61		320.000	



SONRIS/2000 Proration Schedule (GAS)

Report run on: Jun 27, 2018 7:47 AM

For Date Range : 01 Jul, 2018

Thru

31 Dec, 2018

District 6 SHREVEPORT									
Field Id 5996		Field Name LISBON							
Oper Id X004		Operator XTO ENERGY INC.							
Luw	Luw/Well Name	Well No.	Well Serial	Allowable	Potential	Pool	Acreage	Remarks	
601597	L HOSS SUG;KING	001	137672	1	1	6224-30			
Field Total:				2,991	2,991				
Field Id 6028		Field Name LISBON, WEST							
Oper Id C047		Operator CYPRESS OPERATING INC.							
Luw	Luw/Well Name	Well No.	Well Serial	Allowable	Potential	Pool	Acreage	Remarks	
603533	HAY SUA;LANEY	001	61465	31	31				
609852	CV RA SUM;AYCOCK A	001	71353	24	19				
609852	CV RA SUM;HENRY 16	1-ALT	223341	0	5	8464-8666			
610041	CV RA SUP;THOMAS KILLGORE	001-ALT	63572	0	24				
610041	CV RA SUP;KILLGORE E	001	206409	113	15				
610041	CV RA SUP;KILLGORE ET AL 21	001-ALT	222486	0	9				
610041	CV RA SUP;BURSEY ETAL 21	001-ALT	225517	0	65				
610672	CV RA SUC;A G KILLGORE C	001-ALT	56430	22	22				
Oper Id C332		Operator COMSTOCK OIL & GAS- - LA, LLC							
Luw	Luw/Well Name	Well No.	Well Serial	Allowable	Potential	Pool	Acreage	Remarks	
612284	CV RA SUS;JOHNSON	001-ALT	221066	20	18				
612284	CV RA SUS;KILGORE	001-ALT	221067	0	2				
Oper Id E081		Operator EXCEL OPERATING CORPORATION							
Luw	Luw/Well Name	Well No.	Well Serial	Allowable	Potential	Pool	Acreage	Remarks	
612212	CV RA SUN;OAKES ET AL	001	219256	12	12				
Oper Id R135		Operator RELIANCE ENERGY, L.L.C.							
Luw	Luw/Well Name	Well No.	Well Serial	Allowable	Potential	Pool	Acreage	Remarks	
614384	CV RA SUD;HEMPHILL 12	001	231158	2	2				
614486	CV RA SUH;HEMPHILL 13	001	232257	120	80				
614486	CV RA SUH;DESHA ETAL	001-ALT	235856	0	40				
Oper Id R185		Operator RABALAIS OIL AND GAS, INC.							
Luw	Luw/Well Name	Well No.	Well Serial	Allowable	Potential	Pool	Acreage	Remarks	
608229	CV RA SUC;DORTON 11	001-ALT	229679	164	139				
608229	CV RA SUC;HEMPHILL 11	001-ALT	231205	0	25				
Field Total:				508	508				
Field Id 6156		Field Name LOGANSFORT							
Oper Id 60005		Operator INDIGO MINERALS LLC							
Luw	Luw/Well Name	Well No.	Well Serial	Allowable	Potential	Pool	Acreage	Remarks	
303184	VUA;H G ANTHONY	001	180052	97	97				
615030	HA RA SUC;MWILLIAMS SR 2-11 HC	002-ALT	249970	22,446	22,446				

SONRIS/2000 Proration Schedule (GAS)


Report run on: Jun 27, 2018 7:47 AM

For Date Range : 01 Jul, 2018

Thru

31 Dec, 2018

District 6		SHREVEPORT		Field Name LOGANSPOINT					
Field Id	6156	Field Name	LOGANSPOINT						
Oper Id	60005	Operator	INDIGO MINERALS LLC						
Luw	Luw/Well Name	Well No.	Well Serial	Allowable	Potential	Pool	Acreage	Remarks	
615470	CV RA SUX;FUNSTON LAND INC 1	001	238868	3,094	18				
615470	CV RA SUX;MARAK PARTNERSHIP 1H	001-ALT	241265	0	238				
615470	CV RA SUX;FUNSTON LAND INC 1 H	001-ALT	245413	0	502	10297-14507			
615470	CV RA SUX;EDWARDS 1 H	001-ALT	247088	0	629	10294-14574			
615470	CV RA SUX;EDWARDS 1 H	002-ALT	247089	0	653	10321-14671			
615470	CV RA SUX;EDWARDS 1 H	003-ALT	247090	0	636	10240-14610			
615470	CV RA SUX;EDWARDS 1 H	004-ALT	247091	0	418	10689-14591			
615597	HA RA SUS;CHKROYALTY 15-11-15H	001	239345	92	92				
615625	HA RA SUQ;BLACKSTONE 25-11-15H	001	239083	300	300	11395-16115			
615626	HA RA SUP;MARTINEZ 14-11-15 H	001	239259	441	441	11329-15754			
615664	HA RA SUO;JUSTICE 13-11-15 H	001	239344	147	147	11262-15693			
615680	HA RA SUA;MARTINEZ 11-11-15 H	001	239287	309	309	11319-15874			
615683	HA RA SUM;BLACKSTONE 23-11-15H	001	239373	227	227	11396-15935			
615770	HA RA SUT;BLACKSTONE 26-11-15H	001	239343	510	510				
615789	HA RA SUW;WEYERHSR 36-11-15 H	001	239567	384	384				
615798	HA RA SUR;BLACKSTONE 27-11-15H	001	239084	396	396				
615814	HA RA SUZ;BLACKSTONE 20-11-15H	001	239478	314	314				
615815	HA RA SUV;SPEARS 35-11-15 H	001	239544	119	119				
615833	HA RA SUL;MARR 22-11-15-H	002	240178	143	143	11315-15676			
615839	HA RA SUBB;LABOKAY 24-11-15 H	001	239737	344	344				
615864	HA RA SUD;FUNSTON LANC INC 1 H	002	239885	535	535	11528-16199			
615871	HA RA SUF;ATWOOD 11-2 HC	001-ALT	249967	36,915	16,963				
615871	HA RA SUF;ATWOOD 11-2 HC	002-ALT	249968	0	19,231				
615873	CV RA SUO;ATWOOD 12	001	238675	3,066	19				
615873	CV RA SUO;FUNSTON LAND INC 12H	001-ALT	244127	0	740	10383-14651			
615873	CV RA SUO;EDWARDS 12 H	001-ALT	247084	0	648				
615873	CV RA SUO;EDWARDS 12 H	002-ALT	247085	0	618				
615873	CV RA SUO;EDWARDS 12 H	003-ALT	247086	0	514				
615873	CV RA SUO;EDWARDS 12 H	004-ALT	247087	0	527				
615915	HA RA SUCC; MARK MURPHREY	002	240003	188	188	11361-15761			
615930	HA RA SUC;J GAMBLE JR 2	002	240035	36,701	209				
615930	HA RA SUC;MWILLIAMS SR 2-11 HC	001-ALT	250076	0	14,571				
615931	HA RA SUB;M E TURNER 3	001	240017	121	121	6796-11467			
616055	CV RA SUN;SLEDGE ETAL 11	001	239120	2,090	220				
616055	CV RA SUN;G BREFFEILH 11 H	001-ALT	243940	0	1,240	10475-14762			
616055	CV RA SUN;ATWOOD 11 H	001-ALT	244027	0	630	10449-13880			
616110	HA RA SUE;CURRY 12-12-16 H	001	240509	760	760	11663-15671			
616198	HA RA SUGG;FULMER 8-11-15 H	001	240309	256	256	11433-15293			
616230	HA RA SUU;HARTSBLUFF 34-11-15H	001	239298	344	344				
616295	HA RA SUFF;CHK LA 17-11-15 H	001	240602	457	457				
616428	CV RA SUY;J GAMBLE JR 2	001	239269	786	68				
616428	CV RA SUY;M WILLIAMS SR 2 H	001-ALT	243680	0	718				
616487	HA RA SUII;BLKSTONE 21-11-15 H	001	240326	303	303				
616500	CV RA SUZ;GUY FAMILY REV TR 3	001	238880	1,771	176				
616500	CV RA SUZ;D STONE 3 H	001-ALT	242208	0	736	10520-13996			
616500	CV RA SUZ;M E TURNER ETAL 3 H	001-ALT	244012	0	859	10527-14296			




SONRIS/2000 Proration Schedule (GAS)

Report run on: Jun 27, 2018 7:47 AM

For Date Range : 01 Jul, 2018

Thru 31 Dec, 2018

District 6		SHREVEPORT									
Field Id	6156	Field Name	LOGANSPO								
Oper Id	60005	Operator	INDIGO MINERALS LLC								
Luw	Luw/Well Name	Well No.	Well Serial	Allowable	Potential	Pool	Acreage	Remarks			
616668	HA RA SUHH;MCCOY 4-11-15 H	001	240929	285	285						
616929	HA RA SUDD;BOOKER 28-11-15 H	001	241127	416	416	11493-17045					
617119	HA RA SUTT;FISHER 7-12-15 H	001	242406	41,946	2,323						
617342	HA RA SU62;CLLLC 28-12-15 H	001	243421	440	440	11427-15602					
617537	HA RA SU61;HARDY 29-12-15 H	001	244385	409	409	11555-15411					
Oper Id	6962	Operator	VISTA RESOURCES, LLC								
Luw	Luw/Well Name	Well No.	Well Serial	Allowable	Potential	Pool	Acreage	Remarks			
601847	PET SUP;GARRETT	001	40943	45	45	6010-68					
Oper Id	A4382	Operator	AMPLIFY ENERGY OPERATING LLC								
Luw	Luw/Well Name	Well No.	Well Serial	Allowable	Potential	Pool	Acreage	Remarks			
601856	PET SUR;HUB B	001	176282	0	57			NO DT1			
601857	PET SUS;MCCOY B	001-ALT	217379	0	85			NO DT1			
601857	PET SUS;MCCOY D	001-ALT	222853	0	42			NO DT1			
606854	HOSS SUX;MCCOY	001	168990	0	23			NO DT1			
607162	HOSS SUKK;E C BRYANT ETAL	001-ALT	225062	0	23			NO DT1			
607184	HOSS SUMM;W D ANDERSON ETAL	1-ALT	223858	0	0			NO DT1			
607184	HOSS SUMM;W D ANDERSON ETAL	2-ALT	224657	0	0			NO DT1			
607184	HOSS SUMM;J V CHRISTIAN	001-ALT	224813	0	25			NO DT1			
607246	HOSS SULL;LUMBER	002	175539	0	43			NO DT1			
607246	HOSS SULL;MCCOY C	001-ALT	218269	0	4			NO DT1			
607246	HOSS SULL;CHRISTIAN	001-ALT	222805	0	18			NO DT1			
607246	HOSS SULL;MCCOY B	002-ALT	222841	0	42			NO DT1			
614620	JAMES RA SUD;G E MOATS	001	233278	0	129			NO DT1			
614877	PET SU58;MCCOY	003-ALT	221344	0	45			NO DT1			
Oper Id	B348	Operator	BMR OIL & GAS, INC.								
Luw	Luw/Well Name	Well No.	Well Serial	Allowable	Potential	Pool	Acreage	Remarks			
610468	HOSS SUM;O E PRICE	001	209218	5	5	6303-6688					
Oper Id	B372	Operator	BHP BILLITON PETRO (KCS RESOURCES), LLC								
Luw	Luw/Well Name	Well No.	Well Serial	Allowable	Potential	Pool	Acreage	Remarks			
616201	HA RA SUKK;ANTHONY 12 H	001	240605	270	270						
Oper Id	B3780	Operator	BROOKSTON ENERGY, INC.								
Luw	Luw/Well Name	Well No.	Well Serial	Allowable	Potential	Pool	Acreage	Remarks			
600597	HOSS SUO;WILLIAMS ESTATE	001-ALT	139743	0	24						
600597	HOSS SUO;WARD	001	211482	506	100	7970-8578					
600597	HOSS SUO;DONA M GOLDEN ETAL	001-ALT	216859	0	36						
600597	HOSS SUO;DONA M GOLDEN ETAL	002-ALT	218211	0	51						
600597	HOSS SUO;WALLACE M COATS ETAL	001-ALT	218737	0	128	7655-8597					
600597	HOSS SUO;ELMO R MCMICHAEL ETAL	001-ALT	218842	0	50	6336-8565					
600597	HOSS SUO;VIRGINIA B BAKER ETAL	001-ALT	222861	0	78						
600597	HOSS SUO;CLYDE L GRIMSLEY ETAL	001-ALT	223126	0	39	6340-8664					
601691	HOSS SUN;F R ALSTON	001-ALT	132068	0	27	6514-8355					




SONRIS/2000 Proration Schedule (GAS)

Report run on: Jun 27, 2018 7:47 AM

For Date Range : 01 Jul, 2018

Thru 31 Dec, 2018

District 6		SHREVEPORT		Field Id 6156		Field Name LOGANSPORT		Operator BROOKSTON ENERGY, INC.		Pool	Acreage	Remarks
Luw	Luw/Well Name	Well No.	Well Serial	Allowable	Potential							
601691	HOSS SUN;F R ALSTON	002	215781	543	100							
601691	HOSS SUN;SMITH ETAL	001-ALT	218143	0	17							
601691	HOSS SUN;F R ALSTON	003-ALT	219131	0	13							
601691	HOSS SUN;S PRICE	001-ALT	219618	0	90	6292-8484						
601691	HOSS SUN;M HARDY ET AL	001-ALT	220874	0	123							
601691	HOSS SUN;M E GARRETT	1-ALT	223563	0	6	6322-8648						
601691	HOSS SUN;SMITH ETAL	2-ALT	224129	0	79							
601691	HOSS SUN;J GARRETT	001-ALT	224956	0	76							
601691	HOSS SUN;F R ALSTON	004-ALT	233265	0	12	6670-8580						
601692	HOSS SUI;PARK CIRCLE CO	001-ALT	213011	156	105							
601692	HOSS SUI;R C CRAWFORD 5	001-ALT	230663	0	51							
601694	HOSS SUC;DOW CHEMICAL	001	212892	631	256							
601694	HOSS SUC;CARROLL	001-ALT	218569	0	11							
601694	HOSS SUC;PAYNE	1-ALT	223256	0	75	6536-7021						
601694	HOSS SUC;F R ALSTON 11C	001-ALT	230662	0	95	7098-8602						
601694	HOSS SUC;THELMA J FULMER 12C	001-ALT	230667	0	122							
601694	HOSS SUC;F R ALSTON 11C	002-ALT	232188	0	72	7443-8597						
601853	PET SUQ;FLETCHER	A-1	39097	82	82				639.000			
603994	HOSS SUE;PGR BELL ET AL	001	141462	1,452	16							
603994	HOSS SUE;PACE	001-ALT	213230	0	133							
603994	HOSS SUE;M H PARKER	001-ALT	216857	0	12							
603994	HOSS SUE;VIRGINIA JOHNSON ETAL	001-ALT	218202	0	65							
603994	HOSS SUE;FRANCIS G ALSTON	001-ALT	218840	0	85							
603994	HOSS SUE;JAMES A PARRIS ET AL	001-ALT	219036	0	43							
603994	HOSS SUE;M BROWN	001-ALT	220786	0	86							
603994	HOSS SUE;ALLENE O SULLENDER	001-ALT	223125	0	1,012							
604127	HOSS SUP;FLETCHER	001	142367	431	29							
604127	HOSS SUP;WILLIAMS	001-ALT	211360	0	83							
604127	HOSS SUP;SAM W NATION	002-ALT	218339	0	24							
604127	HOSS SUP;B O FULMER ET AL	001-ALT	218738	0	15							
604127	HOSS SUP;PAULINE F ROBERTS ETA	001-ALT	218843	0	88	6434-8648						
604127	HOSS SUP;M E FLETCHER	001-ALT	220222	0	25							
604127	HOSS SUP;ROBERT J STEWART	001-ALT	222722	0	35	6395-8694						
604127	HOSS SUP;W C RICE	001-ALT	225109	0	101	7104-8673						
604127	HOSS SUP;G N CRANOR	001-ALT	225877	0	31	6508-8683						
604284	HOSS SUJJ;PETERS	001	144520	626	44							
604284	HOSS SUJJ;J W CARAWAY	001-ALT	216858	0	21							
604284	HOSS SUJJ;JUANITA M PACE ETAL	001-ALT	218378	0	78							
604284	HOSS SUJJ;ALBERT ROBINSON ETAL	002-ALT	219306	0	48	6426-7964						
604284	HOSS SUJJ;ALBERT ROBINSON ETAL	001-ALT	219307	0	36							
604284	HOSS SUJJ;L P CARAWAY ETAL 23	001-ALT	220202	0	65							
604284	HOSS SUJJ;L P CARAWAY ETAL 23	002-ALT	220748	0	97							
604284	HOSS SUJJ;PETERS	002-ALT	222720	0	22							
604284	HOSS SUJJ;J W CARAWAY	002-ALT	225107	0	41	6407-8693						
604284	HOSS SUJJ;L P CARAWAY ETAL 23	003-ALT	225884	0	93	6563-8756						
604284	HOSS SUJJ;L P CARAWAY ETAL 23	004-ALT	232831	0	81	6519-8859						



SONRIS/2000 Proration Schedule (GAS)


Report run on: Jun 27, 2018 7:47 AM

For Date Range : 01 Jul, 2018

Thru

31 Dec, 2018

District 6		SHREVEPORT									
Field Id	6156	Field Name	LOGANSPORT								
Oper Id	B3780	Operator	BROOKSTON ENERGY, INC.								
Luw	Luw/Well Name	Well No.	Well Serial	Allowable	Potential	Pool	Acreage	Remarks			
608804	HOSS SUDD;MELISSA E GARRETT	001-ALT	219276	107	46	6349-7678					
608804	HOSS SUDD;LAMAR P CARAWAY ETAL	001-ALT	219305	0	7						
608804	HOSS SUDD;H A GARRETT	1-ALT	223295	0	54	6613-8530					
609374	HOSS SUCC;G J CARAWAY ETAL	001-ALT	218377	349	34	6403-8550					
609374	HOSS SUCC;G J CARAWAY ETAL	002-ALT	218838	0	41						
609374	HOSS SUCC;E C ROBINSON JR ETAL	001-ALT	218839	0	70						
609374	HOSS SUCC;JACK R GAMBLE JR ETA	001-ALT	219304	0	46	6357-8598					
609374	HOSS SUCC;JAMES A PACE ET AL	001-ALT	219573	0	20						
609374	HOSS SUCC;JACK R GAMBLE JR ETA	002-ALT	220849	0	48						
609374	HOSS SUCC;HAROLD C PRICE ETAL	1-ALT	223448	0	35	6348-8664					
609374	HOSS SUCC;JACK R GAMBLE JR ETA	003-ALT	233251	0	55	6555-8704					
609878	HOSS SUBB;BOBBY C BOWDEN ETAL	001-ALT	218376	392	37						
609878	HOSS SUBB;B G DOUCIERE ETAL	002-ALT	219302	0	12	6409-7682					
609878	HOSS SUBB;B G DOUCIERE ETAL	003-ALT	219572	0	51						
609878	HOSS SUBB;B G DOUCIERE ETAL	004-ALT	220226	0	2						
609878	HOSS SUBB;GEORGIA MITCHELL	001-ALT	222863	0	10						
609878	HOSS SUBB;B G DOUCIERE ETAL	5-ALT	223447	0	39	6400-8708					
609878	HOSS SUBB;B G DOUCIERE ETAL	006-ALT	224934	0	55	6401-8664					
609878	HOSS SUBB;B G DOUCIERE ETAL	007-ALT	225878	0	41	6413-8732					
609878	HOSS SUBB;B G DOUCIERE ETAL	008-ALT	232425	0	145	6584-8676					
614372	CV RA SUL;W W FINCHER 23	001	231292	41	41	7917-10196					
Oper Id	C047	Operator	CYPRESS OPERATING INC.								
Luw	Luw/Well Name	Well No.	Well Serial	Allowable	Potential	Pool	Acreage	Remarks			
606742	HOSS SUT;CREST NAT ETAL 28	001-ALT	234591	48	21						
606742	HOSS SUT;WHITTEN 28	001-ALT	234802	0	27	655835-7903					
607340	HOSS SUS;SHIREY 29	001-ALT	234484	68	16						
607340	HOSS SUS;RUTHERFORD 29	001-ALT	236410	0	52	7505-7812					
Oper Id	C332	Operator	COMSTOCK OIL & GAS- - LA, LLC								
Luw	Luw/Well Name	Well No.	Well Serial	Allowable	Potential	Pool	Acreage	Remarks			
306852	JENKINS	001	236029	75	75						
606446	L GR RA SUC;F L GALBREATH	003	165049	246	246						
606756	HOSS SUAA;NORWOOD	001	219993	859	13						
606756	HOSS SUAA;WHITTEN	001-ALT	222208	0	40						
606756	HOSS SUAA;NORWOOD	003-ALT	227544	0	28						
606756	HOSS SUAA;NORWOOD A	002-ALT	232575	0	6	6504-7926					
606756	HOSS SUAA;NORWOOD	004-ALT	234529	0	383						
606756	HOSS SUAA;HORN A	001-ALT	234960	0	69	6584-8830					
606756	HOSS SUAA;MOSLEY	001-ALT	234961	0	5	6502-8644					
606756	HOSS SUAA;VALMAC	001-ALT	234962	0	150						
606756	HOSS SUAA;VALMAC	002-ALT	234963	0	165						
607099	L GR RA SUII;ATKINS	001	168138	79	79						
607437	CV RA SUE;N T POWELL JR	002	236120	550	60						
607437	CV RA SUE;SPRAGGINS	001-ALT	236304	0	43						
607437	CV RA SUE;N T POWELL JR A	003-ALT	236662	0	115	6656-9292					



SONRIS/2000 Proration Schedule (GAS)


Report run on: Jun 27, 2018 7:47 AM

For Date Range : 01 Jul, 2018

Thru

31 Dec, 2018

District 6 SHREVEPORT		Field Name LOGANSPORT						
Field Id	6156	Field Name	LOGANSPORT					
Oper Id	C332	Operator	COMSTOCK OIL & GAS- - LA, LLC					
Luw	Luw/Well Name	Well No.	Well Serial	Allowable	Potential	Pool	Acreage	Remarks
607437	CV RA SUE;MIDDLETON	002-ALT	238465	0	121	6772-9474		
607437	CV RA SUE;N T POWELL JR A	004-ALT	239171	0	211	6581-9498		
610553	HOSS SU53;LENA CREWS	003-ALT	235775	47	47	6656-8875		
610629	HOSS SUFF;CURRY A	001-ALT	234028	228	23	6741-8720		
610629	HOSS SUFF;MIDDLETON	001-ALT	234732	0	205			
610676	HOSS SUHH;A D COBB SR ETAL	003-ALT	222092	257	203			
610676	HOSS SUHH;BOGLE 24	002-ALT	235408	0	29	6412-8756		
610676	HOSS SUHH;BOGLE 24	001-ALT	236523	0	25	6520-8776		
612193	HOSS SUXX;THELMA NASH	004-ALT	235474	32	32	6544-8780		
615176	CV RA SUJ;LENA CREWS	004	236994	361	90			
615176	CV RA SUJ;D A JOHNSON	001-ALT	237832	0	92	6496-9636		
615176	CV RA SUJ;ROBERT CREWS	002-ALT	237833	0	47			
615176	CV RA SUJ;LENA CREWS	005-ALT	238085	0	132	6626-9640		
615243	CV RA SUU;THELMA NASH	005-ALT	237488	701	106	6542-9810		
615243	CV RA SUU;PACE ESTATE	004	237560	0	112			
615243	CV RA SUU;PACE ESTATE	005-ALT	238467	0	130	6532-9454		
615243	CV RA SUU;PACE ESTATE	006-ALT	238468	0	95	6544-9390		
615243	CV RA SUU;PACE ESTATE	007-ALT	238469	0	67			
615243	CV RA SUU;THELMA NASH	006-ALT	238470	0	191	6510-9533		
615244	CV RA SUV;CARAWAY ESTATE	002-ALT	236663	352	80	6602-9439		
615244	CV RA SUV;ADAMS	001-ALT	237897	0	50			
615244	CV RA SUV;THELMA NASH	007-ALT	238451	0	72			
615244	CV RA SUV;PACE 20	001-ALT	238452	0	150			
615347	HA RA SUA;ROBERT CREWS	001	237258	6,370	32	11425-67		
615347	HA RA SUA;ROBERT CREWS	003-ALT	237465	0	199			
615347	HA RA SUA;COLLINS LA 15 HZ	002-ALT	239849	0	884			
615347	HA RA SUA;ROBERT CREWS 15 HZ	001-ALT	243848	0	660			
615347	HA RA SUA;CLAYBROOK 15 HZ	002-ALT	249846	0	4,595			
615403	CV RA SUK;HORN B	001	236934	69	69	7182-9692		
615781	HA RA SUN;CARAWAY ESTATE HZ	003	239508	4,088	246	11338-15325		
615781	HA RA SUN;PACE 20 HZ	001-ALT	241319	0	489			
615781	HA RA SUN;JAMES PACE 19 HZ	001-ALT	241427	0	282	11040-15441		
615781	HA RA SUN;PACE 20 HZ	002-ALT	242877	0	350	11445-15877		
615781	HA RA SUN;JAMES PACE 19 HZ	003-ALT	243120	0	390			
615781	HA RA SUN;JAMES PACE 19 HZ	004-ALT	243317	0	395	11800-16101		
615781	HA RA SUN;WAYNESTELLA RLT 20HZ	001-ALT	243419	0	353	11764-16202		
615781	HA RA SUN;WAYNESTELLA RLTY20HZ	002-ALT	243420	0	305			
615781	HA RA SUN;MATTHEWS 20 HZ	001-ALT	243441	0	310	11455-15806		
615781	HA RA SUN;MATTHEWS 20 HZ	002-ALT	243442	0	380	11592-15943		
615781	HA RA SUN;JAMES PACE 20 HZ	001-ALT	243744	0	389	11445-15915		
615797	HA RA SUK;COLLINS LA 10 HZ	001	240051	1,208	488			
615797	HA RA SUK;ROBERT CREWS 10 HZ	001-ALT	240789	0	720	11937-16322		
616120	HA RA SUN;CARAWAY EST 20-29 HC	001-ALT	249296	2,741	2,940			
616305	HA RA SUYY;FAGLIE ETAL 30	001	240913	4,384	424			
616305	HA RA SUYY;GRANTHAM ETAL 30	001-ALT	241242	0	457	11425-15478		
616305	HA RA SUYY;GRANTHAM ETAL 30	002-ALT	241243	0	280	11471-15866		



SONRIS/2000 Proration Schedule (GAS)


Report run on: Jun 27, 2018 7:47 AM

For Date Range : 01 Jul, 2018

Thru

31 Dec, 2018

District 6 SHREVEPORT								
Field Id 6156		Field Name LOGANSPORT						
Oper Id C332		Operator COMSTOCK OIL & GAS- - LA, LLC						
Luw	Luw/Well Name	Well No.	Well Serial	Allowable	Potential	Pool	Acreage	Remarks
616612	HA RA SUQQ;NT POWELL JR A 28HZ	001	241757	6,207	892	11265-15246		
616612	HA RA SUQQ;NT POWELL JR A 28HZ	002-ALT	250052	0	5,315			
616704	JETER SU61;PACE	001-ALT	209737	18	18	4986-5020		
616706	HA RA SU58;HEARD 18 HZ	001	240825	17,066	1,080	11705-16101		
616706	HA RA SU58;NASH 18 HZ	001-ALT	241661	0	1,150			
616706	HA RA SU60;NASH 19-18 HC	001-ALT	249808	0	7,980			
616706	HA RA SU60;NASH 19-18 HC	002-ALT	249809	0	8,400			
616771	HA RA SUH;PACE 17 HZ	001-ALT	241421	0	1,260			
616801	HA RA SUVV;FURLOW 24 HZ	001	242151	18,954	6,994			
616801	HA RA SUXX;BILLINGSLEY 25-24HC	001	249606	0	10,700			
616801	HA RA SUXX;FURLOW 25-24 HC	001-ALT	249841	0	6,988			
616893	HA RA SU60;COBB 19 HZ	001	241723	2,064	520	11716-16219		
617060	HA RA SURR;JOHNSON 22 HZ	001	240771	3,318	350			
617060	HA RA SURR;WHITTEN 22 HZ	001-ALT	241322	0	318			
617060	HA RA SURR;JOHNSON 22 HZ	002-ALT	242319	0	410			
617060	HA RA SURR;JOHNSON 22 HZ	003-ALT	242330	0	320			
617060	HA RA SURR;WHITTEN 22 HZ	002-ALT	242476	0	560	11447-15888		
617060	HA RA SURR;WHITTEN 22 HZ	003-ALT	242477	0	440	11376-15743.5		
617060	HA RA SURR;WHITTEN 22 HZ	004-ALT	242840	0	490	11640-15801.5		
617060	HA RA SURR;WHITTEN 22 HZ	005-ALT	242841	0	430	7181		
617642	PET SU60;CARAWAY ESTATE	001	219406	11	11			
617953	HA RA SUXX;			10,396	0			
617954	HA RA SUXX;FURLOW 25-36 HC	001-ALT	249840	2,082	6,750			
617990	HA RA SUYY;GRANTHAM 30-31 HC	001-ALT	249922	3,029	6,252			
Oper Id C415		Operator C6 OPERATING, L.L.C.						
Luw	Luw/Well Name	Well No.	Well Serial	Allowable	Potential	Pool	Acreage	Remarks
610194	PET RA SU54;COBB	07D-ALT	207757	59	44			
610194	PET RA SU54;LEE	001-D	210918	0	15			
610195	L GR RA SU84;COBB	004	206045	135	135	3888-94		
Oper Id E4161		Operator ENSIGHT IV ENERGY MANAGEMENT, LLC						
Luw	Luw/Well Name	Well No.	Well Serial	Allowable	Potential	Pool	Acreage	Remarks
601688	HOSS SUA;BILLINGSLEY A	002-ALT	200139	0	126			
601688	HOSS SUA;ODOM B	001	212761	796	178			
601688	HOSS SUA;FROST LUMBER IND	003-ALT	220064	0	7			
601688	HOSS SUA;BILLINGSLEY C	1-ALT	224072	0	16			
601688	HOSS SUA;BILLINGSLEY C	002-ALT	226461	0	31			
601688	HOSS SUA;FROST LUMBER IND	005-ALT	236484	0	166			
601688	HOSS SUA;BILLINGSLEY C	003-ALT	236613	0	164			
601688	HOSS SUA;THELMA FULMER 1	001-ALT	236937	0	108			
601689	HOSS SUF;FLETCHER A	001-ALT	135878	316	9			
601689	HOSS SUF;HILL B	001-ALT	206343	0	27			
601689	HOSS SUF;HARRIS A	1-ALT	224124	0	127			
601689	HOSS SUF;WILLIAMS HEIRS	001-ALT	236614	0	153			
601690	HOSS SUG;A W WELLS	002-ALT	206951	11	11			



SONRIS/2000 Proration Schedule (GAS)


Report run on: Jun 27, 2018 7:47 AM

For Date Range : 01 Jul, 2018

Thru

31 Dec, 2018

District 6		SHREVEPORT		Field Name		LOGANSPORT					
Field Id		6156		Operator		ENSIGHT IV ENERGY MANAGEMENT, LLC					
Oper Id		E4161									
Luw	Luw/Well Name	Well No.	Well Serial	Allowable	Potential	Pool	Acreage	Remarks			
601693	HOSS SUB;M E WILLIAMS	001-ALT	119390	174	22						
601693	HOSS SUB;FROST LUMBER IND	004-ALT	220114	0	51						
601693	HOSS SUB;C B BILLINGSLEY	1-ALT	224069	0	79						
601693	HOSS SUB;CRAWFORD	001-ALT	226137	0	330						
601808	JETER SUB;P G R BELL	001	29486	33	33	4877-5000					
601811	JETER SUF;MAE FLETCHER	001	28110	31	31		640.000				
601812	JETER SUG;FROST-BILLINGSLEY	001	25450	5	5						
601819	JETER SUM;J O PACE	001D	46708	300	300						
601822	JETER SUP;A W WELLS	003	27808	392	392						
601824	PET SUB;P G R BELL	002	47975	118	118	5975-6056					
601827	PET SUD;S H COX	002	62622	27	27		694.000				
601828	PET SUE;MAE FLETCHER	002	47527	88	88						
601829	PET SUG;FROST-BILLINGSLEY	002	51089	260	260						
601830	PET SUF;FROST LUMBER IND A	003	182538	98	98	5944-6140					
601831	PET SUH;D P FURLOW	001	30077	730	730	5974-6022					
601833	PET SUJ;HOLLINGSWORTH	003-ALT	189281	99	99						
604489	HOSS SUQ;FURLOW B	002-ALT	147423	72	3						
604489	HOSS SUQ;PACE A	001-ALT	215172	0	39						
604489	HOSS SUQ;FURLOW B	003	216795	0	5						
604489	HOSS SUQ;COBB B	001-ALT	222173	0	11						
604489	HOSS SUQ;BILLINGSLEY D	1-ALT	224169	0	9						
604489	HOSS SUQ;MITCHELL	001-ALT	225578	0	1						
604489	HOSS SUQ;REGISTER	001-ALT	225579	0	3						
604489	HOSS SUQ;CREECH ETAL 25	001-ALT	237043	0	1						
605891	HOSS SUR;COBB	2-ALT	224627	16	16						
610467	HOSS SUD;FROST LUMBER IND	002	208989	10	3						
610467	HOSS SUD;T J GANNON	1-ALT	224596	0	7						
612563	L GR RA SU88;OXY USA INC	001-D	220770	22	22						
617699	MPT RC SUA;E O MORRIS	001	224754	19	19						
617777	JETER SU62;I D HILTON	001-ALT	224170	209	209						
Oper Id		F135		Operator		FRANKS OPERATING COMPANY, L.L.C.					
Luw	Luw/Well Name	Well No.	Well Serial	Allowable	Potential	Pool	Acreage	Remarks			
601696	HOSS SUZ;REGISTER ETAL	001-ALT	226539	158	158						
606672	CV RA SUB;PACE B	004-ALT	236607	863	115	7608-9694					
606672	CV RA SUB;PACE B	012-ALT	236694	0	97	6774-9719					
606672	CV RA SUB;PACE B	007-ALT	236767	0	382	7210-9810					
606672	CV RA SUB;PACE B	015-ALT	237966	0	92						
606672	CV RA SUB;PACE B	011-ALT	239202	0	177						
610671	HOSS SU54;LEE ETAL	001-ALT	230082	98	98						
614789	CV RA SUG;AVERETT	007	234123	489	169						
614789	CV RA SUG;D L HALL ETAL	003-ALT	235358	0	101						
614789	CV RA SUG;AVERETT	008-ALT	237065	0	81	8192-9960					
614789	CV RA SUG;AVERETT	11-ALT	238601	0	138						
614827	CV RA SUF;RAMSEY	001	234711	698	168						
614827	CV RA SUF;ADAMS ETAL	005-ALT	235943	0	138	7532-9454					



SONRIS/2000 Proration Schedule (GAS)

Report run on: Jun 27, 2018 7:47 AM

For Date Range : 01 Jul, 2018

Thru 31 Dec, 2018

District 6 SHREVEPORT								
Field Id 6156 Field Name LOGANSPORT								
Oper Id F135 Operator FRANKS OPERATING COMPANY, L.L.C.								
<i>Luw</i>	<i>Luw/Well Name</i>	<i>Well No.</i>	<i>Well Serial</i>	<i>Allowable</i>	<i>Potential</i>	<i>Pool</i>	<i>Acreage</i>	<i>Remarks</i>
614827	CV RA SUF;JM PACE ETAL 21	001-ALT	237532	0	146	6934-9662		
614827	CV RA SUF;BOUNDS ETAL	003-ALT	238597	0	121	7000-9602		
614827	CV RA SUF;LOBIANCO	001-ALT	238776	0	125			
615780	HA RA SUJ;GAMBLE 21 H	001	239942	1,182	511			
615780	HA RA SUJ;JOHNSON 21 H	001-ALT	241389	0	671			
615941	CV RA SUI;BARBER	001	237835	357	357	6610-9835		
616600	HA RA SUI;JOHNSON 16 H	001	241316	1,378	864			
616600	HA RA SUI;GAMBLE 16 H	001-ALT	242685	0	514	11830-16369		
617270	HA RA SU57;J D SAMPLE 13 H	001	243626	565	565	11466-16017		
617713	CV RA SUP;WILSON ETAL 13 H	001	246923	878	878	10044-14091		
Oper Id H192 Operator HARLETON OIL & GAS, INC.								
<i>Luw</i>	<i>Luw/Well Name</i>	<i>Well No.</i>	<i>Well Serial</i>	<i>Allowable</i>	<i>Potential</i>	<i>Pool</i>	<i>Acreage</i>	<i>Remarks</i>
601832	PET SUI;GANNON-FROST	001	25189	100	100			
Oper Id M313 Operator MARTINEAU PETROLEUM, INCORPORATED								
<i>Luw</i>	<i>Luw/Well Name</i>	<i>Well No.</i>	<i>Well Serial</i>	<i>Allowable</i>	<i>Potential</i>	<i>Pool</i>	<i>Acreage</i>	<i>Remarks</i>
607845	L GR RA SUB;E J RAMSEY	001	179849	10	10			
Oper Id W193 Operator WILL- DRILL OPERATING LLC								
<i>Luw</i>	<i>Luw/Well Name</i>	<i>Well No.</i>	<i>Well Serial</i>	<i>Allowable</i>	<i>Potential</i>	<i>Pool</i>	<i>Acreage</i>	<i>Remarks</i>
615262	CV RA SUT;COGSWELL 7	001	237661	551	353	6528-9793		
615262	CV RA SUT;LUEDTKE 7	001-ALT	238095	0	198			
Oper Id X004 Operator XTO ENERGY INC.								
<i>Luw</i>	<i>Luw/Well Name</i>	<i>Well No.</i>	<i>Well Serial</i>	<i>Allowable</i>	<i>Potential</i>	<i>Pool</i>	<i>Acreage</i>	<i>Remarks</i>
616713	HA RA SUUU;DOUCIERE 27 H	001	242149	1,900	1,900			
Field Total:				261,943	201,782			
Field Id 6220 Field Name LONGWOOD								
Oper Id 2706 Operator HUGHES SUPPLIES, INC.								
<i>Luw</i>	<i>Luw/Well Name</i>	<i>Well No.</i>	<i>Well Serial</i>	<i>Allowable</i>	<i>Potential</i>	<i>Pool</i>	<i>Acreage</i>	<i>Remarks</i>
303216	H A CUSHMAN	007	171274	25	25			
303218	LILLIAN M WASKOM A	004	142963	0	0			
Oper Id 60005 Operator INDIGO MINERALS LLC								
<i>Luw</i>	<i>Luw/Well Name</i>	<i>Well No.</i>	<i>Well Serial</i>	<i>Allowable</i>	<i>Potential</i>	<i>Pool</i>	<i>Acreage</i>	<i>Remarks</i>
614193	CV RA SUV;BEN COLEMAN ETAL 21	004-ALT	231476	13	26			
614274	CV RA SUR;WHEELER 16	001	231107	18	18			
614304	CV RA SUW;CONGER 22	001-ALT	232650	9	9			
614333	CV RA SUQ;MCMILLON 15	001-ALT	233398	5	5			
614354	CV RA SUP;SHARP 10	001-ALT	232730	2	2			
614408	HOSS RA SUUU;B COLEMAN ETAL 21	007	231995	9	9			
614446	CV RA SUGG;O'KEEFE 14	002-ALT	232815	1	1	8572-8724		

SONRIS/2000 Proration Schedule (GAS)


Report run on: Jun 27, 2018 7:47 AM

For Date Range : 01 Jul, 2018

Thru

31 Dec, 2018

District 6		SHREVEPORT							
Field Id	6220	Field Name	LONGWOOD						
Oper Id	60005	Operator	INDIGO MINERALS LLC						
Luw	Luw/Well Name	Well No.	Well Serial	Allowable	Potential	Pool	Acreage	Remarks	
614680	CV RA SUHH;SHARP 11	001	233283	44	44				
614691	CV RA SUII;ELLIOTT 12	001	233282	25	25	9311-9608			
Oper Id	A4382	Operator	AMPLIFY ENERGY OPERATING LLC						
Luw	Luw/Well Name	Well No.	Well Serial	Allowable	Potential	Pool	Acreage	Remarks	
608506	BOD RA SUQ;E T CURRIE A	009	183874	0	253	8246-58		NO DT1	
613605	HOSS RA SUH;CUSHMAN	002	173973	0	170	6007-24		NO DT1	
Oper Id	C332	Operator	COMSTOCK OIL & GAS- - LA, LLC						
Luw	Luw/Well Name	Well No.	Well Serial	Allowable	Potential	Pool	Acreage	Remarks	
605889	CV RA SUL;MONEYHAM	006	234823	4	4	9160-9426			
607930	HOSS RA SUFF;BAYLISS	001	177249	0	0				
608665	BOD RA SUT;MONEYHAN	004	167404	114	114				
610991	HOSS RA SUC;MONEYHAM	003-ALT	159817	26	26				
611039	HOSS RA SUI;E T CURRIE	001	34896	55	55				
611056	HOSS RA SUD;L W BRYSON	001-ALT	176422	6	6	00000000000000			
612914	HOSS RA SU70;M C LACOUR	001	183030	168	168				
614128	HOSS RA SUE;ISABEL E	001	169702	25	25				
615570	HA RA SUZ;MONEYHAM HZ	007	238620	229	229				
Oper Id	C441	Operator	CHESAPEAKE OPERATING, L.L.C.						
Luw	Luw/Well Name	Well No.	Well Serial	Allowable	Potential	Pool	Acreage	Remarks	
615465	HA RA SUB;P SHARP III 7-18-15H	001	238043	90	90	10870-15642			
615670	HA RA SUA;R BOHNERT 28-19-15 H	001	238486	88	88	10780-15448			
Oper Id	E089	Operator	EAGLE OIL MANAGEMENT CO., LLC						
Luw	Luw/Well Name	Well No.	Well Serial	Allowable	Potential	Pool	Acreage	Remarks	
611947	HOSS RA SU69;WASKOM	001	190769	5	5				
Oper Id	E1240	Operator	EMPRESA ENERGY IV, LLC						
Luw	Luw/Well Name	Well No.	Well Serial	Allowable	Potential	Pool	Acreage	Remarks	
605867	CV RA SUS;A C MITCHELL 17	001	231288	41	28				
605867	CV RA SUS;A C MITCHELL 17	002-ALT	232844	0	13				
610049	HOSS RA SUQQ;RUDD	003-ALT	233449	78	78				
611895	HOSS RA SUF;CUSHMAN A	001	206956	80	80	6039-52			
614653	CV RA SUO;BREARD 9	001	233274	6	6	9217-9501			
614771	CV RA SUI;CCMP LLC 2	001	233044	10	10				
614939	CV RA SUG;DOUGLAS PANTALION 34	001	234381	107	107	8304-9434			
615170	CV RA SUU;A C MITCHELL	005	230878	49	9				
615170	CV RA SUU;A C MITCHELL	003-ALT	232748	0	18				
615170	CV RA SUU;A C MITCHELL	004-ALT	234135	0	22	9414-9662			
Oper Id	E183	Operator	EXCO OPERATING COMPANY, LP						
Luw	Luw/Well Name	Well No.	Well Serial	Allowable	Potential	Pool	Acreage	Remarks	
615484	HA RA SUW;WAGES 12	001	237643	7	7	9922-11092			
615574	HA RA SUI;SHARP 1	001	239351	77	77				



SONRIS/2000 Proration Schedule (GAS)


Report run on: Jun 27, 2018 7:47 AM

For Date Range : 01 Jul, 2018

Thru

31 Dec, 2018

District 6 SHREVEPORT									
Field Id 6220		Field Name LONGWOOD							
Oper Id L094		Operator LOUISIANA ENERGY CONSULTANTS, INC.							
Luw	Luw/Well Name	Well No.	Well Serial	Allowable	Potential	Pool	Acreage	Remarks	
303192	BREARD ETAL	001	203140	15	15	5572-94			
303192	BREARD ET AL	003	218151	20	20				
306333	VUG;CADDO-BOSSIER LAND	001	237484	37	37				
612108	BOD RA SUG;MINKS	001	218575	70	70				
Oper Id M191		Operator MORANSCO ENERGY CORPORATION							
Luw	Luw/Well Name	Well No.	Well Serial	Allowable	Potential	Pool	Acreage	Remarks	
303209	HAMMOCK	004	220660	0	0				
303210	P A SHARP III	003	219823	8	8				
303210	P A SHARP III	004	219824	8	8				
303212	VUA;BAYLISS	002	216578	5	5				
Oper Id M289		Operator MATADOR PRODUCTION COMPANY							
Luw	Luw/Well Name	Well No.	Well Serial	Allowable	Potential	Pool	Acreage	Remarks	
305639	NOEL ESTATE 16	001	231499	3	3				
612609	HOSS RA SU55;NOEL ESTATE 21	001	238692	137	137	5960-6068			
Field Total:				1,732	2,155				
Field Id 6268		Field Name LUCKY							
Oper Id R3800		Operator RANGE LOUISIANA OPERATING, LLC							
Luw	Luw/Well Name	Well No.	Well Serial	Allowable	Potential	Pool	Acreage	Remarks	
613695	HOSS RC SUB;IP 20	001	227245	16	16	7402-7916			
614165	PET RC SUA;IPC	001	225630	11	11	7960-66			
Oper Id X004		Operator XTO ENERGY INC.							
Luw	Luw/Well Name	Well No.	Well Serial	Allowable	Potential	Pool	Acreage	Remarks	
303234	DEE VAN ZANDT	001	30584	42	42		640.000		
303235	JACK CUMMINGS	001	31805	58	58		640.000		
303236	ROWELL	001	30539	16	16				
303237	VUA;W A POLAND	001	226418	39	39	7062-7106			
303238	VUB;I E HAY	001	31445	149	149				
303238	VUB;BODCAW	001	159494	73	73	7680-7730			
303238	VUB;IPB LBN LUC	010	222435	144	144	7038-82			
303239	VUC;NEBO OIL CO	A-6	31173	75	75				
303239	VUC;BODCAW	003	162810	76	76				
303240	VUD;NEBO OIL CO	A-5	30891	83	83				
303241	VUE;WIMBERLY	002	32820	93	93				
303241	VUE;HUNT	001	163824	1	1				
303241	VUE;WIMBERLY	003	169575	114	114				
303241	VUE;WIMBERLY	004	222223	40	40				
303242	VUF;E N WOOD	001	31074	150	150				
303242	VUF;E N WOOD	002	123483	5	5				
303243	VUG;IPB LBN LUC	8-D	223863	197	197	6998-7038			
303244	VUH;BILL HUEY	001	41899	1	1	7040-70			




SONRIS/2000 Proration Schedule (GAS)

Report run on: Jun 27, 2018 7:47 AM

For Date Range : 01 Jul, 2018

Thru 31 Dec, 2018

District 6		SHREVEPORT						
Field Id	6268	Field Name	LUCKY					
Oper Id	X004	Operator	XTO ENERGY INC.					
Luw	Luw/Well Name	Well No.	Well Serial	Allowable	Potential	Pool	Acreage	Remarks
303244	VUH;DARLAND	002	222427	241	241			
303244	VUH;IPB LBN LUC	12	223554	201	201			
303245	VUI;DARLAND	001	220207	140	140	7026-64		
303246	VUJ;W WATSON	001	46795	30	30			
303246	VUJ;SOUTHERN ADV B&P C	001	232190	1	1			
303247	VUK;SOUTHERN ADV B & P CO B	001	226146	148	148	7218-62		
303248	VUL;D T WHITLEY	001	46402	155	155			
303249	VUM;I H WISE	001	42376	160	160			
303250	VUN;SOUTHERN ADV B & P CO A	001	222224	127	127	7601-7934		
303250	VUN;HUNT	003	222485	74	74			
303251	VUO;NEBO OIL CO	A-1	27984	11	11			
303251	VUO;IPB LBN LUC	011	222436	12	12	6893-6917		
303251	VUO;EMMA GARDNER	002	237522	25	25			
303252	VUP;IPB LBN LUC	001	169576	90	90			
303253	VUQ;NEBO OIL CO	B-1	28334	100	100			
303254	VUR;NEBO OIL CO	A3	29396	1	1			
303254	VUR;TOBIN	001	163263	64	64			
303255	VUT;CONTINENTAL CAN COMPANY	001	162482	49	49	6984-7024		
303256	VUU;SOUTHERN ADV H-H	002	47509	54	54			
303257	VUV;NEBO OIL CO LUC	1	223589	63	63			
303258	W J SPRAWLS	001	30583	151	151			
306108	VUW;NEBO OIL CO	B-2	237523	24	24	8966-86		
614444	PET RD SUA;WEYERHAEUSER	001	231691	104	104	7178-7216		
614515	HOSS RC SUC;IPB LBN LUC	013	233873	755	755	7670-98		
614616	PET RC SUB;POOLE HEIRS	001	231747	127	127			
Field Total:				4,290	4,290			
Field Id	6291	Field Name	MADDEN BRANCH					
Oper Id	60046	Operator	VINE OIL & GAS LP					
Luw	Luw/Well Name	Well No.	Well Serial	Allowable	Potential	Pool	Acreage	Remarks
616746	HA RA SUA;BATCHELOR ETAL 24 H	001	240989	90	90	14603-18310		
Field Total:				90	90			
Field Id	6528	Field Name	MANSFIELD					
Oper Id	60046	Operator	VINE OIL & GAS LP					
Luw	Luw/Well Name	Well No.	Well Serial	Allowable	Potential	Pool	Acreage	Remarks
616855	HA RA SUE;ADVANCED L&T 11	002-ALT	249654	31,419	5,674			
616855	HA RA SUE;ADVANCED L&T 11	003-ALT	249655	0	7,728			
616855	HA RA SUE;NABORS PROP 11	001-ALT	249661	0	7,432			
616855	HA RA SUE;NABORS PROP 11	002-ALT	249662	0	10,585			
Oper Id	B373	Operator	BHP BILLITON PETRO (TXLA OPERATING) CO.					



SONRIS/2000 Proration Schedule (GAS)

Report run on: Jun 27, 2018 7:47 AM

For Date Range : 01 Jul, 2018

Thru 31 Dec, 2018

District 6 SHREVEPORT

Field Id 6528 Field Name MANSFIELD

Oper Id B373 Operator BHP BILLITON PETRO (TXLA OPERATING) CO.

Luw	Luw/Well Name	Well No.	Well Serial	Allowable	Potential	Pool	Acreage	Remarks
616658	HA RA SUH;WOODS ETAL 3 H	001	241632	296	296			

Oper Id C441 Operator CHESAPEAKE OPERATING, L.L.C.

Luw	Luw/Well Name	Well No.	Well Serial	Allowable	Potential	Pool	Acreage	Remarks
615756	HA RA SUA;CRAIN 18-12-13 H	001	239704	122	122			
615956	HA RA SUD;NABORS 8-12-13 H	001	240103	202	202	12140-16671		
615957	HA RA SUB;NP LLC 5-12-13 H	001	240187	160	160	12189-16638		
615958	HA RA SUC;NABORS 6-12-13 H	001	240229	110	110			
616803	HA RA SUG;NABORS 4-12-13 H	001	240470	212	212			
616876	HA RA SUL;CALHOUN 2-12-13 H	001	241364	213	213			
616981	HA RA SUK;HUGHES 15-12-13 H	001	242374	285	285	12146-16679		
616992	HA RA SUF;NPLLC 7-12-13 H	001	240250	233	233			
617029	HA RA SUI;STALDER 14-12-13 H	001	242426	266	266	12049-16413		
617183	HA RA SUM;EVANS 9-12-13 H	001	242900	242	242	12384-16739		

Field Total: 33,760 33,760


Field Id 6562 Field Name MARTIN

Oper Id G2380 Operator GEP HAYNESVILLE, LLC

Luw	Luw/Well Name	Well No.	Well Serial	Allowable	Potential	Pool	Acreage	Remarks
615192	JUR RA SUA;J W ADCOCK INV ETAL	002-ALT	235996	1,632	19			
615192	JUR RA SUA;BLACK STONE CO 15H	002-ALT	242712	0	210			
615192	JUR RA SUA;BLACK STONE CO 15 H	003-ALT	242713	0	215	12246-16733		
615192	JUR RA SUA;BLACK STONE CO 15 H	004-ALT	242714	0	235			
615192	JUR RA SUA;T J L HAMM ETAL 15H	001-ALT	243504	0	243			
615192	JUR RA SUA;T J L HAMM ETAL 15H	002-ALT	243505	0	108			
615192	JUR RA SUA;WILEY A SMITH 15 H	001-ALT	243619	0	377			
615192	JUR RA SUA;WILEY A SMITH 15 H	002-ALT	243656	0	225			
615511	HA RA SUA;INDIGO MIN LLC 10H	001	238708	509	121			
615511	HA RA SUA;INDIGO MIN LLC 10 H	002-ALT	243390	0	388	11773-16366		
615869	HA RA SUE;LEROY ADCOCK 17H	001	239794	74	74	13434-16921		
615929	HA RA SUB;THELMA LAWSON 11 H	001	240237	378	378	12651-16631		
616037	HA RA SUR;LEROY ADCOCK 7 H	001	240484	33	33			
616182	HA RA SUEE;EDGAR CASON 34 H	001	240708	108	108	13576-16784		
616216	HA RA SUP;ROBERT HESTER 27 H	001	240519	150	150	13298-16688		
616400	HA RA SUS;LEROY ADCOCK 18 H	001	241341	261	261			
616406	HA RA SUL;WILEY HUNTER 29 H	001	241086	106	106			
616416	HA RA SUD;SUSTAINABLE FTS 8 H	001	241350	93	93			
616458	HA RA SUQ;MYRTLE M BASS 3 H	001	240906	94	94			
616488	HA RA SUG;PAVILLION LAND 14 H	001	241348	170	170			
616497	HA RA SUJ;WILL WOODS 24 H	001	240889	87	87			
616498	HA RA SUF;WILL WOODS 13 H	001	241032	48	48			

Oper Id T269 Operator TDX ENERGY, LLC

Luw	Luw/Well Name	Well No.	Well Serial	Allowable	Potential	Pool	Acreage	Remarks
-----	---------------	----------	-------------	-----------	-----------	------	---------	---------




SONRIS/2000 Proration Schedule (GAS)

Report run on: Jun 27, 2018 7:47 AM

For Date Range : 01 Jul, 2018

Thru 31 Dec, 2018

District 6 SHREVEPORT									
Field Id 6562 Field Name MARTIN									
Oper Id T269 Operator TDX ENERGY, LLC									
Luw	Luw/Well Name	Well No.	Well Serial	Allowable	Potential	Pool	Acreage	Remarks	
613710	HOSS RA SUO;DELOACHE	001	240183	1,409	1,409	7586-7602			
617788	HOSS RA SULL;WING	001	248560	789	789	7613-7619			
Oper Id T4843 Operator TELLURIAN OPERATING LLC									
Luw	Luw/Well Name	Well No.	Well Serial	Allowable	Potential	Pool	Acreage	Remarks	
616342	JUR RA SUB;BLACKSTONE 2 H	001	240781	307	307				
Field Total:				6,248	6,248				
Field Id 6613 Field Name MCKENZIE									
Oper Id 5764 Operator STROUD PETROLEUM, INC.									
Luw	Luw/Well Name	Well No.	Well Serial	Allowable	Potential	Pool	Acreage	Remarks	
615212	CV RA SUE;SHAW	001	236711	13	13				
Oper Id C047 Operator CYPRESS OPERATING INC.									
Luw	Luw/Well Name	Well No.	Well Serial	Allowable	Potential	Pool	Acreage	Remarks	
610708	CV RA SUJ;MORMAN ETAL	001-ALT	243241	42	42	8800-8958			
Oper Id E100 Operator ENERQUEST OIL & GAS, L.L.C.									
Luw	Luw/Well Name	Well No.	Well Serial	Allowable	Potential	Pool	Acreage	Remarks	
610911	CV RA SUL;KING	003	212133	78	78	8902-12			
Oper Id F136 Operator FORTUNE RESOURCES LLC									
Luw	Luw/Well Name	Well No.	Well Serial	Allowable	Potential	Pool	Acreage	Remarks	
303308	BARHAM HEIRS	001	219817	64	64				
Oper Id M192 Operator MINERAL VENTURES, INC.									
Luw	Luw/Well Name	Well No.	Well Serial	Allowable	Potential	Pool	Acreage	Remarks	
606391	CV RA SUC;MCCLUNG ETAL	001	232162	60	60				
Oper Id P200 Operator PHILLIPS ENERGY, INC.									
Luw	Luw/Well Name	Well No.	Well Serial	Allowable	Potential	Pool	Acreage	Remarks	
606392	CV RA SUD;GANDY HEIRS	001	234170	50	50				
Oper Id R185 Operator RABALAIS OIL AND GAS, INC.									
Luw	Luw/Well Name	Well No.	Well Serial	Allowable	Potential	Pool	Acreage	Remarks	
614651	CV RA SUG;MCKENZIE	001	233450	255	60				
614651	CV RA SUG;MCKENZIE	002-ALT	235945	0	195				
614804	CV RA SUP;OCA MCKENZIE ETAL	001	234601	195	195				
615355	CV RA SUC;GENTRY	001-ALT	237288	70	70				
616672	CV RA SUT;WALKER 5	001	241616	300	150				
616672	CV RA SUT;PEAKER 5	001-ALT	243641	0	150	9374-9383			
617608	CV RA SUS;SMITH 6	001	245775	90	90	9597-9606			
617830	CV RA SUQ;GERARD ETAL 32	001	248669	250	250	9322-9506			



SONRIS/2000 Proration Schedule (GAS)

Report run on: Jun 27, 2018 7:47 AM

For Date Range : 01 Jul, 2018

Thru

31 Dec, 2018

District 6 SHREVEPORT									
Field Id 6613 Field Name MCKENZIE									
Oper Id T269 Operator TDX ENERGY, LLC									
Luw	Luw/Well Name	Well No.	Well Serial	Allowable	Potential	Pool	Acreage	Remarks	
607041	CV RA SUF;BUTLER	001-ALT	231907	171	171				
Field Total:				1,638	1,638				
Field Id 6688 Field Name METCALF									
Oper Id A1760 Operator AETHON ENERGY OPERATING LLC									
Luw	Luw/Well Name	Well No.	Well Serial	Allowable	Potential	Pool	Acreage	Remarks	
617138	HA RA SUD;FIELDER 15	001	243134	509	509	11603-16005			
Oper Id B373 Operator BHP BILLITON PETRO (TXLA OPERATING) CO.									
Luw	Luw/Well Name	Well No.	Well Serial	Allowable	Potential	Pool	Acreage	Remarks	
617142	HA RA SUT;COLQUITT RD LND 13 H	001	242558	321	321				
Oper Id C441 Operator CHESAPEAKE OPERATING, L.L.C.									
Luw	Luw/Well Name	Well No.	Well Serial	Allowable	Potential	Pool	Acreage	Remarks	
615410	HA RA SUA;CHIGGERO 14-16-15 H	001	236110	5,160	5,160				
615412	HA RA SUB;JPILB 22-16-15 H	001	238491	177	177				
615878	HA RA SUE;DIXIE FARM 7-16-14 H	001	240273	360	360	11598-16049			
616113	HA RA SUM;BLEDSOE 19-16-14 H	001	240362	39,323	1,930	11636-16125			
616156	HA RA SUL;TAYLOR P 8-16-14 H	001	240573	376	376	11470-15816			
616169	HA RA SUQ;DIXIE FARM 18-16-14H	001	239759	2,525	308				
616215	HA RA SUF;TAYLOR P 17-16-14 H	001	240267	313	313	11687-16181			
616489	HA RA SUR;BORREGO 12-16-15 H	001	241249	511	511				
616490	HA RA SUK;WALKER 6-16-14 H	001	240651	271	271				
616548	HA RA SUI;FIELDER 10-16-15 H	001	241460	379	379	11501-15939			
616601	HA RA SUU;CROW 24-16-15 H	001	241459	445	445	11732-16201.3			
616617	HA RA SUP;MORRIS ETAL 2-16-15H	001	241506	269	269	11525-15987			
616657	HA RA SUS;WINTERS 1-16-15 H	001	241394	279	279	11606-16069			
616741	HA RA SUQ;JOFFRION 23-16-15 H	001	241961	445	445	11708-16217			
616747	HA RA SUJ;POSEY 5-16-14 H	001	240270	283	283	11449-15995			
617483	HA RA SUC;DIXIE FARM 11-16-15H	001	239703	158	158	11480-16252			
Oper Id G104 Operator GOODRICH PETROLEUM COMPANY									
Luw	Luw/Well Name	Well No.	Well Serial	Allowable	Potential	Pool	Acreage	Remarks	
616131	HA RA SUH;WAYNE BRYAN 4 H	001	240547	359	359	11766-16255			
616140	HA RA SUG; WAYNE BRYAN 3H	001	240342	308	308				
Field Total:				52,771	13,161				
Field Id 6736 Field Name MIDDLEFORK									
Oper Id 4865 Operator PRUET PRODUCTION CO.									
Luw	Luw/Well Name	Well No.	Well Serial	Allowable	Potential	Pool	Acreage	Remarks	
611677	CV DAVIS RB SUQ;HOUSER	001-ALT	217697	200	200				



Louisiana Department of Natural Resources (DNR)

SONRIS/2000 Proration Schedule (GAS)


Report run on: Jun 27, 2018 7:47 AM

For Date Range : 01 Jul, 2018

Thru

31 Dec, 2018

District 6 SHREVEPORT									
Field Id 6736		Field Name MIDDLEFORK							
Oper Id 4865		Operator PRUET PRODUCTION CO.							
<i>Luw</i>	<i>Luw/Well Name</i>	<i>Well No.</i>	<i>Well Serial</i>	<i>Allowable</i>	<i>Potential</i>	<i>Pool</i>	<i>Acreage</i>	<i>Remarks</i>	
612059	CV DAVIS RB SUR;ROBERSON	001	218115	60	60				
Oper Id 6924		Operator OSR OIL & GAS CORP							
609534	CV DAVIS RB SUII;RANDAL LEWIS	001	221190	50	50				
Oper Id C047		Operator CYPRESS OPERATING INC.							
610202	CV DAVIS RB SUY;S J DAVIDSON	001	206886	91	91				
Oper Id F135		Operator FRANKS OPERATING COMPANY, L.L.C.							
606633	CV DAVIS RB SUF;JONES ETAL	001	223223	25	25				
613464	CV DAVIS RB SUMM;W H GRAY ETUX	001	226664	17	17				
613655	CV DAVIS RB SUNN;BARNETT	001	227622	136	136				
Oper Id R185		Operator RABALAIS OIL AND GAS, INC.							
611683	CV DAVIS RB SUM;LA MINERALS 12	001-ALT	228192	91	91				
611778	CV DAVIS RB SUKK;FOWLER	002-ALT	227206	215	160				
611778	CV DAVIS RB SUKK;FOWLER	003-ALT	228680	0	55	9040-86			
611848	CV DAVIS RB SUJJ;MONCRIEF	001	230300	110	20				
611848	CV DAVIS RB SUJJ;BURNHAM 18	001-ALT	239762	0	90				
Oper Id R3800		Operator RANGE LOUISIANA OPERATING, LLC							
614225	CV DAVIS RB SUZ;CAMPBELL 17	001	230798	15	15				
Oper Id X004		Operator XTO ENERGY INC.							
605556	CV DAVIS RB SUB;J L SMITH JR	001	156856	54	54				
606205	CV DAVIS RB SUG;HARRIS GREEN	001	161007	6	6	8712-8990			
606211	CV DAVIS RB SUJ;JAMES C DOSS	001	159740	40	40				
606219	CV DAVIS RB SUH;N Y HENRY	001	162894	48	48	8960-67			
606309	CV DAVIS RB SUE;J A BURGESS	001	163978	20	20				
606514	CV DAVIS RB SUL;T S HARKINS	001	166032	45	45				
607412	CV DAVIS RB SUS;R E ROBERSON	001	173716	1	1				
607571	CV DAVIS RB SUD;M R YOUNG	001	179079	29	29				
607662	CV DAVIS RB SUHH;L F GREEN	001	180197	21	21				
607851	CV DAVIS RB SUDD;D W EMANUEL	001-ALT	180515	2	2	8367-8522			
608141	CV DAVIS RB SUI;C H DOSS	001	182991	26	26				
609735	CV DAVIS RB SUEE;T L JAMES F	001-ALT	213730	13	13	S			
Field Total:				1,315	1,315				
Field Id 6800		Field Name MINDEN							




SONRIS/2000 Proration Schedule (GAS)

Report run on: Jun 27, 2018 7:47 AM

For Date Range : 01 Jul, 2018

Thru 31 Dec, 2018

District 6 SHREVEPORT									
Field Id 6800 Field Name MINDEN									
Oper Id 5555 Operator SMITH OPERATING & MGMT CO									
Luw	Luw/Well Name	Well No.	Well Serial	Allowable	Potential	Pool	Acreage	Remarks	
306906	VUA;HARRIS	002	223024	40	40				
608518	L HOSS SUB;HARRIS	001	222497	40	40				
612931	L HOSS SUH;PERRY LOWE	001	222610	70	40				
612931	L HOSS SUH;LAURENCE	001-ALT	223191	0	30				
613515	MPT A SUC;BARBEROUSSE	1-D-ALT	224959	30	30				
Oper Id B348 Operator BMR OIL & GAS, INC.									
Luw	Luw/Well Name	Well No.	Well Serial	Allowable	Potential	Pool	Acreage	Remarks	
609404	L HOSS SUC;I W YOUNGBLOOD	002	123803	125	125				
613541	L PX Y B SUE;H C COX	001	122188	0	0				
613995	RUSHING RA SUF;WEST 28	001	228549	280	280				
Field Total:				585	585				
Field Id 6928 Field Name MOUNT SINAI									
Oper Id 3179 Operator KAISER- FRANCIS OIL COMPANY									
Luw	Luw/Well Name	Well No.	Well Serial	Allowable	Potential	Pool	Acreage	Remarks	
606935	BUCKNER RA SUB;USA	001	166966	85	85	10025-34			
Field Total:				85	85				
Field Id 7100 Field Name OAKS									
Oper Id 4626 Operator PALMER PETROLEUM, INC.									
Luw	Luw/Well Name	Well No.	Well Serial	Allowable	Potential	Pool	Acreage	Remarks	
304658	VUA;WARE	001	151706	105	105				
Oper Id E3240 Operator ENERGY RESERVES GROUP LLC									
Luw	Luw/Well Name	Well No.	Well Serial	Allowable	Potential	Pool	Acreage	Remarks	
604683	OK SMK B RA SU			89	89				
Oper Id P289 Operator PETRO- CHEM OPERATING COMPANY, INC.									
Luw	Luw/Well Name	Well No.	Well Serial	Allowable	Potential	Pool	Acreage	Remarks	
605531	HAY RA SUA;BUD MEADORS ETAL	001	244666	25	25	10802-10836			
617568	SMK RA SUDD;EGGART	001	245376	4	4	10775-10806			
Oper Id W5283 Operator WILL ENERGY CORPORATION									
Luw	Luw/Well Name	Well No.	Well Serial	Allowable	Potential	Pool	Acreage	Remarks	
617503	HAY RA SUB;LA MINERALS	001	245231	158	158	10184-10427			
617543	HA RA SUR;CARROL COPELAND	001	245396	289	102				
617543	HA RA SUR;LA MINERALS	003-ALT	248034	0	187				
617547	HA RA SUQ;MCELWEE	001	245551	105	105				
617584	HA RA SUO;CARROL COPELAND	003-ALT	247972	112	112	10304-10374			
617663	HA RA SUP;FURLOW	001	245943	4	4				



SONRIS/2000 Proration Schedule (GAS)


Report run on: Jun 27, 2018 7:47 AM

For Date Range : 01 Jul, 2018

Thru

31 Dec, 2018

District 6 SHREVEPORT									
Field Id 7100		Field Name OAKS							
Oper Id X004		Operator XTO ENERGY INC.							
<i>Luw</i>	<i>Luw/Well Name</i>	<i>Well No.</i>	<i>Well Serial</i>	<i>Allowable</i>	<i>Potential</i>	<i>Pool</i>	<i>Acreage</i>	<i>Remarks</i>	
611433	SMK RA SUOO;USA B	001	214482	15	15				
611458	SMK RA SUMM;G W TIGNER JR	002	213395	155	155				
Field Total:				1,061	1,061				
Field Id 7185		Field Name OXFORD							
Oper Id 60046		Operator VINE OIL & GAS LP							
617256	JUR RA SUF;ROBERT RUST ETAL32H	001	242111	177	177	12725-16326			
Oper Id G2380		Operator GEP HAYNESVILLE, LLC							
616356	JUR RA SUC;LONNIE WELCH 20 H	001	240705	201	201				
616778	JUR RA SUD;BRUSHY GROUP 28 H	001	241913	345	345				
616856	JUR RA SUA;ROCKING G FARMS 29	001	242038	58	58				
617480	JUR RA SUE;BRUSHY GROUP 33	001	244032	525	525	12930-17431			
Field Total:				1,306	1,306				
Field Id 7203		Field Name PANTHER CREEK							
Oper Id W3440		Operator WAGON WHEEL ARKLATEX, LLC							
606581	PACK SMK RA SU			300	300				
Field Total:				300	300				
Field Id 7393		Field Name PLAIN DEALING							
Oper Id P289		Operator PETRO-CHEM OPERATING COMPANY, INC.							
605346	HOSS RB SUE;CARTER BURTON	001-ALT	196258	0	0	7568-7640			
608616	HOSS RB SUD;BOLINGER B	001	188767	0	0	7372-7494			
Field Total:				0	0				
Field Id 7405		Field Name PLEASANT HILL							
Oper Id 60005		Operator INDIGO MINERALS LLC							
616417	HA RA SUNN;TURNER 2-10-12 H	001	241042	198	198	12802-17231			
616501	HA RA SUQQ;GALLASPY 3-10-12 H	001	241277	195	195				
616510	HA RA SUDD;PEARSON 1-10-12 H	001	240700	92	92				



SONRIS/2000 Proration Schedule (GAS)

Report run on: Jun 27, 2018 7:47 AM

For Date Range : 01 Jul, 2018

Thru

31 Dec, 2018

District 6 SHREVEPORT

Field Id 7405 Field Name PLEASANT HILL

Oper Id 60046 Operator VINE OIL & GAS LP


Luw	Luw/Well Name	Well No.	Well Serial	Allowable	Potential	Pool	Acreage	Remarks
616074	HA RA SUC;SAN PATRICIO 8 H	001	240600	130	130			
616960	HA RA SUP;ROBERT RUST ETAL 5 H	001	242048	124	124	12690-17196		
617192	HA RA SUPP;LAS ORMIGAS 2	001	243197	6,465	352			
617915	HA RA SUPP;JAMES HALL 2-35 HC	001-ALT	249632	6,719	12,832	12325-18761		

Oper Id C441 Operator CHESAPEAKE OPERATING, L.L.C.

Luw	Luw/Well Name	Well No.	Well Serial	Allowable	Potential	Pool	Acreage	Remarks
615642	HA RA SUA;NABORSLOGAN34-10-12H	001	238703	761	761			
615709	HA RA SUQ;NABORSLOGAN27-10-12H	001	239443	34	34			
616038	HA RA SUR;LABOKAY 27-10-13 H	001	240157	159	159			
616204	HA RA SUMM;LOGAN 33-10-12 H	001	240564	402	402	12775-17166		
616296	HA RA SUS;JACKSON 25-10-13 H	001	240412	235	235	12300-16569		
616358	HA RA SUEE;HAYS 14-10-12 H	001	241135	164	164	12863-17301		
616429	HA RA SUBB;LOGAN 31-10-12 H	001	240699	217	217			
616565	HA RA SUX;WELBORN 15-10-12 H	001	240310	133	133			
616721	HA RA SUCC;LOGAN 32-10-12 H	001	241625	10,546	296	12729-17055		
616721	HA RA SUZ;NABORS 29&32-10-12HC	002-ALT	249432	0	6,013			
616721	HA RA SUZ;NABORS 29&32-10-12HC	003-ALT	249438	0	4,957			
616733	HA RA SUT;NABORS 26-10-13 H	001	241423	217	217	12559-16826		
616734	HA RA SUU;CHK LA 35-10-13 H	001	241958	253	253	12425-16810		
616817	HA RA SUAA;CHK LA 30-10-12 H	001	241424	354	354			
616834	HA RA SUKK;WOOLRIDGE 23-10-12H	001	241824	161	161			
616894	HA RA SUSS;EVANS 5-9-12 H	001	242013	204	204	12866-16899		
616931	HA RA SURR;EZERNACK 4-9-12 H	001	242075	21,271	835	12900-16866		
616931	HA RA SURR;CT 4&33-9-12 HC	002-ALT	250243	0	20,436			
617002	HA RA SULL;HARDEE 26-10-12 H	001	241703	466	466	12772-16923		
617003	HA RA SUII;NABORS 21-10-12 H	001	242309	531	531	12929-17095		
617012	HA RA SUY;LOGAN 28-10-12 H	001	242622	202	202	12802-16947		
617014	HA RA SUUU;SCAR PROP 2-9-13 H	001	242308	157	157	12689-16746		
617022	HA RA SUW;CHK LA 36-10-13 H	001	242620	173	173	12519-16800		
617085	HA RA SUHH;GALLASPY 20-10-12 H	001	241704	457	227			
617085	HA RA SUZ;NABORS29&20-10-12 HC	002-ALT	248354	0	491	12809-18098		
617085	HA RA SUZ;NABORS29&20-10-12 HC	003-ALT	248638	0	348	13237-18580		
617086	HA RA SUVV;PARKS ETAL 1-9-13 H	001	242404	243	243			
617113	HA RA SUWW;PARKS ETAL 12-9-13H	001	242403	193	193			
617182	HA RA SUXX;BURKETT 11-9-13 H	001	242860	149	149	12566-17068		
617244	HA RA SUJJ;LOGAN 22-10-12 H	001	242779	277	277			
617245	HA RA SUFF;NABORS 16-10-12 H	001	243378	186	186	12980-17267		
617262	HA RA SUZ;NABORS 29-10-12 H	001	241186	4,318	459			
617262	HA RA SUZ;NABORS29&20-10-12 HC	001-ALT	248353	0	2,529	12962-18299		
617405	HA RA SUGG;NABORS 17-10-12 H	001	243492	194	194	12923-17209		
617540	HA RA SUTT;TATUM 7-9-12 H	001	244607	214	214	12829-16983		

Oper Id G2380 Operator GEP HAYNESVILLE, LLC

Luw	Luw/Well Name	Well No.	Well Serial	Allowable	Potential	Pool	Acreage	Remarks
616134	HA RA SUJ;TJ SISTRUNK ETUX 3 H	001	239983	2,379	785			



SONRIS/2000 Proration Schedule (GAS)


Report run on: Jun 27, 2018 7:47 AM

For Date Range : 01 Jul, 2018

Thru

31 Dec, 2018

District 6 SHREVEPORT									
Field Id 7405 Field Name PLEASANT HILL									
Oper Id G2380 Operator GEP HAYNESVILLE, LLC									
Luw	Luw/Well Name	Well No.	Well Serial	Allowable	Potential	Pool	Acreage	Remarks	
616134	HA RA SUJ;TJ SISTRUNK ETAL 3 H	001-ALT	243185	0	657				
616134	HA RA SUJ;WEYERHAEUSER CO 3 H	001-ALT	243833	0	460				
616134	HA RA SUJ;WEYERHAEUSER CO 3 H	002-ALT	243834	0	477				
616135	HA RA SUM;JIMMY RAY BROWN 9 H	001	240294	839	233				
616135	HA RA SUM;THERESA SPEARS 9 H	002-ALT	242753	0	331				
616135	HA RA SUM;THERESA SPEARS 9 H	003-ALT	242754	0	275				
616357	HA RA SUN;SISTRUNK ETUX 10	002-ALT	244719	1,433	1,433				
616724	HA RA SUB;CALDWELL TRUST 4 H	001	242223	235	235				
617049	HA RA SUK;FRANK FOX 6	001	242937	250	250				
617310	HA RA SUL;BRUMLEY 8	001	243365	700	700	12567-17018			
Oper Id N084 Operator NABORS- JOHNSON PROD CO., INC.									
Luw	Luw/Well Name	Well No.	Well Serial	Allowable	Potential	Pool	Acreage	Remarks	
304409	NABORS-LOGAN	048	239407	13	13				
304409	NABORS-LOGAN	052	239482	2	2				
304409	NABORS-LOGAN	084	249676	49	49	4171-4173			
Oper Id X004 Operator XTO ENERGY INC.									
Luw	Luw/Well Name	Well No.	Well Serial	Allowable	Potential	Pool	Acreage	Remarks	
617105	HA RA SUOO;PETRO-HUNT ETAL 9 H	001	242079	170	170	12911-17463			
Field Total:				62,864	62,863				
Field Id 7642 Field Name RED CHUTE BAYOU									
Oper Id C441 Operator CHESAPEAKE OPERATING, L.L.C.									
Luw	Luw/Well Name	Well No.	Well Serial	Allowable	Potential	Pool	Acreage	Remarks	
615552	HA RA SUC;PRESCOTT 35-19-13 H	001	239214	147	147				
Field Total:				147	147				
Field Id 7651 Field Name RED RIVER- BULL BAYOU									
Oper Id 2475 Operator FITE OIL AND GAS, INC.									
Luw	Luw/Well Name	Well No.	Well Serial	Allowable	Potential	Pool	Acreage	Remarks	
303465	EARL RAMBIN	001	215302	10	10				
303466	FLORES	002	215231	10	10				
303467	J J RAMBIN	001	214996	10	10				
303468	LELONG	007	170890	20	20				
303468	LELONG	010	173256	10	10				
303468	LELONG	016	175520	30	30				
303468	LELONG	006	214997	10	10				
303468	LELONG	024	226571	30	30				
303468	LELONG	026	228244	20	20				
303468	LELONG	027	229941	40	40				



SONRIS/2000 Proration Schedule (GAS)


Report run on: Jun 27, 2018 7:47 AM

For Date Range : 01 Jul, 2018

Thru

31 Dec, 2018

District 6 SHREVEPORT									
Field Id 7651 Field Name RED RIVER- BULL BAYOU									
Oper Id 2475 Operator FITE OIL AND GAS, INC.									
<i>Luw</i>	<i>Luw/Well Name</i>	<i>Well No.</i>	<i>Well Serial</i>	<i>Allowable</i>	<i>Potential</i>	<i>Pool</i>	<i>Acreage</i>	<i>Remarks</i>	
303469	RUFFIN	008	215230	20	20				
303474	W A NABORS B S	002	146240	20	20				
303477	USA	001	175298	10	10				
303481	CHRISTINE	018	990201	50	50				
303482	E A LAFFITTE B	002	110205	10	10				
303484	ED H LAFFITTE	002	104227	40	40				
303486	J L SCALES	007	40391	30	30				
303489	NABORS 10	001	214176	20	20				
303490	NABORS B	002-35	167628	20	20				
303491	NABORS FEE A	018	101527	30	30				
303492	NABORS H	021-13	49462	30	30				
303492	NABORS H	026-20	165699	30	30				
303493	NABORS W	046	85582	30	30				
303494	SCALES 35	001	214276	20	20				
303495	SCALES 36	002	214175	10	10				
303495	SCALES 36	003	240137	70	70	4624-32			
303499	VUD;WEMPLE	002	214107	10	10				
303502	WEMPLE	001	214013	20	20				
Oper Id 3096 Operator JEEMS BAYOU PRODUCTION CORP.									
<i>Luw</i>	<i>Luw/Well Name</i>	<i>Well No.</i>	<i>Well Serial</i>	<i>Allowable</i>	<i>Potential</i>	<i>Pool</i>	<i>Acreage</i>	<i>Remarks</i>	
303471	MASON	001	219450	10	10				
608738	SLIGO RA SUJ;RIEMER CALHOUN A	001	180551	125	125				
Oper Id 5467 Operator RIVER ROUGE MINERALS									
<i>Luw</i>	<i>Luw/Well Name</i>	<i>Well No.</i>	<i>Well Serial</i>	<i>Allowable</i>	<i>Potential</i>	<i>Pool</i>	<i>Acreage</i>	<i>Remarks</i>	
303503	ASSEFF	001	213766	7	7				
303504	C V LAFFITE ET AL	001	126668	5	5				
303505	CAESAR WHITE ET AL	001	102789	10	10				
303506	D RUSSELL	001	109951	4	4				
303506	D RUSSELL	002	213882	6	6				
303507	DAVID CROW-NABORS	001	56442	0	0				
303509	DREYFUSS	002	4553	4	4				
303510	E E WALKER	001	17737	3	3				
303511	FENDER	001	213686	5	5				
303512	FROST C	001	62377	7	7				
303513	HILL	001	17618	4	4				
303514	INTERNATIONAL PAPER CO C	001	127732	7	7				
303515	INTERNATIONAL PAPER CO M	001	171959	5	5				
303516	J MCCRAW	001	108305	5	5				
303516	J MCCRAW	002	213856	11	11				
303517	J-R	003	213616	3	3				
303518	JENKINS 1716	001	77188	5	5				
303518	JENKINS 1716	003	107581	7	7				
303519	JENKINS 985	002	76176	8	8				
303519	JENKINS 985	003	96774	8	8				



SONRIS/2000 Proration Schedule (GAS)


Report run on: Jun 27, 2018 7:47 AM

For Date Range : 01 Jul, 2018

Thru

31 Dec, 2018

District 6		SHREVEPORT									
Field Id	7651	Field Name	RED RIVER- BULL BAYOU								
Oper Id	5467	Operator	RIVER ROUGE MINERALS								
Luw	Luw/Well Name	Well No.	Well Serial	Allowable	Potential	Pool	Acreage	Remarks			
303520	JENKINS A	033	9044	3	3						
303521	M J RUSSELL	001	121441	8	8						
303522	MANSFIELD HARDWOOD LBR CO C	002	71751	9	9						
303523	MANSFIELD HARDWOOD LBR CO H	001	70999	2	2						
303524	MANSFIELD HARDWOOD LBR CO R	001	161058	5	5						
303524	MANSFIELD HARDWOOD LBR CO R	002	162739	0	0						
303524	MANSFIELD HARDWOOD LBR CO R	003	166602	5	5						
303525	MASON	002	121316	7	7						
303528	MCADAMS	001	124707	6	6						
303529	MINOR	004	213881	3	3						
303531	NABORS FEE	002	121513	0	0						
303532	NATALIE	007	990221	6	6						
303533	PARSONS	002	990222	7	7						
303534	PATTISON A	001	124613	13	13						
303535	PATTISON ET AL	001	109603	4	4						
303536	PEGUES	008	129207	4	4						
303537	PEGUES B	003	129284	13	13						
303538	PHOEBE ROBINSON	001	213539	4	4						
303540	REYNOLDS	002	97148	3	3						
303540	REYNOLDS	001	133455	7	7						
303541	RIVES ET AL	001	130714	10	10						
303542	SARA JACKSON	001	56376	18	18						
303542	SARA JACKSON	002	213538	3	3						
303542	SARA JACKSON	003	213682	3	3						
303543	SAUNDERS ESTATE C	001	97624	8	8						
303544	SKLAR-NABORS	001	114123	19	19						
303545	TITAN-DESOTO B	001	71117	10	10						
303546	TITAN-SAMPLE	002	71337	3	3						
303547	W K WILLIAMS ET AL	003	91653	5	5						
303583	DUNCAN-WEMPLE	001	203579	7	7						
303583	DUNCAN-WEMPLE	002	204142	7	7						
303583	DUNCAN-WEMPLE	003	204143	7	7						
303583	DUNCAN-WEMPLE	007	205612	7	7						
303583	DUNCAN-WEMPLE	004	205932	7	7						
303583	DUNCAN-WEMPLE	005	209436	7	7						
303583	DUNCAN-WEMPLE	006	212206	7	7						
303584	FORTSON HEIRS	001	213198	7	7						
303584	FORTSON HEIRS	003	213279	7	7						
303584	FORTSON HEIRS	004	213280	7	7						
303584	FORTSON HEIRS	005	213281	7	7						
303584	FORTSON HEIRS	002	213312	7	7						
303584	FORTSON HEIRS	007	213571	6	6						
303584	FORTSON HEIRS	008	216209	7	7						
303585	IPCO	001	213264	7	7						
303586	JENKINS	001	213572	9	9						
303586	JENKINS	003	216210	6	6						



SONRIS/2000 Proration Schedule (GAS)


Report run on: Jun 27, 2018 7:47 AM

For Date Range : 01 Jul, 2018

Thru

31 Dec, 2018

District 6 SHREVEPORT									
Field Id 7651		Field Name RED RIVER- BULL BAYOU							
Oper Id 5467		Operator RIVER ROUGE MINERALS							
<i>Luw</i>	<i>Luw/Well Name</i>	<i>Well No.</i>	<i>Well Serial</i>	<i>Allowable</i>	<i>Potential</i>	<i>Pool</i>	<i>Acreage</i>	<i>Remarks</i>	
303587	N G FORTSON	001	216205	3	3				
Oper Id 60005		Operator INDIGO MINERALS LLC							
<i>Luw</i>	<i>Luw/Well Name</i>	<i>Well No.</i>	<i>Well Serial</i>	<i>Allowable</i>	<i>Potential</i>	<i>Pool</i>	<i>Acreage</i>	<i>Remarks</i>	
617240	HA RA SU53;NABORS 12-11-12 H	001	243211	308	308				
617416	HA RB SU85;RICHARDSON 9-11-11H	001	242998	187	187	12976-17613			
617596	HA RA SU57;NABORS 18-11-11 H	001	244905	333	333	12522-16889			
Oper Id 60046		Operator VINE OIL & GAS LP							
<i>Luw</i>	<i>Luw/Well Name</i>	<i>Well No.</i>	<i>Well Serial</i>	<i>Allowable</i>	<i>Potential</i>	<i>Pool</i>	<i>Acreage</i>	<i>Remarks</i>	
615601	HA RD SUH;JOSEPH A DILL 33 H	001	239038	6,134	8				
615601	HA RD SUH;LORMAND 33	001-ALT	243268	0	444				
615601	HA RD SUH;LORMAND 33	002-ALT	243269	0	278				
615601	HA RD SUH;LORMAND 33	003-ALT	243270	0	2,050				
615601	HA RD SUH;LORMAND 33	004-ALT	243271	0	623				
615601	HA RD SUH;LORMAND 33	005-ALT	243272	0	673				
615601	HA RD SUH;LORMAND 33	006-ALT	243273	0	2,058				
615806	JUR RB SUD;BATSON HEIRS29-32HC	001-ALT	249817	35,264	13,098				
615806	JUR RB SUD;BATSON HEIRS29-32HC	002-ALT	249818	0	12,166				
615806	JUR RB SUD;C ROBERTSON 29-32HC	001-ALT	249856	0	17,268				
615806	JUR RB SUD;L&R LANDS 29-32 HC	001-ALT	249858	0	7,834				
615872	HA RC SUA;CARMEL LAKE 16	001	239680	160	160	12406-16345			
615911	HA RD SUA;REX YOUNG 20 H	001	239747	6,332	6,332				
615920	HA RD SUM;GEORGE LORMAND 4 H	001	239966	4,937	82	12980-17532			
615920	HA RD SUM;JOSEPH DILL 4	001-ALT	243198	0	621	12980-17532			
615920	HA RD SUM;JOSEPH DILL 4	002-ALT	243200	0	517	12901-17364			
615920	HA RD SUM;JOSEPH DILL 4	003-ALT	243201	0	443	13057-17478			
615920	HA RD SUM;JOSEPH DILL 4	004-ALT	243202	0	445	13078-17477			
615920	HA RD SUM;JOSEPH DILL 4	005-ALT	243203	0	431	12872-17413			
615920	HA RD SUM;JOSEPH DILL 4	006-ALT	243204	0	695	12779-17330			
615920	HA RD SUM;JOSEPH DILL 4	007-ALT	243205	0	1,703	12741-17255			
615933	HA RD SUF;REX YOUNG 29H	001	239574	9,378	239				
615933	HA RD SUF;WESTDALE RX 29 H	001-ALT	249462	0	3,587				
615933	HA RD SUF;REX YOUNG 29 H	002-ALT	249513	0	239				
615936	HA RD SUN;GEORGE LORMAND 5 H	002-ALT	245834	6,076	926	12613-16993			
615938	HA RC SUC;CALHOUN 21	001	238720	202	7				
615938	HA RC SUC;DIOCESE OF SHVPR 21	001-ALT	238761	0	195	12353-16513			
615981	HA RD SUG;DONNIE SAVELL 32H	001	239829	10,171	369				
615981	HA RD SUF;WESTDALE RX 29-32 HC	001-ALT	249463	0	4,072				
615981	HA RD SUF;WESTDALE RX 29-32 HC	002-ALT	249464	0	4,072				
615981	HA RD SUN;BRIARWOOD 5-32 HC	001-ALT	249487	0	3,460				
615981	HA RD SUN;BRIARWOOD 5-32 HC	002-ALT	249488	0	3,715				
615981	HA RD SUG;GEORGE LORMAND 32 H	001-ALT	249500	0	2,472				
615981	HA RD SUG;GEORGE LORMAND 32 H	002-ALT	249501	0	2,474				
616030	JUR RB SUC;CARMEL TRUST20-29HC	001-ALT	249859	48,407	10,175				
616132	HA RC SUK;			12,669	0				



SONRIS/2000 Proration Schedule (GAS)


Report run on: Jun 27, 2018 7:47 AM

For Date Range : 01 Jul, 2018

Thru

31 Dec, 2018

District 6 SHREVEPORT								
Field Id 7651 Field Name RED RIVER- BULL BAYOU								
Oper Id 60046 Operator VINE OIL & GAS LP								
<i>Luw</i>	<i>Luw/Well Name</i>	<i>Well No.</i>	<i>Well Serial</i>	<i>Allowable</i>	<i>Potential</i>	<i>Pool</i>	<i>Acreage</i>	<i>Remarks</i>
616133	HA RC SUB;CLAY ROBERTSON 15	001	239817	2,243	399			
616133	HA RC SUB;CLAY ROBERTSON 15	002-ALT	249470	0	1,844	13035-17601		
616444	JUR RB SUD;BATSON HEIRS29-20HC	001-ALT	249816	31,867	19,019			
616444	JUR RB SUD;C ROBERTSON 29-20HC	001-ALT	249855	0	17,787			
616444	JUR RB SUD;L&R LANDS 29-20 HC	001-ALT	249857	0	17,582			
616800	HA RB SUZZ; LOLA R BOONE 15 H	001	240320	10	10			
616859	HA RC SUK;GUS LAFFITTE 23-14HC	002-ALT	249988	1,177	13,547			
616972	HA RA SU68;JOE INABNETT36	001	241600	217	217	12285-16535		
617042	HA RC SUD;JAMES STANSELL 28	002-ALT	242218	91	5	12554-16578		
617042	HA RC SUD;JAMES STANSELL 28	003-ALT	242219	0	86	12775-17361		
617048	HA RA SU74;LOUISIANA MIN 13 H	001	242133	709	709			
617207	HA RB SU91;LOWREY INVEST 21	001	243260	64	64			
617233	HA RB SUII;YVES LELONG 32	001	242803	37	37	12790-17235		
617535	HA RB SU66;C JENKINS ETAL 11 H	001	244211	384	384	12402-17028		
617971	HA RA SU66;LAZARD FAMILY 1H	001	249848	26,317	13,882			
617971	HA RA SU66;LAZARD FAMILY 1 H	002-ALT	250466	0	12,465			
Oper Id 6318 Operator PINNACLE OPERATING CO., INC.								
<i>Luw</i>	<i>Luw/Well Name</i>	<i>Well No.</i>	<i>Well Serial</i>	<i>Allowable</i>	<i>Potential</i>	<i>Pool</i>	<i>Acreage</i>	<i>Remarks</i>
608536	HOSS RA SUD;COLLINS	001	239251	200	200			
614410	HOSS RA SUN;PURE RESOURCES 16	001	231281	50	50	6464-6720		
614448	HOSS RA SUA;PURE RESOURCES 17	001	231282	75	75	7609-89		
615443	HOSS RA SUG;TABOR	001	238791	250	250	6747-7570		
Oper Id A1760 Operator AETHON ENERGY OPERATING LLC								
<i>Luw</i>	<i>Luw/Well Name</i>	<i>Well No.</i>	<i>Well Serial</i>	<i>Allowable</i>	<i>Potential</i>	<i>Pool</i>	<i>Acreage</i>	<i>Remarks</i>
613481	HOSS RB SUA;FORTSON	002	225956	25	25			
613771	HOSS RB SUD;JOHNSON ET AL	001	228052	97	97			
616544	HA RB SU72;TRACY 3	001	240931	2,489	2,489			
616564	HA RB SU71;CALHOUN 2	001	240915	18,763	6,501	12668-17133		
616564	HA RB SU71;CALHOUN 2	002-ALT	250475	0	10,460			
616564	HA RB SU71;CALHOUN 2	003-ALT	250481	0	12,262			
616932	HA RB SU73;FORTSON ETAL 4	001	242006	1,933	1,228	12166-16506		
616932	HA RB SU73;FORTSON ETAL 4	002-ALT	243388	0	705			
Oper Id B300 Operator BSI OPERATING, LLC								
<i>Luw</i>	<i>Luw/Well Name</i>	<i>Well No.</i>	<i>Well Serial</i>	<i>Allowable</i>	<i>Potential</i>	<i>Pool</i>	<i>Acreage</i>	<i>Remarks</i>
303464	ROBINSON	001	111550	27	27			
614407	HOSS RB VUC;ERH LIMITED ETAL	001	231175	4	4			
Oper Id B348 Operator BMR OIL & GAS, INC.								
<i>Luw</i>	<i>Luw/Well Name</i>	<i>Well No.</i>	<i>Well Serial</i>	<i>Allowable</i>	<i>Potential</i>	<i>Pool</i>	<i>Acreage</i>	<i>Remarks</i>
306214	FRANK MATTHEWS TRUST	002	238926	30	30			
306810	D E GATSCHENBERGER ETAL	001	239547	220	220			
608532	LAF RB SUI;FRANK MATTHEWS TR	001	236405	100	100			
614366	HOSS RB VUB;RENFRO ETAL	001	230746	80	80	6574-94		



SONRIS/2000 Proration Schedule (GAS)

Report run on: Jun 27, 2018 7:47 AM

For Date Range : 01 Jul, 2018

Thru

31 Dec, 2018

District 6 SHREVEPORT									
Field Id 7651 Field Name RED RIVER- BULL BAYOU									
Oper Id B348 Operator BMR OIL & GAS, INC.									
Luw	Luw/Well Name	Well No.	Well Serial	Allowable	Potential	Pool	Acreage	Remarks	
614977	PXY RB SUA;F MATTHEWS TR ETAL	001	234767	30	30	2730-34			
Oper Id B373 Operator BHP BILLITON PETRO (TXLA OPERATING) CO.									
Luw	Luw/Well Name	Well No.	Well Serial	Allowable	Potential	Pool	Acreage	Remarks	
615467	HA RB SUE;MATTHEWS 16	001	238373	177	136				
615467	HA RB SUE;MATTHEWS 16	002-ALT	239021	0	41				
615509	HA RB SUG;ALLBRITTON CATTLE 9	001	238610	397	190				
615509	HA RB SUG;ALLBRITTON CATTLE 9	002-ALT	239078	0	207				
615515	HA RB SUH;ALBRITTON CATTLE 15	001	238770	198	0				
615515	HA RB SUH;ALBRITTON CATTLE 15	002-ALT	239022	0	198				
615558	HA RB SUF;ERH LTD ETAL 25	001	239163	221	221				
615564	HA RB SUD;JACOBS ETAL 36	001	238489	450	229				
615564	HA RB SUD;JACOBS ETAL 36	002-ALT	239052	0	221				
615606	HA RB SUX;ALLBRITTON CATTLE 8	001	239293	49	49	12530-17361			
615663	HA RB SUM;MATTHEWS ETAL 17 H	001	239157	190	190	12369-17139			
615679	HA RB SUG;RENFRO ETAL 14	001	239306	298	298	12704-17732			
615720	HA RB SUW;NINOCK 6 H	001	239468	198	198				
615750	HA RB SUP;CASON ETAL 11 H	001	239596	270	270	12580-17616			
615811	HA RB SUU;NINOCK 1 H	001	239489	822	822				
615813	HA RB SUN;MATTHEWS ETAL 21 H	001	239266	244	244	12504-17630			
615851	HA RB SUZ;MATTHEWS TRUST 7	001	239425	539	539	12471-17295			
615888	HA RB SUV;NINOCK 12 H	001	239506	284	284	12592-17493			
615904	HA RB SU63;HUCKABAY 31 H	001	239975	457	457	12498-17322			
615916	HA RB SUS;MATTHEWS ETAL 19 H	001	239835	71	71	12690-17285			
615951	HA RB SUR;ALLBRITTON CATTLE 10	001	239086	207	207	12563-16965			
615977	HA RB SUY;BRIARWOOD 35 H	001	240034	352	352				
616019	HA RD SUU;MCLELLAND TRUST 32 H	001	240474	291	291				
616024	HA RB SU62;CARMODY ETAL 24	001	240160	253	253	12863-17250			
616075	HA RB SURR;BRIARWOOD 26 H	001	240184	196	196				
616143	HA RB SU61;BOURDON 23 H	001	240117	123	123	12690-17700			
616158	HA RB SU65;DUPREE LAND 20 H	001	240176	543	543				
616203	HA RB SUN;MATTHEWS ETAL 18 H	001	239883	260	260	12835-17492			
616250	HA RB SU59;CASON 5 H	001	240475	1,284	1,284	12762-17381			
616270	HA RB SU79;KERVIN 18 H	001	240759	423	423	12890-17472			
616271	HA RB SU78;KERVIN 13 H	001	240768	0	0				
616280	HA RB SUXX;COLVIN ET AL 19 H	001	240936	0	0				
616281	HA RB SU60;GILCREASE ETAL 22 H	001	240944	72	72				
616309	HA RB SU64;MATTHEWS 12 H	001	240666	1	1	12880-17422			
616327	HA RA SUGG;CALVERT ETAL 35 H	001	240578	0	0				
616491	HA RB SU68;ELMWOOD 30 H	001	241068	171	171				
616511	HA RB SU00;ADAMS 7 H	001	241514	531	531				
616553	HA RB SU53;DUPREE LAND 29 H	001	241649	472	472	12914-17382			
616559	HA RB SU54;HUCKABAY 6H	001	240793	428	29				
616559	HA RB SU54;HUCKABAY 6 H	002-ALT	244552	0	399	13026-17103			
616560	HA RB SU70;JACOBS ETAL 1 H	001	241362	970	970				
616586	HA RB SUAA;BYU PIERRE MIN 26 H	001	241393	112	112	12786-16916			

SONRIS/2000 Proration Schedule (GAS)


Report run on: Jun 27, 2018 7:47 AM

For Date Range : 01 Jul, 2018

Thru

31 Dec, 2018

District 6 SHREVEPORT								
Field Id 7651 Field Name RED RIVER- BULL BAYOU								
Oper Id B373 Operator BHP BILLITON PETRO (TXLA OPERATING) CO.								
<i>Luw</i>	<i>Luw/Well Name</i>	<i>Well No.</i>	<i>Well Serial</i>	<i>Allowable</i>	<i>Potential</i>	<i>Pool</i>	<i>Acreage</i>	<i>Remarks</i>
616602	HA RA SU54;WEYERHAEUSER 32 H	001	241407	430	430	12590-17180		
616684	HA RB SU77;WAHL 27 H	001	241206	211	211	13067-17364		
616779	HA RB SU86;CLARK 30 H	001	242511	0	0			
617208	HA RB SU82;LOUISIANA MIN 3 H	001	243137	118	118			
617241	HA RA SUZZ;WEYERHAEUSER 29 H	001	241741	250	250			
617242	HA RB SU76;CPS TIMBERLANDS 4 H	001	242546	278	278	13050-17621		
617563	HA RB SU69;NAC ROYALTY 33 H	001	243685	153	153	13416-17994		
617564	HA RB SU74;NAC ROYALTY 28 H	001	243731	91	91	13355-17438		
617682	HA RB SU92;NAC ROYALTY 34 H	001	244588	77	77			
Oper Id C3020 Operator COVEY PARK GAS LLC								
<i>Luw</i>	<i>Luw/Well Name</i>	<i>Well No.</i>	<i>Well Serial</i>	<i>Allowable</i>	<i>Potential</i>	<i>Pool</i>	<i>Acreage</i>	<i>Remarks</i>
617200	HA RD SUO;CASON 24-14-11 H	001	241565	400	400			
Oper Id C332 Operator COMSTOCK OIL & GAS- - LA, LLC								
<i>Luw</i>	<i>Luw/Well Name</i>	<i>Well No.</i>	<i>Well Serial</i>	<i>Allowable</i>	<i>Potential</i>	<i>Pool</i>	<i>Acreage</i>	<i>Remarks</i>
615757	HA RC SUN;WILMORE 11 HZ	001-ALT	240824	328	328	12787-16677		
615910	HA RC SUO;CALHOUN HZ	001	240053	202	114			
615910	HA RC SUO;EVANS 25 HZ	001-ALT	240788	0	88			
Oper Id C441 Operator CHESAPEAKE OPERATING, L.L.C.								
<i>Luw</i>	<i>Luw/Well Name</i>	<i>Well No.</i>	<i>Well Serial</i>	<i>Allowable</i>	<i>Potential</i>	<i>Pool</i>	<i>Acreage</i>	<i>Remarks</i>
615632	HA RA SU76;QP 3&10-12-12 HC	003-ALT	248567	458	2,852	12317-17565		
615769	HA RA SUH;JOHNSON 21-13-13 H	001	239543	138	138			
615903	HA RC SUU;BRIARWOOD 26-13-13 H	001	240048	183	183	12209-16606		
615934	HA RA SUB;PETRO-HUNT 8-12-12 H	001	239568	13,073	631	12194-16463		
616006	HA RA SUC;REDDY 9-12-12 H	001	239445	276	276	11923-16261		
616027	HA RA SUT;ROBERTS 28-13-13 H	001	240488	147	147			
616079	HA RA SUM;CHK MIN 32-13-13 H	001	239929	136	136			
616085	HA RD SUV;GAMBLE 24-14-12 H	001	239826	3,103	395			
616085	HA RD SUV;CHK MIN 24-14-12 H	001-ALT	246519	0	944	12374-16559		
616085	HA RD SUV;CHK MIN 24-14-12 H	002-ALT	246520	0	883	12284-16386		
616085	HA RD SUV;GAMBLE 24-14-12 H	002-ALT	246521	0	771	12301-16386		
616090	HA RA SUD;FLORES 4-12-12 H	001	240652	296	296			
616091	HA RC SUR;MCDONALD 13-13-13 H	001	240510	276	276			
616122	HA RA SUJ;MARTINEZ 30-13-13 H	001	239297	94	94	12282-15187		
616139	HA RD SUW;			2,649	0			
616152	HA RA SUU; STEPHENS 17-13-13 H	001	240385	278	278			
616220	HA RA SUX;KOVALSKY 22-13-13 H	001	240971	208	208	12348-16641		
616238	HA RB SU67;NP 29&32&5-13-11 HC	001-ALT	248621	8,288	6,487	12708-18739		
616238	HA RB SU67;NP 29&32&5-13-11 HC	002-ALT	248622	0	2,875	12725-18801		
616251	HA RA SUF;NABORS 33-13-12 H	001	240339	239	239	11937-16412		
616297	HA RC SUQ;RENFRO 15-13-13 H	001	240370	324	324	12208-16740		
616308	HA RC SUQ;RENFRO 16-13-13 H	001	240565	288	288	12250-16565		
616359	HA RB SUVV;WELLMAN 20-13-11 H	001	240555	349	349			
616364	HA RB SUUU;NABORS PROP30-13-11H	001	240203	1,568	277	12210-16555		




SONRIS/2000 Proration Schedule (GAS)

Report run on: Jun 27, 2018 7:47 AM

For Date Range : 01 Jul, 2018

Thru 31 Dec, 2018

District 6		SHREVEPORT							
Field Id	7651	Field Name	RED RIVER- BULL BAYOU						
Oper Id	C441	Operator	CHESAPEAKE OPERATING, L.L.C.						
Luw	Luw/Well Name	Well No.	Well Serial	Allowable	Potential	Pool	Acreage	Remarks	
616364	HA RB SUSS;NABORS31&30-13-11HC	001-ALT	247345	0	560				
616364	HA RB SUSS;NABORS31&30-13-11HC	002-ALT	247346	0	818	12568-17812			
616382	HA RB SUSS;NABORS31&6-13-11HC	001-ALT	247347	35,183	1,222				
616382	HA RB SUSS;NABORS31&6-13-11HC	002-ALT	247348	0	1,086				
616386	HA RC SUW;CHK LA MIN 24-13-12H	001	240754	423	423				
616409	HA RA SUR;NABORS PROP 5-12-11H	001	239613	561	21	12199-16205			
616430	HA RA SUEE;NPLLC 13-12-13 H	001	240808	484	484				
616431	HA RA SUV;LOGANBERRY 27-13-13H	001	239804	147	147				
616432	HA RB SUSS;NABORSPROP31-13-11H	001	240164	6,194	463	12325-16875			
616432	HA RA SUW;NABORS 6&31-12-11 HC	001-ALT	248571	0	2,441	12589-17897			
616459	HA RC SUX;CHK MIN 2&35-13-12HC	001-ALT	247279	3,074	1,076				
616459	HA RC SUX;CHK MIN 2&11-13-12HC	001-ALT	247323	0	946				
616459	HA RC SUII;CHK MIN11&2-13-12HC	002-ALT	247489	0	1,014	13100-18385			
616520	HA RC SUAA;ALLEN 18-13-12 H	001	241015	312	312				
616521	HA RA SUII;COOKWOODS 34-13-13H	001	241013	202	202				
616566	HA RA SUHH;YARBROUGH 36-12-13H	001	240092	506	303				
616572	HA RA SUBB;GALLASPY 24-12-12 H	001	240428	177	177	11999-16389			
616573	HA RA SURR;GALLASPY 25-12-12 H	001	240851	162	162	12106-16600			
616574	HA RA SUDD;GALLASPY 19-12-11 H	001	240956	27	27	12064-16592			
616583	HA RB SU55;RCSR 27-13-11 H	001	241038	242	242	12565-17011			
616587	HA RA SUJJ;GALLASPY 30-12-11 H	001	240972	160	160	12160-16683			
616603	HA RC SUFF;LAFFITTE 26-13-12 H	001	240819	265	265	12262-16781			
616720	HA RB SU67;WELLMAN 29-13-11 H	001	241182	876	342				
616737	HA RA SUL;MARTINEZ 19-13-13 H	001	241179	326	326	12233-16686			
616738	HA RC SUY;CHK 3&10-13-12 HC	001-ALT	249350	3,085	3,292				
616742	HA RB SU81;RR&DPSB 16-12-11 H	001	242173	183	183	12092-16594			
616748	HA RA SUSS;NABORS 13-12-12 H	001	240757	122	122	12357-16386			
616753	HA RC SUX;CHK MIN 2&35-13-12HC	002-ALT	247280	4,119	1,318				
616753	HA RD SUY;GUION 26&35-14-12 HC	001-ALT	247281	0	1,269				
616753	HA RD SUY;GUION 26&35-14-12 HC	002-ALT	247282	0	1,243				
616753	HA RC SUX;CHK MIN 2&35-13-12HC	003-ALT	247324	0	1,131	12909-18159			
616767	HA RC SUP;FLOURNOY 14-13-13 H	001	241461	325	325	12334-16875			
616793	HA RA SUAA;BEDSOLE18&7-12-12HC	001-ALT	249669	22,493	16,086				
616793	HA RA SUAA;BEDSOLE18&7-12-12HC	002-ALT	249670	0	12,371				
616794	HA RD SUBB;GUION 23-14-12 H	001	241517	3,493	543	12281-16421			
616794	HA RD SUY;CHKMIN 26&23-14-12HC	001-ALT	247187	0	885				
616794	HA RD SUY;CHKMIN 26&23-14-12HC	002-ALT	247188	0	1,163				
616794	HA RD SUY;GUION 26&23-14-12 HC	001-ALT	247283	0	1,039				
616808	HA RA SU56;BROWN 20-12-11 H	001	241915	147	147	12168-16379			
616811	HA RA SU97;ROCKING G 31-12-11H	001	241398	137	137				
616820	HA RA SUFF;QUINNPINE 34-13-12H	001	239994	2,972	210				
616825	HA RA SUQQ;BSNR 12&1-12-12 HC	001-ALT	250017	56,717	29,833				
616825	HA RA SUQQ;BSNR 12&1-12-12 HC	002-ALT	250018	0	27,852				
616825	HA RA SUQQ;BSNR 12&1-12-12 HC	004-ALT	250020	0	27,941				
616831	HA RA SUQQ;LA MIN 12-12-12 H	001	241914	62,442	5,073				
616831	HA RA SUQQ;BSNR 12&1-12-12 HC	003-ALT	250019	0	28,461				



SONRIS/2000 Proration Schedule (GAS)


Report run on: Jun 27, 2018 7:47 AM

For Date Range : 01 Jul, 2018

Thru

31 Dec, 2018

District 6		SHREVEPORT									
Field Id 7651		Field Name RED RIVER- BULL BAYOU									
Oper Id C441		Operator CHESAPEAKE OPERATING, L.L.C.									
Luw	Luw/Well Name	Well No.	Well Serial	Allowable	Potential	Pool	Acreage	Remarks			
616836	HA RA SUWW;JORDAN 14-12-12 H	001	240893	137	137						
616868	HA RA SUMM;MARTINEZ 20-13-13 H	001	241283	241	241						
616869	HA RA SUNN;MARTINEZ 29-13-13 H	001	241171	255	255						
616895	HA RC SUV;CHK LA MIN 1-13-12 H	001	242034	3,327	323	12630-16886					
616896	HA RD SUDD;AWTBEGOOD 19-14-11H	001	241799	9,119	632						
616896	HA RD SUEE;ABG 30&37-14-11 HC	002-ALT	247603	0	1,982						
616896	HA RD SUEE;ABG 30&37-14-11 HC	001-ALT	248326	0	1,456	12640-17761					
616896	HA RD SUDD;ABG 19&18-14-11 HC	002-ALT	248920	0	2,283	12626-17939					
616896	HA RD SUDD;ABG 37&30-14-11 HC	001-ALT	248953	0	2,794						
616897	HA RD SUEE;			6,731	0						
616908	HA RB SUCC;WILCO 34-12-11 H	001	242242	207	207	12865-16842					
616910	HA RC SUGG;CALHOUN 9-13-12 H	001	241172	308	308						
616915	HA RA SU63;AT&N 18-12-11 H	001	241641	243	243						
616949	HA RB SU80;LA MIN 28-12-11 H	001	241123	106	106						
616982	HA RB SU57;RENFRO 33-13-11 H	001	241492	5,625	542	12755-16577					
616982	HA RB SU56;WELLMN28&33-13-11HC	001-ALT	249135	0	3,560	12587-22310					
616982	HA RB SU56;WELLMN28&33-13-11HC	002-ALT	249136	0	6,322	12655-22414					
616983	HA RD SUX;ABG 25-14-12 H	001	242696	3,379	371	12511-16716					
616983	HA RD SUX;GAMBLE 25-14-12 H	001-ALT	246774	0	1,046						
616983	HA RD SUV;GAMBLE24&25-14-12HC	002-ALT	246775	0	1,124						
616983	HA RD SUV;CHKMIN 24&25-14-12HC	001-ALT	246840	0	787	12782-17869					
616983	HA RD SUAA;CHKMIN36&25-14-12HC	001-ALT	247278	0	1,097						
617004	HA RD SUAA;ABG 36-14-12 H	001	242455	3,059	284	12601-16808					
617004	HA RC SUV;CHKLAMIN1&36-13-12HC	002-ALT	246997	0	922						
617004	HA RD SUX;ABG 25&36-14-12 HC	001-ALT	247071	0	804	12623-17443					
617004	HA RC SUV;CHKLAMIN1&36-13-12HC	003-ALT	247131	0	1,519						
617004	HA RD SUX;ABG 25&36-14-12 HC	002-ALT	247137	0	881	12855-17931					
617004	HA RC SUV;CHKLAMIN1&36-13-12HC	001-ALT	247804	0	716						
617016	HA RA SUXX;NABORS 6-11-11 H	001	242243	182	182	12419-16809					
617020	HA RA SU62;AIKENS 17-12-11 H	001	241413	149	149	12450-16653					
617030	HA RA SUVV;PLD ETAL 21-12-12 H	001	241272	313	313	12056-16376					
617059	HA RB SU58;NOLAN 34-13-11H	001	241812	333	333						
617061	HA RC SUII;CHK MIN11&2-13-12HC	001-ALT	247488	2,660	1,076						
617061	HA RC SUII;CHK MIN 11-13-12 H	002-ALT	248703	0	1,500						
617061	HA RC SUII;CHK MIN 11-13-12 H	003-ALT	248704	0	1,019						
617063	HA RB SUDD;WILCO ETAL35-12-11H	001-ALT	244190	182	182	12706-17179					
617118	HA RA SUK;BRIARWD25&36-12-13HC	001-ALT	249167	3,141	3,131						
617137	HA RA SU75;NABORS 7-12-11 H	001	242573	4,543	1,116	12140-16603					
617137	HA RA SUW;NABORS 6&7-12-11 HC	001-ALT	248702	0	1,102	12402-17612					
617137	HA RA SU75;NABOR7&6&31-12-11HC	001-ALT	249425	0	19,283						
617137	HA RA SU75;NABOR7&6-12-11HC	001-ALT	249426	0	18,377						
617146	HA RA SU58;BRIARWOOD 24-12-13H	001	241377	3,335	482						
617146	HA RA SUK;BRIARWD25&24-12-13HC	001-ALT	249166	0	3,067	12255-17504					
617152	HA RD SUY;CHK MIN 26-14-12 H	001	242778	3,962	712	12209-16675					
617152	HA RD SUY;CHK MIN 26-14-12 H	002-ALT	247186	0	742	12772-16951					
617158	HA RA SU60;MC LA 30-12-12 H	001	242023	302	302	11954-16311					



SONRIS/2000 Proration Schedule (GAS)

Report run on: Jun 27, 2018 7:47 AM

For Date Range : 01 Jul, 2018

Thru 31 Dec, 2018

District 6 SHREVEPORT


Field Id 7651 Field Name RED RIVER- BULL BAYOU

Oper Id C441 Operator CHESAPEAKE OPERATING, L.L.C.

Luw	Luw/Well Name	Well No.	Well Serial	Allowable	Potential	Pool	Acreage	Remarks
617159	HA RA SUS;TABOR 20-12-12 H	001	241273	15,082	603	12043-16441		
617161	HA RA SU71;NABORS 15-12-12 H	001-ALT	246611	653	653			
617164	HA RA SU00;HEWITT 31-13-13 H	001	242240	161	161	12238-16768		
617185	HA RA SU00;BSMC 19-12-12 H	001	241271	17,021	489			
617185	HA RA SUAA;DAVID 18&19-12-12HC	002-ALT	249668	0	13,474			
617214	HA RD SUFF;AWTBEGOOD 31-14-11H	001	242012	2,571	209			
617214	HA RD SUEE;ABG 30&31-14-11 HC	003-ALT	247563	0	1,208	12667-17878		
617214	HA RD SUEE;ABG 30&31-14-11 HC	002-ALT	248327	0	1,120	13023-18214		
617214	HA RD SUW;RACHAL 6&31-13-11 HC	001-ALT	248488	0	1,182	13042-18363		
617214	HA RD SUW;RACHAL 6&31-13-11 HC	002-ALT	248489	0	1,651	13097-18403		
617215	HA RA SUP;SF LLC 32-12-12 H	001	242959	429	429			
617222	HA RA SUCC;MC LA 31-12-12 H	001	241274	307	307			
617239	HA RA SU76;QP 3&10-12-12 HC	002-ALT	248566	7,415	2,174			
617239	HA RA SU76;QP 3&34&27-12-12 HC	001-ALT	248793	0	3,124	12316-18323		
617243	HA RA SUAA;SMITH 18-12-12 H	001	241275	21,362	1,759			
617243	HA RA SUA;CALHOUN 7&18-12-12HC	001-ALT	249104	0	3,780	12352-18804		
617243	HA RA SUAA;DAVID 18&19-12-12HC	001-ALT	249667	0	12,915			
617303	HA RA SU64;LA MIN 36-12-12 H	001	243170	154	154	12403-16793		
617316	HA RA SU67;LA MIN 11-12-12 H	001	243105	650	492	11953-16164		
617316	HA RA SU78;QP 2&11-12-12 HC	001	248753	0	2,389			
617345	HA RA SU69;TABOR 17-12-12 H	001	243579	13,892	93	12077-16534		
617345	HA RA SUB;PH 8&17-12-12 HC	001-ALT	249830	0	18,845			
617345	HA RA SUS;HUNTER 20&17-12-12HC	001-ALT	249839	0	21,875			
617360	HA RA SU72;NABORS 26-12-12 H	001	243355	252	252	12200-16649		
617387	HA RA SU73;IVORY 27-12-12 H	001	243000	206	206	12232-16700		
617388	HA RA SU70;IVORY 22-12-12 H	001	242958	325	325	12504-17015		
617389	HA RA SUTT;BSMC 16-12-12 H	001	243171	521	521	12045-16475		
617394	HA RC SUZ;LRE/DLP 13-13-12 H	001	242645	454	454	12622-17134		
617406	HA RA SU59;HUNTER 29-12-12 H	001	243815	295	295	12029-16209'		
617442	HA RC SUY;CHK LA MIN 3-13-12 H	001	241956	242	35			
617442	HA RC SUY;HEWITT 3&10-13-12 HC	001-ALT	250156	0	24,105			
617442	HA RC SUY;HEWITT 3&10-13-12 HC	002-ALT	250157	0	24,078			
617442	HA RC SUY;HEWITT 3&10-13-12 HC	003-ALT	250158	0	25,614			
617465	HA RC SUHH;			181	0			
617507	HA RB SU56;WELLMAN 28-13-11 H	001	243947	5,234	436			
617552	HA RA SUN;PLD ETAL 28-12-12 H	001	244188	321	321	12152-16342		
617598	HA RA SUYY;CALHOUN 34-12-12 H	001	243062	211	211	12456-16855		
617861	HA RA SU78;			2,231	0			
617882	HA RD SUDD;ABG 19&18-14-11 HC	001-ALT	248854	584	3,846			
617882	HA RD SUDD;ABG 19&18-14-11 HC	003-ALT	248921	0	2,514	12626-17919		

Oper Id E183 Operator EXCO OPERATING COMPANY, LP

Luw	Luw/Well Name	Well No.	Well Serial	Allowable	Potential	Pool	Acreage	Remarks
615700	HA RA SUI;SGC LLC 7	002-ALT	243995	491	491	12455-16984'		
616697	HA RC SUEE;MIDDLETON 12	001	241466	2,000	228	12464-16760		
616772	HA RA SU55;OLD FARM 18	001	242157	514	514	12674-16510		




SONRIS/2000 Proration Schedule (GAS)

Report run on: Jun 27, 2018 7:47 AM

For Date Range : 01 Jul, 2018

Thru 31 Dec, 2018

District 6 SHREVEPORT									
Field Id 7651 Field Name RED RIVER- BULL BAYOU									
Oper Id E183 Operator EXCO OPERATING COMPANY, LP									
<i>Luw</i>	<i>Luw/Well Name</i>	<i>Well No.</i>	<i>Well Serial</i>	<i>Allowable</i>	<i>Potential</i>	<i>Pool</i>	<i>Acreage</i>	<i>Remarks</i>	
616860	HA RC SUDD;NORRIS 1	001	241995	4,130	437				
616860	HA RC SUDD;NORRIS 1-12 HC	001-ALT	249949	0	5,465				
Oper Id G2380 Operator GEP HAYNESVILLE, LLC									
<i>Luw</i>	<i>Luw/Well Name</i>	<i>Well No.</i>	<i>Well Serial</i>	<i>Allowable</i>	<i>Potential</i>	<i>Pool</i>	<i>Acreage</i>	<i>Remarks</i>	
615298	JUR RA SUA;BUNDRICK LAND 27	001-ALT	241665	2,551	8				
615298	JUR RA SUA;BUNDRICK LAND 27 H	002-ALT	241666	0	157				
615298	JUR RA SUA;BUNDRICK LAND 27 H	003-ALT	241667	0	546				
615298	JUR RA SUA;J T BOLAN ETAL 27	004-ALT	242364	0	348				
615298	JUR RA SUA;J T BOLAN ETAL 27	005-ALT	242365	0	302	12630-17165			
615298	JUR RA SUA;J T BOLAN ETAL 27	006-ALT	242366	0	310				
615298	JUR RA SUA;J T BOLAN ETAL 27	007-ALT	242367	0	156				
615298	JUR RA SUA;J T BOLAN ETAL 27	008-ALT	242368	0	325				
615298	JUR RA SUA;J T BOLAN ETAL 27	009-ALT	242370	0	209				
615298	JUR RA SUA;J T BOLAN ETAL 27	010-ALT	242371	0	70				
615506	HA RD SUJ;BUNDRICK 35 H	001	238107	8,038	232				
615506	HA RD SUJ;EDGAR CASON 35-26 HC	001-ALT	246171	0	1,464				
615506	HA RD SUK;EDGAR CASON 2-35 HC	001-ALT	246254	0	2,175				
615506	HA RD SUD;BOLAN ETAL 26-35 HC	002-ALT	250204	0	1,464				
615602	HA RD SUC;CONWAY HARRIS 22 H	001	239250	1,484	45				
615602	HA RD SUC;CONWAY HARRIS 22 H	002-ALT	242515	0	126				
615602	HA RD SUC;CONWAY HARRIS 22 H	003-ALT	242516	0	466				
615602	HA RD SUC;CONWAY HARRIS 22 H	004-ALT	242517	0	422				
615602	HA RD SUC;KALVIN DOUGLAS 22 H	002-ALT	242560	0	425				
615620	HA RD SUI;J T BOLAN ETAL 34H	001	239056	1,848	25				
615620	HA RD SUI;BUNDRICK LAND 34 H	001-ALT	241663	0	294				
615620	HA RD SUI;BUNDRICK LAND 34 H	002-ALT	241664	0	203				
615620	HA RD SUI;JOSEPH BOLAN 34 H	002-ALT	242349	0	377				
615620	HA RD SUI;JOSEPH BOLAN 34 H	003-ALT	242350	0	379				
615620	HA RD SUI;JOSEPH BOLAN 34 H	004-ALT	242351	0	117				
615620	HA RD SUI;JOSEPH BOLAN 34 H	005-ALT	242352	0	341	12753-17312			
615620	JUR RA SUA;BOLAN ETAL 27-34 HC	001-ALT	250192	0	232				
615773	HA RD SUD;JOSEPH BOLAN 26 H	001	239467	4,638	1,309	12354-16500			
615773	HA RD SUJ;EDGAR CASON 35-26 HC	002-ALT	246172	0	2,468				
615777	HA RD SUE;REX YOUNG 28 H	001	239479	1,864	129				
615777	HA RD SUE;REX YOUNG 28 H	002-ALT	241296	0	336				
615777	HA RD SUE;REX YOUNG 28 H	004-ALT	241327	0	204				
615777	HA RD SUE;J BOLAN ETAL 28 H	001-ALT	241494	0	239	12696-17163			
615777	HA RD SUE;J BOLAN ETAL 28 H	002-ALT	241495	0	286				
615777	HA RD SUE;J BOLAN ETAL 28 H	003-ALT	241496	0	317				
615777	HA RD SUE;J BOLAN ETAL 28 H	004-ALT	241500	0	353	12644-17174			
615834	HA RD SUR;BUNDRICK LD CORP 25H	001	239877	2,744	2,744	12388-15572			
615852	HA RD SUB;REX YOUNG 21 H	001	239748	3,871	365				
615852	HA RD SUB;COLBERT LANDS 21 H	001-ALT	243740	0	255				
615852	HA RD SUB;COLBERT LANDS 21 H	002-ALT	243741	0	906	12521-17074			
615852	HA RD SUB;COLBERT LANDS 21 H	003-ALT	243742	0	823	12599-17079			



SONRIS/2000 Proration Schedule (GAS)


Report run on: Jun 27, 2018 7:47 AM

For Date Range : 01 Jul, 2018

Thru

31 Dec, 2018

District 6		SHREVEPORT							
Field Id	7651	Field Name	RED RIVER- BULL BAYOU						
Oper Id	G2380	Operator	GEP HAYNESVILLE, LLC						
Luw	Luw/Well Name	Well No.	Well Serial	Allowable	Potential	Pool	Acreage	Remarks	
615852	HA RD SUB;REX YOUNG 21 H	002-ALT	243828	0	776				
615852	HA RD SUB;REX YOUNG 21 H	003-ALT	243829	0	746				
615917	HA RD SUS;BUNDRICK LAND 36 H	001	239818	3,189	3,189	12517-16586			
615935	HA RD SUQ;JAMES MARSTON30-31HC	002-ALT	246779	5,794	1,716				
615935	HA RD SUQ;BERTOLLA 30-31 HC	001-ALT	246828	0	2,946				
615935	HA RD SUQ;BERTOLLA 30-31 HC	002-ALT	246829	0	2,625				
615988	HA RD SUP;JAMES MARSTON 19 H	001	239845	55,868	3,014	12438-15809			
615988	HA RD SUQ;JAMES MARSTON30-19HC	002-ALT	250031	0	17,810				
615988	HA RD SUQ;JAMES MARSTON30-19HC	003-ALT	250032	0	17,837				
615988	HA RD SUQ;BERTOLLA 30-19 HC	001-ALT	250033	0	15,884				
615988	HA RD SUQ;JAMES MARSTON30-19HC	001-ALT	250045	0	18,660				
616033	JUR RB SUF;SUSTAINABLE 31HB	001	239715	106	106				
616035	HA RC SUI; DON JONES 6	001	239958	34	34				
616202	HA RD SUQ;JAMES MARSTON30-31HC	001-ALT	246778	22,097	1,375				
616284	HA RC SUM;SUSTAINABLE 23	001	239246	6,717	158				
616284	HA RC SUM;BRP LLC 23	001-ALT	250248	0	6,559				
616360	HA RC SUF;CALHOUN ONE LLC 35	001	240881	128	128				
616361	HA RC SUG;EL&T FOREST 36	001	240724	333	333				
616584	HA RD SUK;EDGAR CASON 2 H	002	241662	31,601	208	12640-16899			
616584	HA RD SUJ;EDGAR CASON 35-2 HC	001-ALT	246173	0	820				
616584	HA RD SUJ;BUNDRICK 35-2 HC	001-ALT	250205	0	15,933				
616584	HA RD SUJ;BUNDRICK 35-2 HC	002-ALT	250206	0	18,204				
616736	HA RB SUQQ;CECILE LAND 17 H	001	240959	30,095	1,199	12627-17174			
616736	HA RB SUQQ;CECILE LAND 17 H	002-ALT	249899	0	7,518				
616736	HA RB SUQQ;CECILE LAND 17 H	003-ALT	249900	0	7,230				
616736	HA RB SUQQ;CECILE LAND 17 H	004-ALT	249901	0	7,451				
616736	HA RB SUQQ;CECILE LAND 17 H	005-ALT	249902	0	6,697				
616858	HA RA SULL;LOWERY 33	001	241931	426	426				
616898	HA RD SUCC;MCLELLAND TRUST 29	001	241700	542	542	12842-17279			
616984	HA RD SUL;EDGAR CASON 3 H	001	241854	44,828	1,217		14,630.000		
616984	HA RD SUL;MURPHY BONDED 3H	001-ALT	249810	0	5,635				
616984	HA RD SUL;MURPHY BONDED 3H	002-ALT	249811	0	5,502				
616984	HA RD SUL;MURPHY BONDED 3H	003-ALT	249812	0	3,994				
616984	HA RD SUL;EDGAR CASON 3H	002-ALT	249813	0	8,000				
616984	HA RD SUL;EDGAR CASON 3H	003-ALT	249814	0	5,147				
616984	HA RD SUL;EDGAR CASON 3H	004-ALT	249815	0	15,333				NO DT1
617127	HA RB SU89;NABORS PROP 15	001	242400	39	39				
617198	HA RB SUPP;CECILE LAND 8 H	001	240866	56	56				
617312	HA RC SUE;SUSTAINABLE 24	002-ALT	242037	390	390	12783-17186			
617361	HA RB SUI;NABORS PROP 10 H	001	243876	9	9	12485-16961			
Oper Id	M289	Operator	MATADOR PRODUCTION COMPANY						
Luw	Luw/Well Name	Well No.	Well Serial	Allowable	Potential	Pool	Acreage	Remarks	
616809	HA RC SUJJ;WILLIAMS 17 H	001	242123	157	157				
Oper Id	Q016	Operator	QEP ENERGY COMPANY						



SONRIS/2000 Proration Schedule (GAS)

Report run on: Jun 27, 2018 7:47 AM

For Date Range : 01 Jul, 2018

Thru

31 Dec, 2018

District 6 SHREVEPORT

Field Id 7651 Field Name RED RIVER- BULL BAYOU

Oper Id Q016 Operator QEP ENERGY COMPANY

Luw	Luw/Well Name	Well No.	Well Serial	Allowable	Potential	Pool	Acreage	Remarks
616519	HA RC SUBB;MAY 8 H	001	240988	18,350	2,938			
616519	HA RC SUBB;MAY 8 H	002-ALT	241081	0	15,412			

Oper Id R236 Operator R.O.C. OIL AND GAS, INC.

Luw	Luw/Well Name	Well No.	Well Serial	Allowable	Potential	Pool	Acreage	Remarks
305667	LODESTRO	001	232484	30	30			

Oper Id T4843 Operator TELLURIAN OPERATING LLC

Luw	Luw/Well Name	Well No.	Well Serial	Allowable	Potential	Pool	Acreage	Remarks
616754	HA RB SUEE;RAMBIN 36 H	001	241819	226	226			
616886	HA RB SUGG;RAMBIN 1 H	001	241878	202	202			
617103	HA RB SULL;OXBOW 8 H	001	242003	226	226			
617176	HA RB SUHH;RUFFIN 6 H	001	241590	190	190	13033-17600		
617317	HA RB SU90;NRG 29 H	001	243600	461	461	12757-17170		

Field Total: 880,145 956,814

Field Id 7666 Field Name REDLAND

Oper Id A4382 Operator AMPLIFY ENERGY OPERATING LLC

Luw	Luw/Well Name	Well No.	Well Serial	Allowable	Potential	Pool	Acreage	Remarks
614996	CV RA SUA;GOODWIN 29	001	235064	0	108			NO DT1
614996	CV RA SUA;KEOUN 29	001-ALT	236774	0	47			NO DT1
614996	CV RA SUA;GOODWIN 29	002-ALT	242562	0	73			NO DT1
615081	CV RA SUF;CHESHIRE 28	001	235216	0	16	8840-9714		NO DT1
615199	CV RA SUB;BOLINGER 38	001	236490	0	20			NO DT1

Field Total: 0 264

Field Id 7644 Field Name REDOAK LAKE

Oper Id 4626 Operator PALMER PETROLEUM, INC.


Luw	Luw/Well Name	Well No.	Well Serial	Allowable	Potential	Pool	Acreage	Remarks
607620	U GR RA SUE;HANNA	001	180088	150	150			

Oper Id 5613 Operator TMR EXPLORATION, INC.

Luw	Luw/Well Name	Well No.	Well Serial	Allowable	Potential	Pool	Acreage	Remarks
617940	U GR RB SUD;NSU 15	001	249820	1,350	1,350	3534-3541		

Oper Id 60046 Operator VINE OIL & GAS LP

Luw	Luw/Well Name	Well No.	Well Serial	Allowable	Potential	Pool	Acreage	Remarks
616068	HA RA SUE;JOHN MONDELLO 29 H	001	240253	13,187	23			
616068	HA RA SUE;ROBERT LEGRANDE 29H	001-ALT	250309	0	13,164			
616336	HA RA SUG;VIRGINIA WEBB 13 H	001	240624	29	29	13619-15924		
616663	HA RA SULL;JANELLE GIVENS 38 H	001	241436	36	36			




SONRIS/2000 Proration Schedule (GAS)

Report run on: Jun 27, 2018 7:47 AM

For Date Range : 01 Jul, 2018

Thru 31 Dec, 2018

District 6 SHREVEPORT									
Field Id 7644 Field Name REDOAK LAKE									
Oper Id 60046 Operator VINE OIL & GAS LP									
Luw	Luw/Well Name	Well No.	Well Serial	Allowable	Potential	Pool	Acreage	Remarks	
616667	HA RA SUC;RALPH WEBB 26 H	002	240306	2,845	87				
616667	HA RA SUC;EF LESTER ETAL 26 H	001-ALT	249416	0	1,420	13358-17943			
616667	HA RA SUC;EF LESTER ETAL 26 H	002-ALT	249417	0	1,338	13529-18019			
616685	HA RA SUD;LYSANDER WEBB 11 H	001	240321	65	65	13592-17378			
616780	HA RA SUR;JOHN MONDELLO 51	001	241428	432	432				
617475	HA RA SUN;LEGRANDE 20	001	244087	495	495	14012-18507			
Field Total:				18,589	18,589				
Field Id 7734 Field Name ROBELINE									
Oper Id C332 Operator COMSTOCK OIL & GAS- - LA, LLC									
Luw	Luw/Well Name	Well No.	Well Serial	Allowable	Potential	Pool	Acreage	Remarks	
607777	HOSS RA SUG;B E CHRISTMAS	001	178143	138	138				
Field Total:				138	138				
Field Id 7741 Field Name ROCKY MOUNT									
Oper Id A4382 Operator AMPLIFY ENERGY OPERATING LLC									
Luw	Luw/Well Name	Well No.	Well Serial	Allowable	Potential	Pool	Acreage	Remarks	
612824	MID CV RA SUE;DELTIC TMB CORP	001	222652	0	8	9288-9364		NO DT1	
615165	LCV RA SUA;ANTHONY FOREST 5	001	236105	0	0	9190-9727		NO DT1	
Oper Id B294 Operator BERKSHIRE OPERATING, LLC									
Luw	Luw/Well Name	Well No.	Well Serial	Allowable	Potential	Pool	Acreage	Remarks	
305992	BOLINGER 10	001	234926	92	92	11278-626			
305992	BOLINGER 10	002	237439	112	112	11255-609			
306329	BOLINGER 3	001	239819	3	3				
Oper Id E1240 Operator EMPRESA ENERGY IV, LLC									
Luw	Luw/Well Name	Well No.	Well Serial	Allowable	Potential	Pool	Acreage	Remarks	
601698	GRAY RA SUA; LEE ENGLISH	002	148312	375	190				
601698	GRAY RA SUA;ROBERTS	1-ALT	223365	0	155	11683-11768			
601698	GRAY RA SUA;WILLAMETTE INDUST	001-ALT	225002	0	30				
Oper Id F135 Operator FRANKS OPERATING COMPANY, L.L.C.									
Luw	Luw/Well Name	Well No.	Well Serial	Allowable	Potential	Pool	Acreage	Remarks	
604884	GRAY RA SUF;C A ANTRIM TRUST	001	242136	258	258				
613203	GRAY RA SUD;ALLEN ETAL	001	224907	183	183				
616971	LCV RA SUB;HUEY ETAL	001	228345	1	1	9208-9806			
Oper Id L4341 Operator LINN OPERATING, LLC									
Luw	Luw/Well Name	Well No.	Well Serial	Allowable	Potential	Pool	Acreage	Remarks	
604610	GRAY RA SUG;ANDERSON-WALL	001-ALT	146192	85	85				




SONRIS/2000 Proration Schedule (GAS)

Report run on: Jun 27, 2018 7:47 AM

For Date Range : 01 Jul, 2018

Thru 31 Dec, 2018

District 6 SHREVEPORT									
Field Id 7741 Field Name ROCKY MOUNT									
Oper Id L4341 Operator LINN OPERATING, LLC									
Luw	Luw/Well Name	Well No.	Well Serial	Allowable	Potential	Pool	Acreage	Remarks	
605156	GRAY RA SUE;SIMPSON	002	225039	123	68	11419-642			
605156	GRAY RA SUE;ALDERMAN	001-ALT	226650	0	55				
605492	GRAY RA SUB;DAVIS	001	221331	159	159				
605493	MID CV RA SUA;ANTRIM ESTATE	002	156188	165	165				
605905	GRAY RA SUH;ANTRIM ESTATE	004	226573	51	51	11542-598			
612832	GRAY RA SUK;R D BASS 3	001	216297	83	83	11710-814			
Field Total:				1,690	1,698				
Field Id 7746 Field Name RODESSA									
Oper Id 0881 Operator C & M OPERATING COMPANY									
Luw	Luw/Well Name	Well No.	Well Serial	Allowable	Potential	Pool	Acreage	Remarks	
303609	TRANT-CARPENTER	001	131537	0	15			NO DT1	
Oper Id 60015 Operator OKIE CRUDE COMPANY									
Luw	Luw/Well Name	Well No.	Well Serial	Allowable	Potential	Pool	Acreage	Remarks	
303633	SHELBY	001	217348	57	57	5664-5834			
303634	VUA;LAKE HOLT	001	15822	52	52	5573-95			
303635	VUB;WALL	001	218421	74	74	5550-5870			
303637	VUD;JACKSON	001	219526	55	55	5252-5864			
Oper Id 6814 Operator W. E. ORR									
Luw	Luw/Well Name	Well No.	Well Serial	Allowable	Potential	Pool	Acreage	Remarks	
303619	ARTHUR HALE ET AL	001	154391	20	20				
303620	CALDWELL	005	19041	61	61				
303621	FRENCH	B1	16474	1	1				
303622	GEORGE ADAMS HEIRS	001	179998	41	41				
303623	GLOYD	001	15460	16	16				
303625	HILL	001	199954	81	81				
303626	I L YOUNG	001	190173	41	41				
303627	MILLER	001	199444	136	136	5515-18			
303628	PAYNE	001	201979	26	26				
303629	PAYNE A	001	212634	16	16				
303630	RODESSA OIL & GAS CO	001	196461	44	44				
303632	VUA;DORIS E HOLT	001	157757	20	20	5640-46			
303641	RODESSA OIL & LAND CO	A-23	19063	17	17				
Oper Id B366 Operator BLACK BAYOU OPERATING, LLC									
Luw	Luw/Well Name	Well No.	Well Serial	Allowable	Potential	Pool	Acreage	Remarks	
303624	HENDERSON	001	205383	52	52	5628-48			
Oper Id L094 Operator LOUISIANA ENERGY CONSULTANTS, INC.									
Luw	Luw/Well Name	Well No.	Well Serial	Allowable	Potential	Pool	Acreage	Remarks	
303611	ADAMS EST	001	163794	0	0				
303612	CORA WOODS	001	19078	10	10				



SONRIS/2000 Proration Schedule (GAS)

Report run on: Jun 27, 2018 7:47 AM

For Date Range : 01 Jul, 2018

Thru 31 Dec, 2018

District 6 SHREVEPORT									
Field Id 7746		Field Name RODESSA							
Oper Id L094		Operator LOUISIANA ENERGY CONSULTANTS, INC.							
<i>Luw</i>	<i>Luw/Well Name</i>	<i>Well No.</i>	<i>Well Serial</i>	<i>Allowable</i>	<i>Potential</i>	<i>Pool</i>	<i>Acreage</i>	<i>Remarks</i>	
303612	CORA WOODS	002	19121	30	30				
303613	RODESSA OIL & LAND CO	A-2	18698	30	30				
303614	T J WILBANKS	001	19184	10	10				
303615	W W ADAMS	001	18657	45	45				
303615	W W ADAMS	002	18796	45	45				
Oper Id L131		Operator LANCE GAS & OIL PRODUCTIONS							
<i>Luw</i>	<i>Luw/Well Name</i>	<i>Well No.</i>	<i>Well Serial</i>	<i>Allowable</i>	<i>Potential</i>	<i>Pool</i>	<i>Acreage</i>	<i>Remarks</i>	
303618	LAYTON TYSON	001	19080	31	31				
303640	RATCLIFF	002	19218	39	39				
Oper Id T205		Operator T- M WELL SERVICE, LLC							
<i>Luw</i>	<i>Luw/Well Name</i>	<i>Well No.</i>	<i>Well Serial</i>	<i>Allowable</i>	<i>Potential</i>	<i>Pool</i>	<i>Acreage</i>	<i>Remarks</i>	
303636	VUC;MCCRARY	001	218770	40	40				
Oper Id W2000		Operator W. S. HALE PETROLEUM, L.L.C.							
<i>Luw</i>	<i>Luw/Well Name</i>	<i>Well No.</i>	<i>Well Serial</i>	<i>Allowable</i>	<i>Potential</i>	<i>Pool</i>	<i>Acreage</i>	<i>Remarks</i>	
305267	DODD	004	229225	54	54				
Field Total:				1,144	1,159				
Field Id 7806 Field Name RUSTON									
Oper Id 1950		Operator VERNON E. FAULCONER, INC.							
<i>Luw</i>	<i>Luw/Well Name</i>	<i>Well No.</i>	<i>Well Serial</i>	<i>Allowable</i>	<i>Potential</i>	<i>Pool</i>	<i>Acreage</i>	<i>Remarks</i>	
601731	CV D SUB;E W CAUSEY	001	40550	213	213	9006-36			
601736	CV D SUN;CALHOUN ET AL	001	46928	76	76	9118-37			
Oper Id G178		Operator GOLDCO OPERATING L.L.C.							
<i>Luw</i>	<i>Luw/Well Name</i>	<i>Well No.</i>	<i>Well Serial</i>	<i>Allowable</i>	<i>Potential</i>	<i>Pool</i>	<i>Acreage</i>	<i>Remarks</i>	
613782	HOSS 7900 RA SUA;DREWITT	001	228069	29	29				
614930	HOSS 6700 RA SUA;JOSIE COLVIN	005	228957	8	8				
Oper Id L4341		Operator LINN OPERATING, LLC							
<i>Luw</i>	<i>Luw/Well Name</i>	<i>Well No.</i>	<i>Well Serial</i>	<i>Allowable</i>	<i>Potential</i>	<i>Pool</i>	<i>Acreage</i>	<i>Remarks</i>	
601511	MCF SUG;R D BALL	002-ALT	91601	0	194	8979-9021			
601511	MCF SUG;J B JILES	002	160940	234	40				
601512	MCF SUI;MCGINTY	001-ALT	230799	322	322				
601517	U HOSS SUG;JILES HEIRS	7-D-ALT	238130	76	76	6716-25			
601712	CV D SUJ;J H LINER	001	38948	298	298				
605839	VGN SUO;EVA COLVIN	003-ALT	234196	71	71	8794-8826			
605839	VGN SUO;J B JILES 19	001-ALT	235007	0	0				
608269	MCF SUL;DAVID LOVE	001	42103	273	273	9334-9382			
608647	MCF SUH;ABBIE T COLVIN	001	186697	59	59				
608648	MCF SUJ;JOHN W MAYFIELD	001	186696	229	229				
609048	MCF SUO;J P GRAHAM	004	191278	116	116				




SONRIS/2000 Proration Schedule (GAS)

Report run on: Jun 27, 2018 7:47 AM

For Date Range : 01 Jul, 2018

Thru 31 Dec, 2018

District 6		SHREVEPORT							
Field Id	7806	Field Name	RUSTON						
Oper Id	L4341	Operator	LINN OPERATING, LLC						
Luw	Luw/Well Name	Well No.	Well Serial	Allowable	Potential	Pool	Acreage	Remarks	
611547	HOSS 6932 RA SUE;JILES HEIRS	5D-ALT	235265	140	140	6920-42			
611859	HOSS 8100 RA SUE;EVA COLVIN	002-ALT	234100	73	73				
611876	HOSS 6975 RA SUE;JILES HEIRS	001	216948	399	77				
611876	HOSS 6975 RA SUE;COLVIN EST 19	001-ALT	228056	0	105				
611876	HOSS 6975 RA SUE;HOWARD 19	001-ALT	228057	0	49				
611876	HOSS 6975 RA SUE;D COLVIN 19	1-D-ALT	231234	0	87				
611876	HOSS 6975 RA SUE;HOWARD 19	002-ALT	231885	0	8				
611876	HOSS 6975 RA SUE;EVA COLVIN	2-D-ALT	234727	0	73				
612277	HOSS 7850 RA SUD;CLAY COLVIN B	001-T	77654	121	121				
612337	GRAY RA SUH;CLAY COLVIN B	004	219735	671	671				
612646	HOSS 6975 RA SUB;DELLA COLVIN	003	216789	121	121	7288-7308			
612670	HOSS 6975 RA SUH;J B JILES	5-D-ALT	238570	6	6				
613049	GRAY RA SUM;J H MATHEWS	4	223752	8	8	9548-70			
614129	HOSS 7950 RA SUE;JILES HEIRS	006-ALT	237633	243	243	7712-8160			
615618	LCV RA SUE;L H GILES EST	003-ALT	240688	430	126				
615618	LCV RA SUE;J B JILES 19	002-ALT	240897	0	92				
615618	LCV RA SUE;DELLA COLVIN 19 H	001-ALT	241083	0	212				
616370	LCV RA SUB;COOK ESTATE 30 H	001	241569	393	131				
616370	LCV RA SUB;J B JILES 30 H	001-ALT	242484	0	262				
616464	LCV RA SUE;R RABB 25 H	001-ALT	242825	123	123	10310-14786			
617116	LCV RA SUK;WYATT LUMBER CO 36	001	243485	409	409	10102-126			
617839	GRAY RA SUCC;ELLIOTT ETAL	001	248932	579	579	12420-12426			
617878	HOSS 8100 RA SUD;CLAY COLVIN B	005-D	234929	78	78				
617905	LCV RA SUL;ELLIOTT ETAL 1 H	001-ALT	250078	24,611	4,911				
617905	LCV RA SUL;J P GRAHAM 2 H	002-ALT	250092	0	19,700				
617906	LCV RA SUL;ELLIOTT ETAL 1-11HC	001	249428	2,568	8,249				
617952	LCV RA SUM;CARTER ETAL 6 H	001-ALT	249799	6,514	6,514				
Oper Id	N119	Operator	NADEL AND GUSSMAN RUSTON, LLC						
Luw	Luw/Well Name	Well No.	Well Serial	Allowable	Potential	Pool	Acreage	Remarks	
601732	CV D SUC;WESTBROOK A	001	185095	35	35				
603669	PRICE SUB;ARMSTRONG ETAL	002	230676	85	85	9917-9956			
608278	MCCRARY RB SUA;YOUNG L	001	181176	150	150	9574-88			
608279	MCCRARY RB SUB;TANNEHILL	001	229012	25	25	9372-80			
608465	CV FEAZEL SUA;SPINKS	001	187208	70	70	9236-46			
608660	MCCRARY RB SUD;EVANS J	001	186545	290	290				
609807	CV D SUH;NAYLOR A	001	199124	115	115	9000-30			
612146	MCF SUP;LINCOLN FARMS 3-4	001-ALT	222865	45	45	9580-9656			
612956	CV D SUD;SMITH AL	001	196254	110	110	9296-9321			
617551	VGN SUC;SANDERLIN	001	234840	600	600	9240-9499			
617833	CV RB SUM;LINCOLN FARMS 3-10HC	001-ALT	248861	21,776	4,000				
617834	CV RB SUR;			9,402	0				
617838	CV RB SUM;LINCOLN FARMS 3-34HC	001	248706	2,472	1,900	11840-16245			
617838	CV RB SUS;SMITH ETAL 34-3-10HC	001-ALT	250098	0	14,000				
617838	CV RB SUS;SMITH ETAL 34-3-10HC	002-ALT	250181	0	13,750				
Oper Id	R3800	Operator	RANGE LOUISIANA OPERATING, LLC						



SONRIS/2000 Proration Schedule (GAS)


Report run on: Jun 27, 2018 7:47 AM

For Date Range : 01 Jul, 2018

Thru

31 Dec, 2018

District 6 SHREVEPORT								
Field Id 7806		Field Name RUSTON						
Oper Id R3800		Operator RANGE LOUISIANA OPERATING, LLC						
Luw	Luw/Well Name	Well No.	Well Serial	Allowable	Potential	Pool	Acreage	Remarks
306892	CV RB SUI;MITCHAM 9-16 HC	001-ALT	250207	3,514	3,514			
306892	CV RB SUI;MITCHAM 9-16 HC	002-ALT	250208	3,971	3,971			
306892	CV RB SUI;MITCHAM 9-16 HC	003-ALT	250234	6,162	6,162			
306892	CV RB SUI;MITCHAM 9-16 HC	005-ALT	250369	3,657	3,657			
306895	TEMPLE 8-5 H	004	250398	6,085	6,085			
306895	TEMPLE 8-5 H	005	250399	4,035	4,035			
611909	DAVIS RC SUI;GIBSON 32	001	217418	11	11			
614796	LCV RB SUA;COLVIN E 28-33-4 HC	001-ALT	247714	1,760	1,333	11920-19943		
614796	LCV RB SUA;COLVIN E 28-33-4 HC	005-ALT	249055	0	4,010			
615174	CV RA SUC;GRABLE 15	001	236568	299	299	9464-9860		
615273	CV RA SUD;PATTERSON 16	001	237662	16,801	180	9466-9852		
615636	CV RB SUG;FIGG 7	001	239474	44	44	8871-9880		
615712	CV RB SUH;TEMPLE 8	001	239129	4,214	39	8783-10783		
615712	CV RB SUH;TEMPLE 8 H	001-ALT	247599	0	402			
615840	CV RB SUF;STEPHENSON 5	001	239763	4,718	505	8850-10699		
615840	CV RB SUI;TEMPLE 8-5 HC	002-ALT	248745	0	2,634			
616172	CV RB SUI;JOE MITCHAM	001	221568	77	77			
616242	CV RB SUJ;SMITH 17	001	239754	2,086	131	9631-10839		
616242	CV RB SUH;TEMPLE 8-17 HC	001-ALT	247600	0	489			
616242	CV RB SUG;TEMPLE 8-17 HC	002-ALT	249138	0	2,060			
617631	CV RB SUK;WOODLAND ACRES 4	001	245797	8,778	274	11500-11942		
617862	LCV RB SUA;COLVIN E 28-33-4 HC	002-ALT	247715	4,654	2,679			
617862	CV RB SUO;HEARNE 33-4 HC	001-ALT	248518	0	861			
617862	CV RB SUO;HEARNE 33-4 HC	002-ALT	248519	0	2,141			
617862	CV RB SUO;HEARNE 33-4 HC	003-ALT	248520	0	1,732			
617862	CV RB SUO;HEARNE 33-4 HC	004-ALT	248521	0	2,201			
617862	LCV RB SUA;COLVIN E 28-33-4 HC	006-ALT	249056	0	817			
617920	CV RB SUL;			855	0			
Oper Id T287		Operator TANOS EXPLORATION II, LLC						
Luw	Luw/Well Name	Well No.	Well Serial	Allowable	Potential	Pool	Acreage	Remarks
615017	CV RA SUA;SPINKSMIDDLEBROOKS11	001	235487	45	45	9292-95		
615729	CV RA SUB;P J THIGPEN 14	001	239832	70	70			
Oper Id X004		Operator XTO ENERGY INC.						
Luw	Luw/Well Name	Well No.	Well Serial	Allowable	Potential	Pool	Acreage	Remarks
615992	GRAY RA SUNN;CLARK ETAL 14	001	237179	2	2			
Field Total:				146,504	130,807			
Field Id 7818		Field Name SAILES						
Oper Id 2475		Operator FITE OIL AND GAS, INC.						
Luw	Luw/Well Name	Well No.	Well Serial	Allowable	Potential	Pool	Acreage	Remarks
613100	HOSS B SULL;WILLAMETTE	1	223733	60	60			




SONRIS/2000 Proration Schedule (GAS)

Report run on: Jun 27, 2018 7:47 AM

For Date Range : 01 Jul, 2018

Thru 31 Dec, 2018

District 6		SHREVEPORT		SAILES		HIGHMARK ENERGY OPERATING, LLC				
Field Id	7818	Field Name	SAILES							
Oper Id	H230	Operator								
Luw	Luw/Well Name	Well No.	Well Serial	Allowable	Potential	Pool	Acreage	Remarks		
603591	HOSS B SUJ;ODIS GREEN	001	216813	152	11					
603591	HOSS B SUJ;RALEY	001-ALT	217823	0	45					
603591	HOSS B SUJ;SCALLON	001-ALT	221034	0	16					
603591	HOSS B SUJ;SMITH HEIRS 7	001-ALT	225947	0	80	7717-10349-05				
603592	HOSS B SUN;PLACID OIL CO ET AL	001	192822	832	12					
603592	HOSS B SUN;MCGEE	001-ALT	217553	0	45					
603592	HOSS B SUN;STEWART	001-ALT	219431	0	67					
603592	HOSS B SUN;PLACID OIL CO ETAL	002-ALT	220300	0	86					
603592	HOSS B SUN;WILLAMETTE 17	001-ALT	220301	0	10					
603592	HOSS B SUN;C L STEWART ETAL 17	001-ALT	221143	0	25					
603592	HOSS B SUN;STEWART	002-ALT	221335	0	83					
603592	HOSS B SUN;C L STEWART ETAL 17	002-ALT	225503	0	20					
603592	HOSS B SUN;WILLAMETTE 17	002-ALT	225836	0	55					
603592	HOSS B SUN;WILLAMETTE 17	003-ALT	225946	0	30					
603592	HOSS B SUN;HAM 17	001-ALT	226518	0	60					
603592	HOSS B SUN;STEWART ETAL 17	003-ALT	226668	0	65					
603592	HOSS B SUN;MCGEE	002-ALT	228315	0	84					
603592	HOSS B SUN;UPSHAW 17	001-ALT	229735	0	85					
603592	HOSS B SUN;WILLAMETTE 17	004-ALT	239449	0	105					
603594	HOSS B SUM;LOUISIANA HUNT	001-ALT	198957	472	30					
603594	HOSS B SUM;BARR ETAL	001-ALT	217639	0	31					
603594	HOSS B SUM;PLACID OIL CORP 18	001-ALT	220299	0	10					
603594	HOSS B SUM;HAMNER 18	001-ALT	221122	0	125					
603594	HOSS B SUM;PLACID OIL CORP 18	002-ALT	222235	0	110					
603594	HOSS B SUM;BARR ETAL	2-ALT	224094	0	91					
603594	HOSS B SUM;HAMNER 18	002-ALT	225658	0	75					
603595	HOSS B SUS;EVA JEWELL COX B	001-ALT	196423	0	57					
603595	HOSS B SUS;SIMS	001	220948	806	133					
603595	HOSS B SUS;LONG 28	001-ALT	226152	0	60					
603595	HOSS B SUS;LONG 28	002-ALT	226824	0	20					
603595	HOSS B SUS;LONG 28	003-ALT	228201	0	110					
603595	HOSS B SUS;WEYERHAEUSER 28	001-ALT	229274	0	85					
603595	HOSS B SUS;LONG 28	004-ALT	235791	0	126					
603595	HOSS B SUS;WEYERHAEUSER 28	002-ALT	239420	0	160					
603595	HOSS B SUS;WEYERHAEUSER 28	003-ALT	242711	0	55					
603596	HOSS B SUE;MRS SALLEY JAMES	001	134827	524	20					
603596	HOSS B SUE;S H BOLINGER B	001-ALT	199662	0	10					
603596	HOSS B SUE;SMITH G	001-ALT	217953	0	89					
603596	HOSS B SUE;BRINKLEY	001-ALT	219115	0	35					
603596	HOSS B SUE;S H BOLINGER B	002-ALT	219935	0	45					
603596	HOSS B SUE;LA MINERALS LTD 6	001-ALT	219980	0	35					
603596	HOSS B SUE;S H BOLINGER B	003-ALT	226153	0	30					
603596	HOSS B SUE;CROW 6	001-ALT	226624	0	65					
603596	HOSS B SUE;CROW 6	002-ALT	226818	0	120					
603596	HOSS B SUE;S H BOLINGER B	004-ALT	235890	0	75					
603597	HOSS B SUI;WOODARD WALKER M	001	172562	698	50					



SONRIS/2000 Proration Schedule (GAS)


Report run on: Jun 27, 2018 7:47 AM

For Date Range : 01 Jul, 2018

Thru

31 Dec, 2018

District 6		SHREVEPORT		SAILES		HIGHMARK ENERGY OPERATING, LLC				
Field Id	7818	Field Name	SAILES							
Oper Id	H230	Operator								
Luw	Luw/Well Name	Well No.	Well Serial	Allowable	Potential	Pool	Acreage	Remarks		
603597	HOSS B SUI;BOYD SMITH	001-ALT	212696	0	75					
603597	HOSS B SUI;WILLAMETTE IND INC	001-ALT	216686	0	5					
603597	HOSS B SUI;PLACID OIL 8	001-ALT	218428	0	92					
603597	HOSS B SUI;PIERCE 8	001-ALT	219722	0	25					
603597	HOSS B SUI;PIERCE 8	002-ALT	220175	0	85					
603597	HOSS B SUI;LA MINERALS LTD 8	1-ALT	223972	0	210					
603597	HOSS B SUI;WILLAMETTE IND INC	002-ALT	224906	0	55					
603597	HOSS B SUI;WILLAMETTE IND INC	003-ALT	226528	0	101					
603598	HOSS B SUK;ALEXANDER	002ALT	186466	320	15					
603598	HOSS B SUK;CATHCART HEIRS 12	1-ALT	223421	0	110					
603598	HOSS B SUK;PULLIG ETAL 12	001-ALT	226322	0	55					
603598	HOSS B SUK;LA MINERALS A	001-ALT	229846	0	55					
603598	HOSS B SUK;ALEXANDER	003-ALT	235881	0	85					
603599	HOSS B SUZ;ELIZA SMITH EST	002-ALT	226365	92	50	7492-9371				
603599	HOSS B SUZ;MRS SALLEY JAMES	002-ALT	227148	0	42					
603677	HOSS B SUHH;D D EVANS	001	138261	107	12					
603677	HOSS B SUHH;D D EVANS	002-ALT	221121	0	55					
603677	HOSS B SUHH;HAMNER 19	001-ALT	230991	0	40					
603715	HOSS B SUL;KMI ROYALTY	001	206771	305	80					
603715	HOSS B SUL;J COX ETAL 13	1-ALT	223402	0	122					
603715	HOSS B SUL;LA MINERALS LTD 13	001-ALT	224875	0	20					
603715	HOSS B SUL;I P TIMBERLANDS 13	001-ALT	225796	0	83					
603968	HOSS A SUI;NAPOLEON SMITH E	001-ALT	193570	21	3					
603968	HOSS A SUI;NAPOLEON SMITH E	002-ALT	224585	0	18					
604190	HOSS B SUA;MURPHY A	001	219610	315	60					
604190	HOSS B SUA;WILLAMETTE INC C	4-ALT	224353	0	50					
604190	HOSS B SUA;SIMS 33	001-ALT	225044	0	70					
604190	HOSS B SUA;MURPHY A	002-ALT	226732	0	135					
607371	HOSS B SUDD;KMI ROYALTY S	001	207507	5	5					
608211	HOSS B SUQQ;LAWHON LAND	006	236335	155	75					
608211	HOSS B SUQQ;LAWHON LAND	007-ALT	242706	0	80					
609319	HOSS B SUOO;LA MINERALS LTD 1	1	224516	243	90					
609319	HOSS B SUOO;WOODFORK 1	001-ALT	225368	0	95	8303-9750				
609319	HOSS B SUOO;LA MINERALS LTD 1	002-ALT	228044	0	6					
609319	HOSS B SUOO;WOODFORK 1	002-ALT	228415	0	52					
610094	HOSS B SUEE;LAWHON LAND	001	206342	443	25					
610094	HOSS B SUEE;KMI ROYALTY S	002-ALT	210218	0	51					
610094	HOSS B SUEE;RAY LIVING TR 14	1-ALT	223484	0	7					
610094	HOSS B SUEE;CELIA JONES 14	1-ALT	223631	0	85					
610094	HOSS B SUEE;LA MINERALS LTD 14	001-ALT	227285	0	95					
610094	HOSS B SUEE;WEYERHAEUSER 14	001-ALT	228547	0	30					
610094	HOSS B SUEE;LAWHON LAND	004-ALT	230028	0	95					
610094	HOSS B SUEE;LAWHON LAND	5-ALT	230261	0	55					
610409	HOSS B SUFF;WILLAMETTE S	001	208247	160	10					
610409	HOSS B SUFF;I P TIMBERLANDS 23	001-ALT	228845	0	80					
610409	HOSS B SUFF;I P TIMBERLANDS 23	002-ALT	230800	0	70					



SONRIS/2000 Proration Schedule (GAS)

Report run on: Jun 27, 2018 7:47 AM

For Date Range : 01 Jul, 2018

Thru 31 Dec, 2018

District 6 SHREVEPORT								
Field Id 7818 Field Name SAILES								
Oper Id H230 Operator HIGHMARK ENERGY OPERATING, LLC								
Luw	Luw/Well Name	Well No.	Well Serial	Allowable	Potential	Pool	Acreage	Remarks
610699	HOSS A SUOO;WILLAMETTE 1	001-ALT	225374	20	20	8227-43		
610819	HOSS B SUGG;I P TIMBERLANDS 24	1-ALT	223900	70	45	10537-50		
610819	HOSS B SUGG;I P TIMBERLANDS 24	002-ALT	225551	0	15			
610819	HOSS B SUGG;I P TIMBERLANDS 24	003-ALT	227070	0	10			
613226	HOSS B SUPP;LA MINERALS LTD 12	001	225040	15	15	9595-10503		
613501	HOSS A SUPP;LA MINERALS LTD 12	003-ALT	225535	5	5	8137-52		
614331	HOSS B SUXX;PETROHUNT ETAL 21	001	231203	31	31			
616881	HOSS B SUYY;BAGGETT 16	001	242186	83	45			
616881	HOSS B SUYY;ADAMS 16	001-ALT	243037	0	38	8460-10212		
Oper Id P3820 Operator PEDERNALES PETROLEUM OPERATING, LLC								
Luw	Luw/Well Name	Well No.	Well Serial	Allowable	Potential	Pool	Acreage	Remarks
607101	HOSS B SUC;MOON	001	218101	26	14			
607101	HOSS B SUC;WILLAMETTE 32-16	001-ALT	218513	0	12			
611937	HOSS B SUT;SIMS	001	217625	43	18			
611937	HOSS B SUT;TUNSTALL	001-ALT	217981	0	25			
Oper Id T287 Operator TANOS EXPLORATION II, LLC								
Luw	Luw/Well Name	Well No.	Well Serial	Allowable	Potential	Pool	Acreage	Remarks
603590	HOSS B SUG;MOBIL OIL CORP ETAL	001-ALT	219720	102	71			
603590	HOSS B SUG;LA MINERALS LTD 4	001-ALT	220507	0	11		80.000	
603590	HOSS B SUG;WILLAMETTE IND INC4	003-ALT	222110	0	20			
603600	HOSS B SUF;LA MINERALS LTD 5	001-ALT	217776	222	25			
603600	HOSS B SUF;SUTTON ETAL C	001-ALT	218133	0	84			
603600	HOSS B SUF;SUTTON ETAL D	001-ALT	219354	0	73			
603600	HOSS B SUF;SUTTON E	001-ALT	221894	0	40	7257-9598		
603602	HOSS B SUH;CON CAN Y	001-ALT	183675	8	3	7949-8587		
603602	HOSS B SUH;LA MINERALS LTD 9	001-ALT	219052	0	5			
603604	HOSS B SUW;WILLAMETTE	002	186467	354	20			
603604	HOSS B SUW;WILLAMETTE 34	001-ALT	218349	0	57			
603604	HOSS B SUW;BAKER LAND CO	001-ALT	219464	0	92			
603604	HOSS B SUW;BAKER LAND CO	002-ALT	220517	0	2			
603604	HOSS B SUW;BAKER LAND CO	003-ALT	225152	0	14	8122-9022		
603604	HOSS B SUW;WILLAMETTE 34	002-ALT	239836	0	169	8761-11058		
603712	HOSS B SUR;SUTTON BROS B	001-ALT	176903	597	32	7744-9286		
603712	HOSS B SUR;LA MINERALS LTD 27	001-ALT	216699	0	206			
603712	HOSS B SUR;LA MINERALS LTD 27	002-ALT	218601	0	108			
603712	HOSS B SUR;LA MINERALS LTD 27	003-ALT	219101	0	117			
603712	HOSS B SUR;SMITH HEIRS 27	001-ALT	219440	0	99			
603712	HOSS B SUR;LA MINERALS LTD 27	004-ALT	222111	0	35			
603913	HOSS B SUV;HAMNER EST B	001	216650	434	74			
603913	HOSS B SUV;LA MINERALS LTD 35	001-ALT	217098	0	85			
603913	HOSS B SUV;J B SMITH HEIRS D	002-ALT	219116	0	216			
603913	HOSS B SUV;WALTERS	001-ALT	220176	0	43			
603913	HOSS B SUV;J B SMITH HEIRS D	3-ALT	224149	0	16			
604003	HOSS A SUAA;CONT'L CAN CO	P-2-ALT	198169	206	206	8283-8943		

SONRIS/2000 Proration Schedule (GAS)

Report run on: Jun 27, 2018 7:47 AM

For Date Range : 01 Jul, 2018

Thru

31 Dec, 2018

District 6 SHREVEPORT

Field Id 7818 Field Name SAILES

Oper Id T287 Operator TANOS EXPLORATION II, LLC

Luw	Luw/Well Name	Well No.	Well Serial	Allowable	Potential	Pool	Acreage	Remarks
604039	HOSS B SUY;LA MINERALS LTD 3	1-ALT	224150	20	20	9072-10369		
604055	HOSS B SUII;MARTIN TIMBER CO	001	218071	4	4			
604736	HOSS B SUO;PLACID FEE 16	002	217404	149	57	7887-9360		
604736	HOSS B SUO;PLACID FEE 16	003-ALT	218909	0	58			
604736	HOSS B SUO;PLACID FEE 16	004-ALT	219680	0	33			
604736	HOSS B SUO;PLACID FEE 16	5-ALT	225264	0	1			
608340	HOSS B SUX;LA MINERALS LTD 2	001-ALT	225858	32	32	8029-9370		
608727	HOSS A SUR;CONTINENTAL CAN CO	F1-ALT	138109	38	16			
608727	HOSS A SUR;MURPHY 27	001-ALT	221553	0	22			
609589	HOSS B SUBB;LA MINERALS LTD 10	002-ALT	225447	1	1	7886-8867		
611215	HOSS B SUB;LYLES	001-ALT	217234	112	63			
611215	HOSS B SUB;LYLES	002-ALT	218603	0	20			
611215	HOSS B SUB;KIPER	1-D-ALT	226422	0	29	7234-9302		
612472	HOSS B SUQ;WILLAMETTE 14	002-ALT	220767	18	18			
612577	HOSS B SUAA;EWING 11	1-ALT	223978	43	32	7912-10578		
612577	HOSS B SUAA;LA MINERALS LTD 11	002-ALT	226059	0	11	8749-9797		

Field Total: 8,343 8,343

Field Id 7870 Field Name SAN MIGUEL CREEK

Oper Id 60005 Operator INDIGO MINERALS LLC

Luw	Luw/Well Name	Well No.	Well Serial	Allowable	Potential	Pool	Acreage	Remarks
617318	HA RA SUX;SANDOZ 33-9-11 H	001	242997	377	377			
617419	HA RA SUS;FORD 23-9-11 H	001	242808	893	893	14323-18598		
617420	HA RA SUY;EBG 14-9-11 H	001	243051	630	630			
617421	HA RA SUQ;TERRELL 22-9-11 H	001	242879	82	82	13889-18283		
617425	HA RA SUUU;BIRDWELL 13-9-11 H	001	243158	238	238	14641-18629		
617429	HA RA SUW;EVANS 24-9-11 H	001	242809	213	213	14466-18318		
617447	HA RA SUT;FORD 26-9-11 H	001	242572	515	515	14337-18584		
617657	HA RA SUWW;PATTISON 12-9-11 H	001	245459	722	722	14201-18440		

Oper Id G2380 Operator GEP HAYNESVILLE, LLC


Luw	Luw/Well Name	Well No.	Well Serial	Allowable	Potential	Pool	Acreage	Remarks
616768	HA RA SUD;BENTON JOHNSON 34 H	001	241852	228	228			

Oper Id T4843 Operator TELLURIAN OPERATING LLC

Luw	Luw/Well Name	Well No.	Well Serial	Allowable	Potential	Pool	Acreage	Remarks
617130	HA RA SUM;WALKER 18 H	001	242961	133	133			

Oper Id X004 Operator XTO ENERGY INC.

Luw	Luw/Well Name	Well No.	Well Serial	Allowable	Potential	Pool	Acreage	Remarks
617322	HA RA SUPP;FAYE BINNING 17 H	002	243048	300	300	13436-17748		
617418	HA RA SULL;BIRDWELL 22 H	001	243302	1	1	14159-17671		
617474	HA RA SUNN;BLANKENSHIP 29 H	001	243540	1	1	13522-14274		
617822	HOSS RA SUA;POWELL 15 H	001	243639	1,250	1,250	14690-14914		



SONRIS/2000 Proration Schedule (GAS)

Report run on: Jun 27, 2018 7:47 AM

For Date Range : 01 Jul, 2018

Thru

31 Dec, 2018

District 6 SHREVEPORT

Field Id 7870 Field Name SAN MIGUEL CREEK

Field Total: 5,583 5,583

Field Id 7930 Field Name SAREPTA, SOUTH

Oper Id X004 Operator XTO ENERGY INC.

Luw	Luw/Well Name	Well No.	Well Serial	Allowable	Potential	Pool	Acreage	Remarks
603806	GRAY RA SUA;1ST ST BK PD	001	152826	609	1			
603806	GRAY RA SUA;WHITTINGTON	001-ALT	246336	0	608	10608-11434		
604150	GRAY RA SUB;ARDIS	002	142457	402	89			
604150	GRAY RA SUB;C A ANTRIM	002-ALT	217293	0	90			
604150	GRAY RA SUB;E COILE 27	001-ALT	224774	0	119			
604150	GRAY RA SUB;WELORI-PADGETT 27	2-ALT	224785	0	104			
604332	GRAY RA SUF;S H BOLINGER	006-3	219477	118	118			
604497	GRAY RA SUJ;NORTHCOTT	002	146050	418	108			
604497	GRAY RA SUJ;NORTHCOTT	003-ALT	204487	0	138			
604497	GRAY RA SUJ;WELORI 29	001-ALT	223776	0	90	11374-462		
604497	GRAY RA SUJ;LOWE 29	001-ALT	225981	0	82	11204-538		
604532	GRAY RA SUI;SAXON	001	147006	85	54			
604532	GRAY RA SUI;CLARA BASS	001-ALT	218169	0	31			
604589	GRAY RA SUC;R H CURRY	002	147616	409	152			
604589	GRAY RA SUC;ANTRIM TRUST 26	001-ALT	223777	0	158			
604589	GRAY RA SUC;E BROWDER EST 26	001-ALT	229161	0	99			
604789	GRAY RA SUD;WELORI LBR CORP	001	147961	87	87			
604930	GRAY RA SUM;ARDIS A	002	210620	201	33			
604930	GRAY RA SUM;V A HENDERSON 33	001-ALT	229340	0	168	11315-623		
604931	GRAY RA SUN;D C GILES 34	001-ALT	238590	94	94			
605718	GRAY RA SUK;C A ANTRIM F	001	157102	133	92			
605718	GRAY RA SUK;W FOSTER	001-ALT	220155	0	41			
606566	GRAY RA SUL;HORN-MEYER	001	164905	190	84			
606566	GRAY RA SUL;S COZBY 32	001-ALT	227117	0	106	11360-668		
606778	GRAY RA SUO;C A ANTRIM D	002	167105	121	77			
606778	GRAY RA SUO;J M JACKSON	001-ALT	217538	0	44			
702900	SSA SU			686	686			

Field Total: 3,553 3,553


Field Id 8066 Field Name SENTELL

Oper Id 1950 Operator VERNON E. FAULCONER, INC.

Luw	Luw/Well Name	Well No.	Well Serial	Allowable	Potential	Pool	Acreage	Remarks
601748	BOD SUC;ATKINS-RENDALL	001	48682	178	178			

Oper Id N099 Operator NEW CENTURY EXPLORATION, INC.

Luw	Luw/Well Name	Well No.	Well Serial	Allowable	Potential	Pool	Acreage	Remarks
615080	CV RA SUB;R C ATKINS ETAL 8	001	234891	100	100	9291-9494		
615119	CV RA SUC;ATKINS-LINCOLN 18	001	234571	35	35	8504-9194		
615187	CV RA SUA;RENDALL 7	002	237118	205	205	8449-9252		




SONRIS/2000 Proration Schedule (GAS)

Report run on: Jun 27, 2018 7:47 AM

For Date Range : 01 Jul, 2018

Thru 31 Dec, 2018

District 6 SHREVEPORT									
Field Id 8066		Field Name SENTELL							
Oper Id N099		Operator NEW CENTURY EXPLORATION, INC.							
Luw	Luw/Well Name	Well No.	Well Serial	Allowable	Potential	Pool	Acreage	Remarks	
615216	CV RA SUD;ATKINS-LINCOLN 17	001	237165	15	15				
615538	CV RA SUF;L MOORE 20	001	239140	50	50	9086-9100			
Field Total:				583	583				
Field Id 8238 Field Name SHONGALOO									
Oper Id 60005		Operator INDIGO MINERALS LLC							
Luw	Luw/Well Name	Well No.	Well Serial	Allowable	Potential	Pool	Acreage	Remarks	
612755	HAY RB SUA;O'BIER ETAL	001	222282	289	53				
612755	HAY RB SUA;ALICE THOMAS EST 31	001-ALT	240588	0	136				
Oper Id B096		Operator BUFFCO PRODUCTION, INC.							
Luw	Luw/Well Name	Well No.	Well Serial	Allowable	Potential	Pool	Acreage	Remarks	
617868	CV RB SUA;QUINTON E LEE 25H	001	249161	54	54				
Oper Id E145		Operator ELYSIUM JENNINGS, LLC							
Luw	Luw/Well Name	Well No.	Well Serial	Allowable	Potential	Pool	Acreage	Remarks	
604372	MITCH RA SUA;J W ADKINS	001	144855	5	5				
604372	MITCH RA SUA;O'BIER	001-ALT	222976	0	0				
Oper Id N119		Operator NADEL AND GUSSMAN RUSTON, LLC							
Luw	Luw/Well Name	Well No.	Well Serial	Allowable	Potential	Pool	Acreage	Remarks	
606441	HAY RA SUA;HODGES 33	001	231996	180	180	10254-10274			
616476	HAY RB SUE;CROCKER ETAL 29	001	241873	50	50				
617620	HA RB SUI;BOUCHER	002	245912	25	25				
Field Total:				603	503				
Field Id 8246 Field Name SHONGALOO, NORTH- RED ROCK									
Oper Id 3096		Operator JEEMS BAYOU PRODUCTION CORP.							
Luw	Luw/Well Name	Well No.	Well Serial	Allowable	Potential	Pool	Acreage	Remarks	
601531	SMK A RB SUB;INTL PAPER CO D	001	178504	0	0				
601538	SMK B RB SUD;INTL PAPER CO A	002	170580	100	100				
Oper Id 5555		Operator SMITH OPERATING & MGMT CO							
Luw	Luw/Well Name	Well No.	Well Serial	Allowable	Potential	Pool	Acreage	Remarks	
612038	HA RE SUX;BAKER	001	217887	160	160				
612153	HA RE SUY;LEE	001	218693	45	45				
612211	HA RE SUV;BEENE	001	218560	30	30				
Oper Id 6327		Operator STORY OIL & GAS, INC.							
Luw	Luw/Well Name	Well No.	Well Serial	Allowable	Potential	Pool	Acreage	Remarks	
613924	SMK C RB SUJ;JESSE LEE	002	227516	3	3	11542-577			



SONRIS/2000 Proration Schedule (GAS)

Report run on: Jun 27, 2018 7:47 AM

For Date Range : 01 Jul, 2018

Thru 31 Dec, 2018

District 6 SHREVEPORT									
Field Id 8246 Field Name SHONGALOO, NORTH- RED ROCK									
Oper Id 6548 Operator JOHN J. WELSH									
Luw	Luw/Well Name	Well No.	Well Serial	Allowable	Potential	Pool	Acreage	Remarks	
611918	HA RE SUG;W I TAYLOR	001	211015	1	1				
612799	HA RE SUR;L A SIMMS	001	211921	12	12	10614-815			
Oper Id B3360 Operator BLACKBEARD OPERATING EAST, LLC									
Luw	Luw/Well Name	Well No.	Well Serial	Allowable	Potential	Pool	Acreage	Remarks	
610248	SMK C RC SUD;HESTER COURSON	001-ALT	209896	192	14				
610248	SMK C RC SUD;SMITH ESTATE	001-ALT	231474	0	178	11918-12072			
610344	SMK C RC SUE;C C BESHEA	001	208958	32	15				
610344	SMK C RC SUE;G R SANDERS HEIRS	001-ALT	210249	0	17				
610407	SMK C RC SUC;J L SMITH	001-ALT	209000	0	65				
610407	SMK C RC SUC;STEWART	001	209546	115	50				
610549	SMK C RC SUB;J GARRETT ET AL	001-ALT	209969	0	64				
610549	SMK C RC SUB;R HUDDLESTON ETAL	1-D-ALT	211241	0	54				
610549	SMK C RC SUB;KATIE WHITE ET AL	001	216533	159	41				
610775	SMK C RC SUA;M LYONS ET AL	001	210842	77	50				
610775	SMK C RC SUA;BEENE A	002-ALT	211477	0	24				
610775	SMK C RC SUA;SALE A	001-ALT	211564	0	3				
611465	HA RD SUC;LONGINO-GOODE 7	001	215210	174	32				
611465	HA RD SUC;LONGINO-GOODE 7	002-ALT	216142	0	100				
611465	HA RD SUC;LONGINO-GOODE 7	003-ALT	233420	0	42	10408-844			
611821	HA RE SUT;SIMMS 5	001	216790	148	41				
611821	HA RE SUT;SIMMS 5	002-ALT	233774	0	67				
611821	HA RE SUT;W L SIMMS	001-ALT	236727	0	40	10364-611			
614662	HA RE SUFF;L W SIMMS ETAL	001	233320	148	77	10550-840			
614662	HA RE SUFF;L W SIMMS ETAL	002-ALT	235057	0	66				
614662	HA RE SUFF;L W SIMMS ETAL	003-ALT	235554	0	5	10520-976			
614715	HA RE SUR;L A SIMMS 4	001-ALT	233813	56	56				
617757	HA RE SUS;BAILEY	001	234017	75	75				
Oper Id B382 Operator BREITBURN OPERATING, LP									
Luw	Luw/Well Name	Well No.	Well Serial	Allowable	Potential	Pool	Acreage	Remarks	
610266	HA RD SUD;ROBERTS 4	002-ALT	217931	152	152				
610267	HA RD SUC;ROBERTS 3	001	206391	310	169				
610267	HA RD SUC;ROBERTS 3	002-ALT	218941	0	101				
610267	HA RD SUC;ROBERTS 3	003-ALT	222363	0	40				
610543	HA RD SUB;W M MODISETTE	001	209657	387	92				
610543	HA RD SUB;W M MODISETTE	002-ALT	217703	0	127				
610543	HA RD SUB;WISE 2	001-ALT	220589	0	168				
610823	HA RD SUA;P B BUTLER ETAL 2	002	211485	471	68				
610823	HA RD SUA;HAYNES 2	001-ALT	217780	0	206				
610823	HA RD SUA;HAYNES 2	002-ALT	219463	0	17				
610823	HA RD SUA;WHALEY 1	001-ALT	220482	0	180				
610855	HA RD SUH;EDWARDS	001-ALT	211660	0	79	10528-10884			
610855	HA RD SUH;WYNNE 1	001	217658	386	44				
610855	HA RD SUH;HAYNES 1	001-ALT	218010	0	132				
610855	HA RD SUH;WELLER 1	001-ALT	219802	0	131				


SONRIS/2000 Proration Schedule (GAS)

Report run on: Jun 27, 2018 7:47 AM

For Date Range : 01 Jul, 2018

Thru

31 Dec, 2018



District 6		SHREVEPORT						
Field Id	8246	Field Name	SHONGALOO, NORTH- RED ROCK					
Oper Id	B382	Operator	BREITBURN OPERATING, LP					
Luw	Luw/Well Name	Well No.	Well Serial	Allowable	Potential	Pool	Acreage	Remarks
610896	HA RD SUF;HAVENS 11	001-ALT	219434	73	73			
610962	HA RD SUG;THORNE 11	001-ALT	217862	18	18			
611107	HA RD SUI;AARON 6	001-ALT	213042	0	159			
611107	HA RD SUI;WALKER 6	001	217651	284	125			
611159	HA RD SUJ;GOODE 7	001	213306	170	123			
611159	HA RD SUJ;HARVEY 12	001-ALT	217861	0	47			
611420	HA RD SUL;WALKER	002	214238	393	190			
611420	HA RD SUL;SIMMS	001-ALT	217768	0	84			
611420	HA RD SUL;SIGLE 6	001-ALT	222967	0	119			
613612	SMK C RB SUF;HOLTZCLAW ETAL	001	226852	368	22			
613612	SMK C RB SUF;HONAKER	001-ALT	229489	0	33			
613612	SMK C RB SUF;MATTHEWS	001-ALT	230396	0	313			
613922	SMK C RB SUD;MCEACHERN ETAL	001-ALT	228889	75	75			
617996	SMK C RD SUA;DUGGAN 11	001	211927	143	143			
Oper Id	C157	Operator	CAMTERRA RESOURCES, INC.					
Luw	Luw/Well Name	Well No.	Well Serial	Allowable	Potential	Pool	Acreage	Remarks
611956	HA RE SUU;HAYNESVILLE MERC	003	225067	14	14	10509-688		
613879	SMK C RB SUA;MCKINNEY	001	228855	43	36	11396-509		
613879	SMK C RB SUA;SALE	002-ALT	230072	0	7	11426-604		
Oper Id	E145	Operator	ELYSIUM JENNINGS, LLC					
Luw	Luw/Well Name	Well No.	Well Serial	Allowable	Potential	Pool	Acreage	Remarks
608758	SMK C RA SUG;H H BOUCHER	001	190839	31	31			
613359	HA RD SUN;WISE	001	226029	24	24	10724-11420		
Oper Id	M170	Operator	MARTIN PRODUCTION COMPANY					
Luw	Luw/Well Name	Well No.	Well Serial	Allowable	Potential	Pool	Acreage	Remarks
617958	HA RF SUC;SPRINGHILL R CLUB	001	187108	40	40			
Oper Id	M5083	Operator	MONTEREY RESOURCES LLC					
Luw	Luw/Well Name	Well No.	Well Serial	Allowable	Potential	Pool	Acreage	Remarks
607172	SMK B RC SUD;INT PAPER CO B	001	169516	72	72			
Oper Id	X004	Operator	XTO ENERGY INC.					
Luw	Luw/Well Name	Well No.	Well Serial	Allowable	Potential	Pool	Acreage	Remarks
610936	SMK C RC SUJ;ANNIE SUE GREER	001	212134	105	21			
610936	SMK C RC SUJ;MURPHY	001-ALT	238722	0	25	11830-986		
610936	SMK C RC SUJ;GODKIN	001-ALT	244769	0	51	12059-12160		
610936	SMK C RC SUJ;MURPHY	003-ALT	246115	0	8			
611029	SMK C RC SUG;MARY BELLE SALE	001	212151	155	103			
611029	SMK C RC SUG;ANNIE SUE GREER	002-ALT	217484	0	52			
611081	HA RE SUN;BEENE A	001	69854	6	6	10441-661		
613095	SMK C RB SUG;MICKEY WISE ETAL	1	224020	97	14			
613095	SMK C RB SUG;SANDERS HEIRS	001-ALT	244496	0	42	11086-11220		
613095	SMK C RB SUG;SEXTON	001-ALT	246444	0	41	11179-11314		




SONRIS/2000 Proration Schedule (GAS)

Report run on: Jun 27, 2018 7:47 AM

For Date Range : 01 Jul, 2018

Thru 31 Dec, 2018

District 6 SHREVEPORT									
Field Id 8246		Field Name SHONGALOO, NORTH- RED ROCK							
Oper Id X004		Operator XTO ENERGY INC.							
Luw	Luw/Well Name	Well No.	Well Serial	Allowable	Potential	Pool	Acreage	Remarks	
617586	SMK C RB SUH;HARDAWAY	001	244791	60	60	11177-11323			
617943	SMK C RB SUC;SANDERS E	001-ALT	63331	0	68				
617943	SMK C RB SUC;SANDERS D	001	65208	402	49				
617943	SMK C RB SUC;SANDERS D	002-ALT	225360	0	26				
617943	SMK C RB SUC;MCKINNEY	001-ALT	227843	0	95				
617943	SMK C RB SUC;SANDERS H	002-ALT	241099	0	99				
617943	SMK C RB SUC;JONES OBRIEN INC	001-ALT	241685	0	14				
617943	SMK C RB SUC;M A FORMBY ETAL	001-ALT	244657	0	51				
617944	SMK C RB SUB;SANDERS H	001	204320	97	67				
617944	SMK C RB SUB;FARMERS BK & TR	1-ALT	223617	0	30				
Field Total:				5,903	5,903				
Field Id 8254 SHREVEPORT									
Oper Id C441		Operator CHESAPEAKE OPERATING, L.L.C.							
Luw	Luw/Well Name	Well No.	Well Serial	Allowable	Potential	Pool	Acreage	Remarks	
617658	HA RA SUF;SCC 31-17-14 H	001	245420	492	492	11597-15850			
617667	HA RA SUG;SHREVE 34-17-14 H	001	246095	579	579	11672-15976			
617668	HA RA SUH;SHREVE 35-17-14 H	001	246096	555	555	11576-15873			
Oper Id G178		Operator GOLDCO OPERATING L.L.C.							
Luw	Luw/Well Name	Well No.	Well Serial	Allowable	Potential	Pool	Acreage	Remarks	
305893	VUA;AIRPORT	002	233417	80	80				
305893	VUA;AIRPORT	004	248531	419	419				
306099	BEENE	001	236886	20	20				
306099	BEENE	002	239186	20	20				
Oper Id M191		Operator MORANSCO ENERGY CORPORATION							
Luw	Luw/Well Name	Well No.	Well Serial	Allowable	Potential	Pool	Acreage	Remarks	
304933	ELLERBE ETAL	003	228683	2	2				
Oper Id M5083		Operator MONTEREY RESOURCES LLC							
Luw	Luw/Well Name	Well No.	Well Serial	Allowable	Potential	Pool	Acreage	Remarks	
611898	PXY RA SUD;WOOLWORTH	001-D	216862	67	67				
614855	HOSS RC SUB;SL A0275	001	232089	199	199	9147-9858			
615733	HA RA SUA;WOOLWORTH 25 H	001	239892	164	164				
616205	HA RA SUB;BLACK STONE 28-21 H	001	240462	323	323	11141-15435			
Field Total:				2,920	2,920				
Field Id 8256 SHREVEPORT, SOUTHWEST									
Oper Id G178		Operator GOLDCO OPERATING L.L.C.							
Luw	Luw/Well Name	Well No.	Well Serial	Allowable	Potential	Pool	Acreage	Remarks	



SONRIS/2000 Proration Schedule (GAS)


Report run on: Jun 27, 2018 7:47 AM

For Date Range : 01 Jul, 2018

Thru

31 Dec, 2018

District 6 SHREVEPORT									
Field Id 8256		Field Name SHREVEPORT, SOUTHWEST							
Oper Id G178		Operator GOLDCO OPERATING L.L.C.							
Luw	Luw/Well Name	Well No.	Well Serial	Allowable	Potential	Pool	Acreage	Remarks	
305784	VUA;CITY OF SHREVEPORT	001	233541	30	30				
305784	VUA;CITY OF SHREVEPORT	002	236455	30	30	5760-86			
306038	VUB;GOLDSBERRY	001	232114	30	30				
306038	VUB;GOLDSBERRY	002	239176	150	150				
Field Total:				240	240				
Field Id 8270 Field Name SIBLEY									
Oper Id 1950		Operator VERNON E. FAULCONER, INC.							
Luw	Luw/Well Name	Well No.	Well Serial	Allowable	Potential	Pool	Acreage	Remarks	
601892	PET SUA;GRACE B COOK	001	45627	52	52		134.000		
Oper Id 2836		Operator CARDER OIL COMPANY							
Luw	Luw/Well Name	Well No.	Well Serial	Allowable	Potential	Pool	Acreage	Remarks	
601894	HOSS B SUF;SIMS	001	136936	446	14				
601894	HOSS B SUF;SIMS	002	168116	0	16				
601894	HOSS B SUF;WEST A	001-ALT	217055	0	23				
601894	HOSS B SUF;GRAY ETAL	001-ALT	218910	0	12				
601894	HOSS B SUF;GLASS ESTATE 3	001-ALT	220325	0	72				
601894	HOSS B SUF;GRAY ETAL	002-ALT	221175	0	2				
601894	HOSS B SUF;BANK OF MINDEN	001-ALT	228170	0	52	7167-8546			
601894	HOSS B SUF;GLASS ESTATE 3	003-ALT	229362	0	37	6780-8895			
601894	HOSS B SUF;GOODWILL 3	001-ALT	229400	0	89				
601894	HOSS B SUF;M S WRIGHT ETAL 3	001-ALT	229401	0	49				
601894	HOSS B SUF;WEST A	003-ALT	231714	0	80				
601895	HOSS A SUF;SIMS	001D	137779	15	15				
601906	HOSS B SUK;WILLIAMSON	001	140875	344	3				
601906	HOSS B SUK;BLACKWELL	001-ALT	220032	0	11				
601906	HOSS B SUK;BRASWELL ETAL	001-ALT	220519	0	27				
601906	HOSS B SUK;WILLIAMSON	002-ALT	221926	0	43				
601906	HOSS B SUK;T C BLOXOM ETAL	002-ALT	227638	0	160	7075-8656			
601906	HOSS B SUK;WILLIAMSON 5	001-ALT	227715	0	48				
601906	HOSS B SUK;W E MCKINNEY 5	001-ALT	228096	0	11				
601906	HOSS B SUK;W E MCKINNEY 5	003-ALT	230768	0	3				
601906	HOSS B SUK;T C BLOXOM ETAL	005-ALT	235748	0	38	7927-8862			
603538	HOSS B SUG;LA METHODIST ORPH	005-ALT	233101	118	118				
603539	HOSS B SUB;SEAMSTERS HEIRS	001-ALT	197244	329	24				
603539	HOSS B SUB;CRICHTON 35	001-ALT	219446	0	7				
603539	HOSS B SUB;STEWART 35	001-ALT	220145	0	41				
603539	HOSS B SUB;STEWART 35	002-ALT	227803	0	53	6780-8642			
603539	HOSS B SUB;BODCAW	002-ALT	230083	0	38	6724-8477			
603539	HOSS B SUB;CRICHTON 35	002-ALT	231438	0	85	6794-8636			
603539	HOSS B SUB;STEWART 35	003-ALT	231524	0	46	6813-8913			
603539	HOSS B SUB;CRICHTON 35	003-ALT	232647	0	35				
603540	HOSS A SUG;LA METHODIST ORPH	003-ALT	229347	92	92	7390-7505			




SONRIS/2000 Proration Schedule (GAS)

Report run on: Jun 27, 2018 7:47 AM

For Date Range : 01 Jul, 2018

Thru 31 Dec, 2018

District 6		SHREVEPORT							
Field Id	8270	Field Name	SIBLEY						
Oper Id	2836	Operator	CARDER OIL COMPANY						
Luw	Luw/Well Name	Well No.	Well Serial	Allowable	Potential	Pool	Acreage	Remarks	
603709	HOSS B SUC;CRICHTON	001	139653	973	35				
603709	HOSS B SUC;C BURSON	001-ALT	216098	0	30				
603709	HOSS B SUC;BURTON ETAL	001-ALT	218141	0	382				
603709	HOSS B SUC;ALFORD	001-ALT	218142	0	185				
603709	HOSS B SUC;C BURSON	002-ALT	219827	0	29	7			
603709	HOSS B SUC;BEATTY ETAL	001-ALT	220177	0	40	6			
603709	HOSS B SUC;CRICHTON	002-ALT	220392	0	25		80.000		
603709	HOSS B SUC;CRICHTON	003-ALT	227444	0	50	6661-8507			
603709	HOSS B SUC;BURTON ETAL	002-ALT	229787	0	35				
603709	HOSS B SUC;CRICHTON	004-ALT	230973	0	22				
603709	HOSS B SUC;ROBERTS ETAL	003-ALT	231916	0	140	7387-8722			
603711	HOSS A SUC;CRICHTON	001D	140690	80	30				
603711	HOSS A SUC;ROBERTS ETAL	002-ALT	223831	0	15				
603711	HOSS A SUC;BEATTY ETAL	002-ALT	226185	0	35				
604210	HOSS B SUJ;EFFIE SMITH	B-2-ALT	218402	241	39				
604210	HOSS B SUJ;POPE	001-ALT	221627	0	18				
604210	HOSS B SUJ;EFFIE SMITH	B-6-ALT	230460	0	78	7365-8913			
604210	HOSS B SUJ;BRASWELL 8	005-ALT	230477	0	36	7500-8987			
604210	HOSS B SUJ;KENNER 8	003-ALT	231207	0	7				
604210	HOSS B SUJ;EFFIE SMITH	B-7-ALT	233315	0	63				
604306	HOSS B SUH;FOGLE ET AL	002	218426	43	43				
604307	HOSS B SUI;FULLER	001-ALT	219083	167	28				
604307	HOSS B SUI;YATES	001-ALT	219672	0	18				
604307	HOSS B SUI;FULLER	002-ALT	220686	0	42				
604307	HOSS B SUI;FELTS ETAL	002-ALT	227348	0	8	7675-8720.5			
604307	HOSS B SUI;YOUNGBLOOD ETAL	001-ALT	227564	0	24	6942-8696			
604307	HOSS B SUI;STEWART 9	001-ALT	230470	0	24	7312-8928			
604307	HOSS B SUI;MASON FELTS	002-ALT	231047	0	23				
604312	HOSS A SUI;IRENE GRAY	001D	145990	4	4				
612195	HOSS B SUX;WILLAMETTE IND INC	002	218544	32	6				
612195	HOSS B SUX;WILLAMETTE IND INC	003-ALT	231689	0	14				
612195	HOSS B SUX;FB TREAT JR ETAL 17	001-ALT	233017	0	12	7803-9212			
614634	CV RA SUG;KRISTEN&HOLLYLLCETAL	001	232767	26	21	10262-11955			
614634	CV RA SUG;REED 33	001-ALT	234326	0	5				
Oper Id	6916	Operator	OCC OPERATING CO.						
Luw	Luw/Well Name	Well No.	Well Serial	Allowable	Potential	Pool	Acreage	Remarks	
303693	GRAY WEST	001	38194	26	26				
303694	R A REED	001	41359	57	57				
603578	U PET SUA;CRUMP EST	001	239969	75	75				
Oper Id	B096	Operator	BUFFCO PRODUCTION, INC.						
Luw	Luw/Well Name	Well No.	Well Serial	Allowable	Potential	Pool	Acreage	Remarks	
607445	ROD RA SUA;WEBSTER-PACE	001	174756	0	0				
Oper Id	D2420	Operator	DORCHEAT OIL & GAS, LLC						



SONRIS/2000 Proration Schedule (GAS)


Report run on: Jun 27, 2018 7:47 AM

For Date Range : 01 Jul, 2018

Thru

31 Dec, 2018

District 6 SHREVEPORT									
Field Id 8270		Field Name SIBLEY							
Oper Id D2420		Operator DORCHEAT OIL & GAS, LLC							
Luw	Luw/Well Name	Well No.	Well Serial	Allowable	Potential	Pool	Acreage	Remarks	
605220	PET RA SUA;PERRYMAN	001	226721	35	35	7019-26			
614342	PET RA SUH;T A HUMPHREY	001	230392	45	45	7514-33			
Oper Id E081		Operator EXCEL OPERATING CORPORATION							
Luw	Luw/Well Name	Well No.	Well Serial	Allowable	Potential	Pool	Acreage	Remarks	
303695	A CRICHTON	001	19134	29	29	5426-5520			
303698	BODCAW	002	148192	60	60	5270-5416			
303700	CONNELL	001	41990	20	20				
303701	CRICHTON	001	18644	24	24				
303702	CRICHTON A	001	38910	90	90	5492-5652			
303703	CRICHTON C	001	55928	80	80	5566-84			
303704	EVANS-JOHNSON	001	19044	15	15				
303705	GOODWILL	001	35495	35	35	5485-5640			
303706	LEROY CONNELL	001D	43625	85	85				
303708	THOMAS CRICHTON	002	228475	85	85	5630-60			
601897	PET SU E; CRICHTON B-1	001	49748	58	58	6292-6345			
Oper Id N054		Operator NELSON ENERGY, INC.							
Luw	Luw/Well Name	Well No.	Well Serial	Allowable	Potential	Pool	Acreage	Remarks	
303710	PET VUA;R W WORSHAM A	001	109684	15	15				
304420	PET VUB;JAMES	001	219616	30	30	6930-40			
304609	KENNON-FRAZIER	001	218504	35	35	6867-82			
604525	HOSS A SUS;WORSHAM HEIRS	001	204891	60	60				
604526	HOSS B SUS;ROBINSON	001-ALT	219228	780	50				
604526	HOSS B SUS;MCDONALD	001-ALT	220910	0	40				
604526	HOSS B SUS;EUGENE ROBINSON	001-ALT	228926	0	5				
604526	HOSS B SUS;TALTON ETAL	001-ALT	229864	0	275	8402-8789			
604526	HOSS B SUS;WOODARD ETAL	001-ALT	230057	0	160	8375-8740			
604526	HOSS B SUS;WORSHAM 19	001-ALT	230058	0	250	8000-8632			
604581	HOSS A SUT;WILLIE MAE COUSSONS	001	144586	85	85				
608212	SUB ANHY SUA;GIBBS ET AL A	001-ALT	222849	20	20				
608827	HOSS B SUBB;WM ARY EST	003	236027	1	1				
609346	PET RB SUC;WILLIAM ARY ESTATE	001	191425	1	1				
610314	HOSS B SUT;BUTLER EST A	001-ALT	231330	40	40	6968-8642			
611363	HOSS B SUFF;SNEED ESTATE	001-ALT	221951	215	85				
611363	HOSS B SUFF;MCCOY	001-ALT	231389	0	130				
612460	CV RA SUA;CAMPBELL	001	228366	55	55	10274-330			
612998	CV RA SUE;CRICHTON	001-ALT	227346	0	120	10250-300			
612998	CV RA SUE;HAWK ETAL	002	232507	335	215	10058-320			
613422	PET SUH;GIBBS ETAL	001	215057	130	130	8271-8468			
613812	HOSS A SUDD;RAMBIN A	001	217156	2	2	7016-7768			
614139	CV RA SUH;CRICHTON 13	001	229790	55	55				
614262	HOSS B SUCC;MONK	1	223577	3	3				
Oper Id S041		Operator SUNLAND PRODUCTION CO., INC.							
Luw	Luw/Well Name	Well No.	Well Serial	Allowable	Potential	Pool	Acreage	Remarks	



SONRIS/2000 Proration Schedule (GAS)

Report run on: Jun 27, 2018 7:47 AM

For Date Range : 01 Jul, 2018

Thru 31 Dec, 2018

District 6 SHREVEPORT									
Field Id 8270		Field Name SIBLEY							
Oper Id S041		Operator SUNLAND PRODUCTION CO., INC.							
Luw	Luw/Well Name	Well No.	Well Serial	Allowable	Potential	Pool	Acreage	Remarks	
601896	PET SUC;P V SMITH A	001	142255	25	25	6787-6804			
612485	ROD RC SUA;PHILLIP HOLLEY	001-D	45810	1	1	5600-06			
Oper Id T287		Operator TANOS EXPLORATION II, LLC							
Luw	Luw/Well Name	Well No.	Well Serial	Allowable	Potential	Pool	Acreage	Remarks	
601210	HOSS B SUN;BURSON ETAL 27	002-ALT	228768	294	137				
601210	HOSS B SUN;BURSON ETAL 27	003-ALT	231650	0	2				
601210	HOSS B SUN;BURSON-COOKE	001-ALT	235988	0	155				
601910	HOSS B SUD;J R BURKHALTER	001-ALT	209871	0	165				
601910	HOSS B SUD;GLASS EST C	001	217421	550	25				
601910	HOSS B SUD;REED B	002-ALT	218573	0	250				
601910	HOSS B SUD;BURSON-MEARS B	001-ALT	220699	0	100				
601910	HOSS B SUD;GLASS EST C	002-ALT	226184	0	10				
603710	HOSS A SUA;CRICHTON	A1	139962	7	4				
603710	HOSS A SUA;CRICHTON	A-2-ALT	174563	0	3				
603907	HOSS B SUE;REED	A-1-ALT	140874	0	8				
603907	HOSS B SUE;CRUMP ESTATE	001-ALT	213378	0	50				
603907	HOSS B SUE;REED A	002	215719	1,105	7				
603907	HOSS B SUE;FOGLE ET AL A	001-ALT	217326	0	45				
603907	HOSS B SUE;REED A	003-ALT	219285	0	65				
603907	HOSS B SUE;REED A	004-ALT	219289	0	160				
603907	HOSS B SUE;REED A	005-ALT	219777	0	182				
603907	HOSS B SUE;NOLES A	001-ALT	219779	0	205				
603907	HOSS B SUE;NORMAN A	001-ALT	220128	0	12				
603907	HOSS B SUE;REED A	006-ALT	220371	0	7				
603907	HOSS B SUE;REED A	007-ALT	220372	0	26				
603907	HOSS B SUE;FOGLE ET AL A	003-ALT	220710	0	22				
603907	HOSS B SUE;CRUMP EST	002-ALT	221044	0	40				
603907	HOSS B SUE;BRACKIN 4	001-ALT	228971	0	10				
603907	HOSS B SUE;NORMAN A	002-ALT	229097	0	135				
603907	HOSS B SUE;ROBERT A REED	001-ALT	233151	0	129				
603908	HOSS A SUE;FOGLE ET AL A	1-D-ALT	223011	20	20				
603967	HOSS B SUP;GLASS EST A	002-ALT	215452	791	16				
603967	HOSS B SUP;GLASS EST A	003-ALT	220563	0	36				
603967	HOSS B SUP;HOLLEY B	001-ALT	221444	0	22				
603967	HOSS B SUP;GLASS EST A	004-ALT	222675	0	53				
603967	HOSS B SUP;GLASS EST A	005-ALT	231543	0	6				
603967	HOSS B SUP;L CONNELL	001-ALT	231910	0	33				
603967	HOSS B SUP;GLASS EST A	006-ALT	235989	0	464				
603967	HOSS B SUP;VICE 25	001-ALT	236070	0	96				
603967	HOSS B SUP;GLASS EST A	007-ALT	236403	0	65				
604113	HOSS B SUO;M L CONNELL	001	170397	587	20				
604113	HOSS B SUO;CONNELL A	001-ALT	213197	0	23				
604113	HOSS B SUO;HOLLEY A	001-ALT	216765	0	60				
604113	HOSS B SUO;KENNON-FRAZIER A	001-ALT	218978	0	60				
604113	HOSS B SUO;CONNELL A	002-ALT	219740	0	100				

SONRIS/2000 Proration Schedule (GAS)

Report run on: Jun 27, 2018 7:47 AM

For Date Range : 01 Jul, 2018

Thru

31 Dec, 2018

District 6 SHREVEPORT

Field Id 8270 Field Name SIBLEY

Oper Id T287 Operator TANOS EXPLORATION II, LLC

Luw	Luw/Well Name	Well No.	Well Serial	Allowable	Potential	Pool	Acreage	Remarks
604113	HOSS B SUO;BURSON-MEARS A	002-ALT	220626	0	49			
604113	HOSS B SUO;P V SMITH A	001-ALT	220990	0	5			
604113	HOSS B SUO;HOLLEY A	002-ALT	221170	0	83			
604113	HOSS B SUO;CONNELL A	003-ALT	223032	0	80			
604113	HOSS B SUO;M L CONNELL	002-ALT	230832	0	26			
604113	HOSS B SUO;CONNELL A	004-ALT	236291	0	64			
604113	HOSS B SUO;HOLLEY A	003-ALT	236541	0	22			
604282	HOSS A SUO;BURSON-MEARS A	001-ALT	220449	30	30			
604762	HOSS B SUQ;KENNON A	001-ALT	218585	403	277			
604762	HOSS B SUQ;COLE 24	001-ALT	219541	0	26			
604762	HOSS B SUQ;WORSHAM HEIRS A	001-ALT	219778	0	75			
604762	HOSS B SUQ;BONNIE BURSON	002-ALT	220448	0	25			
606541	HOSS A SUP;GLASS ESTATE	001-ALT	165881	8	8			
610607	PET RB SUD;PALMER ET AL A	001	216462	30	30			
611146	HOSS A SUQ;PLUNKETT A	001-ALT	217114	24	8			
611146	HOSS A SUQ;BONNIE BURSON	003-ALT	222483	0	16			
612921	HOSS A SUD;REED B	001-ALT	141120	37	37			

Field Total: 9,555 9,558

Field Id 8310 Field Name SIMSBORO

Oper Id E081 Operator EXCEL OPERATING CORPORATION

Luw	Luw/Well Name	Well No.	Well Serial	Allowable	Potential	Pool	Acreage	Remarks
614230	HOSS L SU26;SHRINERS HOSPITAL	002	229982	4	4			

Oper Id M192 Operator MINERAL VENTURES, INC.


Luw	Luw/Well Name	Well No.	Well Serial	Allowable	Potential	Pool	Acreage	Remarks
303713	SHRINER HOSPITAL	001	183707	140	140			
601663	HOSS L SUH;BROWN 36	001	217154	0	0			

Oper Id N119 Operator NADEL AND GUSSMAN RUSTON, LLC

Luw	Luw/Well Name	Well No.	Well Serial	Allowable	Potential	Pool	Acreage	Remarks
609528	HOSS L SU21;BARHAM A	001	201032	80	80	7352-7894		
617600	U SLI RA SUG;SUMRALL	001	200936	20	20			

Oper Id Q016 Operator QEP ENERGY COMPANY

Luw	Luw/Well Name	Well No.	Well Serial	Allowable	Potential	Pool	Acreage	Remarks
601640	HOSS K SUA;FOWLER	002-D	69880	77	77			
601642	U HOSS L SUA;FOWLER	002-T	69881	37	37			
601644	WEST SUA;FOWLER	002	67663	6	6			
607079	U SLIGO RA SUB;FOWLER	001-ALT	18037	82	82			
613301	HOSS SUA;HASSELL 10	001	224928	357	91			
613301	HOSS SUA;MILLS 10	001-ALT	237139	0	168	7446-8339		
613301	HOSS SUA;THOMPSON 10	001-ALT	237140	0	23	7890-9098		
613301	HOSS SUA;GARDNER	002-ALT	237413	0	75	7343-9075		



SONRIS/2000 Proration Schedule (GAS)

Report run on: Jun 27, 2018 7:47 AM

For Date Range : 01 Jul, 2018

Thru

31 Dec, 2018

District 6 SHREVEPORT

Field Id 8310 Field Name SIMSBORO

Oper Id R185 Operator RABALAIS OIL AND GAS, INC.

Luw	Luw/Well Name	Well No.	Well Serial	Allowable	Potential	Pool	Acreage	Remarks
608171	8120 HOSS RA SUA;HANNA	001	177385	150	150			

Oper Id R3800 Operator RANGE LOUISIANA OPERATING, LLC

Luw	Luw/Well Name	Well No.	Well Serial	Allowable	Potential	Pool	Acreage	Remarks
601651	HOSS L SUC;GIVENS	004	215646	426	426			
601652	HOSS L SUD;MADDEN	001	218475	172	172			
601653	HOSS L SUE;J C HINTON	001	217070	137	137			
601659	GARD SUC;GIVENS	001-ALT	41369	18	18	7		
605422	HOSS RA SUA;FREUDENDORF	002	231114	72	72			
607241	8600 HOSS RA SUA;O BAUER ETAL	001	233196	96	96	6493-8672		
611102	U SLI RA SUC;BURFORD 11	002	42887	15	15			
612495	HOSS SU27;GOREE 4	001-ALT	236480	21	21	6703-9626		
614458	HOSS SU30;RUTLEDGE 3	001-ALT	232516	68	43			
614458	HOSS SU30;CALAHAN 3	001-ALT	234570	0	25			
614489	HOSS SU29;GARDNER ETAL 11	001	232403	204	204			
614497	HOSS SU28;GIVENS 2	002-ALT	236818	27	27			
614519	HOSS SU31;SHRINERS HOSPITAL	001	232141	54	54			
614832	CV RA SUA;SHERRARD 3	001	234018	235	50			
614832	CV RA SUA;THOMPSON 3	001-ALT	240422	0	185			

Field Total: 2,498 2,498

Field Id 8318 Field Name SIMSBORO, WEST

Oper Id A1760 Operator AETHON ENERGY OPERATING LLC


Luw	Luw/Well Name	Well No.	Well Serial	Allowable	Potential	Pool	Acreage	Remarks
609364	HOSS RA SUM;VH BARTLETT ETAL26	001	226620	5	5	7902-8026		

Oper Id N119 Operator NADEL AND GUSSMAN RUSTON, LLC

Luw	Luw/Well Name	Well No.	Well Serial	Allowable	Potential	Pool	Acreage	Remarks
611294	L HOSS RA SUA;DURRETT	001	212958	60	60	9338-10395		
612925	L HOSS RA SUB;BURT	001	213376	60	60			
614734	L HOSS RA SUE;HALE 23	001	233914	100	100			

Oper Id R3800 Operator RANGE LOUISIANA OPERATING, LLC

Luw	Luw/Well Name	Well No.	Well Serial	Allowable	Potential	Pool	Acreage	Remarks
603581	HOSS RA SUA;L D NAPPER ETAL	002-ALT	227082	145	145			
606780	CV RA SUH;MILES	001	166960	60	60			
607018	CV RA SUB;WASHBURN 11	001	237506	103	103	8997-10919		
607037	CV RA SUA;LARUE 12	001-ALT	240327	239	239	9711-10894		
607151	CV RA SUC;LINCOLN RENTALS 14	001	239023	49	49			
607640	CV RA SUI;COLE 22	001	239193	60	60	8950-10851		
607647	CV RA SUF;NAPPER	004	237485	878	158			
607647	CV RA SUF;HODGE-HUNT 15	001-ALT	238255	0	199			
607647	CV RA SUF;NAPPER	005-ALT	238256	0	66			
607647	CV RA SUF;EVANS 15 H	001-ALT	243675	0	139			




SONRIS/2000 Proration Schedule (GAS)

Report run on: Jun 27, 2018 7:47 AM

For Date Range : 01 Jul, 2018

Thru 31 Dec, 2018

District 6 SHREVEPORT									
Field Id 8318		Field Name SIMSBORO, WEST							
Oper Id R3800		Operator RANGE LOUISIANA OPERATING, LLC							
<i>Luw</i>	<i>Luw/Well Name</i>	<i>Well No.</i>	<i>Well Serial</i>	<i>Allowable</i>	<i>Potential</i>	<i>Pool</i>	<i>Acreage</i>	<i>Remarks</i>	
607647	CV RA SUF;EVANS 15 H	002-ALT	245216	0	316	11121-15130			
608194	HOSS RA SUJ;C A REEVES	001	225423	124	124				
608305	CV RA SUD;MCDANIEL 9	001	241131	0	0	10034-838			
608361	HOSS RA SUF;HODGE-HUNT	001	183559	57	57	9034-9254			
608569	HOSS RA SUB;DANNY BELL ETAL	001	234302	28	28	9079-9300			
609254	HOSS RA SUK;FRANKLIN	001	216472	237	120				
609254	HOSS RA SUK;FRANKLIN	002-ALT	218816	0	117				
613254	HOSS RA SUC;GIVENS-MILES	001	170867	62	50				
613254	HOSS RA SUC;LUDLEY	002-ALT	228160	0	12				
613259	HOSS RA SUH;NAPPER	001-ALT	177569	165	165				
615377	CV RA SUC;EVANS	002	238253	141	141				
615887	CV RA SUE;HODGE HUNT 16	001	238885	129	118				
615887	CV RA SUE;ROGERS 16	001-ALT	240853	0	11				
617654	LCV RA SUB;LOMAX 35-26 HC	001-ALT	249656	0	374				
617879	LCV RA SUB;LUMCFS 2-11 HC	001	247874	767	1,479				
Oper Id W193		Operator WILL- DRILL OPERATING LLC							
<i>Luw</i>	<i>Luw/Well Name</i>	<i>Well No.</i>	<i>Well Serial</i>	<i>Allowable</i>	<i>Potential</i>	<i>Pool</i>	<i>Acreage</i>	<i>Remarks</i>	
611109	BROYLES RA SUC;WILLAMETTE A	001	212874	24	24				
Field Total:				3,493	4,579				
Field Id 8358 Field Name SLIGO									
Oper Id 2475		Operator FITE OIL AND GAS, INC.							
<i>Luw</i>	<i>Luw/Well Name</i>	<i>Well No.</i>	<i>Well Serial</i>	<i>Allowable</i>	<i>Potential</i>	<i>Pool</i>	<i>Acreage</i>	<i>Remarks</i>	
303716	E SCHULER	005	23672	50	50				
303716	E SCHULER	003	219478	150	150				
303716	E SCHULER	004	220408	40	40				
303717	H HARRIS	002	14278	125	125				
Oper Id 60005		Operator INDIGO MINERALS LLC							
<i>Luw</i>	<i>Luw/Well Name</i>	<i>Well No.</i>	<i>Well Serial</i>	<i>Allowable</i>	<i>Potential</i>	<i>Pool</i>	<i>Acreage</i>	<i>Remarks</i>	
616764	HA RA SUTT;MARION REEVES JR 6H	001	241080	246	246	13965-17692			
616832	HA RA SUXX;H MONTGOMERY 18 H	001	242047	152	152				
616916	HA RA SUVV;H MONTGOMERY 7 H	001	240653	227	227				
Oper Id A1760		Operator AETHON ENERGY OPERATING LLC							
<i>Luw</i>	<i>Luw/Well Name</i>	<i>Well No.</i>	<i>Well Serial</i>	<i>Allowable</i>	<i>Potential</i>	<i>Pool</i>	<i>Acreage</i>	<i>Remarks</i>	
614878	LCV RA SUK;JACOBS 4	001	234344	9	9				
615507	HA RA SUB;CYRUS 4	001	238911	160	160				
615600	HA RA SUK;DELTIC TIMBER 12	001	239201	99	99	12937-17393			
615643	HA RA SUR;HALL 34 H	001	239461	332	332	12188-16232			
615747	HA RA SUQ;GRAY 27H	001	239831	433	433				
615759	HA RA SUN;GILMER 22 H	001	239847	16,159	2,659				
615759	HA RA SUN;GILMER 22-27 HC	001-ALT	250415	0	13,500				




SONRIS/2000 Proration Schedule (GAS)

Report run on: Jun 27, 2018 7:47 AM

For Date Range : 01 Jul, 2018

Thru 31 Dec, 2018

District 6 SHREVEPORT									
Field Id 8358 Field Name SLIGO									
Oper Id B373 Operator BHP BILLITON PETRO (TXLA OPERATING) CO.									
Luw	Luw/Well Name	Well No.	Well Serial	Allowable	Potential	Pool	Acreage	Remarks	
616020	HA RA SULL;HENDERSON 28 H	001	240579	3,796	305				
616206	HA RA SUKK;WIGGINS 27 H	001	240485	326	326	11375-15955			
Oper Id C332 Operator COMSTOCK OIL & GAS- - LA, LLC									
Luw	Luw/Well Name	Well No.	Well Serial	Allowable	Potential	Pool	Acreage	Remarks	
303730	CHANDLER	002	76110	78	78				
601916	CV D SUD;CONTINENTAL SEC	003	64305	350	350				
Oper Id D093 Operator D&S OIL & GAS OPERATORS, INC.									
Luw	Luw/Well Name	Well No.	Well Serial	Allowable	Potential	Pool	Acreage	Remarks	
303729	MC DADE	001-D	46523	90	90				
Oper Id E4161 Operator ENSIGHT IV ENERGY MANAGEMENT, LLC									
Luw	Luw/Well Name	Well No.	Well Serial	Allowable	Potential	Pool	Acreage	Remarks	
303723	U S A	015	215960	89	89				
303723	U S A	A-1	990228	56	56	4390-4440			
303723	U S A	006-T	990235	32	32				
303724	U S A 0236	001	84724	111	111				
303758	R O ROY	003-D	31543	42	42				
303758	R O ROY	004-D	34523	296	296				
303759	USA (MM)	057	222415	31	31				
303759	USA (MM)	018-D	990045	295	295				
303760	USA (PARCEL 3)	001	83255	14	14				
303760	USA (PARCEL 3)	006	84208	520	520				
303760	USA (PARCEL 3)	008	86060	546	546				
303760	USA (PARCEL 3)	008-D	87347	67	67				
303760	USA (PARCEL 3)	043	222384	320	320				
303760	USA (PARCEL 3)	048	229746	24	24				
303760	USA (PARCEL 3)	054	229778	280	280				
303762	WERNER	B-2	19856	37	37				
601900	HOSS TP SUA;W H WERNER C	002	139078	90	44				
601900	HOSS TP SUA;MCDADE 8	001-ALT	235842	0	46				
601901	CV D SUB;W H WERNER	001	63330	21	21				
601902	CV D SUA;STINSON	001	69674	335	335	8034-68			
601919	HOSS TP SUL;USA (MM)	046	139311	58	1				
601919	HOSS TP SUL;USA (MM)	047-ALT	208726	0	14				
601919	HOSS TP SUL;USA (MM)	087-ALT	234671	0	4				
601919	HOSS TP SUL;USA (MM)	086-ALT	234676	0	39				
601920	HOSS TP SUK;USA (MM)	050-ALT	212635	162	58				
601920	HOSS TP SUK;USA (MM)	053-ALT	219339	0	7				
601920	HOSS TP SUK;USA (MM)	100-ALT	234987	0	27				
601920	HOSS TP SUK;USA (MM)	113-ALT	235744	0	70				
601921	HOSS TP SUM;USA (MM)	049-ALT	209839	227	17				
601921	HOSS TP SUM;USA (MM)	051-ALT	215352	0	14				
601921	HOSS TP SUM;USA (MM)	055-ALT	221332	0	27				
601921	HOSS TP SUM;USA (MM)	089-ALT	234247	0	47				



SONRIS/2000 Proration Schedule (GAS)

Report run on: Jun 27, 2018 7:47 AM

For Date Range : 01 Jul, 2018

Thru

31 Dec, 2018

District 6		SHREVEPORT						
Field Id	8358	Field Name	SLIGO					
Oper Id	E4161	Operator	ENSIGHT IV ENERGY MANAGEMENT, LLC					
Luw	Luw/Well Name	Well No.	Well Serial	Allowable	Potential	Pool	Acreage	Remarks
601921	HOSS TP SUM;USA (MM)	094-ALT	234877	0	13			
601921	HOSS TP SUM;USA (MM)	091-ALT	235300	0	80			
601921	HOSS TP SUM;USA (MM)	117-ALT	236037	0	29			
601922	CV D SUK;USA (MM)	069-ALT	230881	3	3			
601923	CV D SUL;USA (MM)	074-ALT	230563	30	30			
601924	CV D SUM;USA (MM)	070-ALT	230043	88	88			
601930	HOSS TP SUJ;USA (PARCEL 3)	034	139887	268	182			
601930	HOSS TP SUJ;USA (PARCEL 3)	038-ALT	212760	0	25			
601930	HOSS TP SUJ;USA (PARCEL 3)	044-ALT	222442	0	61			
601931	HOSS TP SUI;USA (PARCEL 3)	5-T-ALT	86764	0	61			
601931	HOSS TP SUI;USA (PARCEL 3)	033	139886	964	159			
601931	HOSS TP SUI;USA (PARCEL 3)	45-ALT	224525	0	457			
601931	HOSS TP SUI;USA (PARCEL 3)	051-ALT	232618	0	39			
601931	HOSS TP SUI;USA (PARCEL 3)	052-ALT	232645	0	248			
601932	HOSS TP SUG;USA (PARCEL 3)	007-D	87111	41	28			
601932	HOSS TP SUG;USA (PARCEL 3)	060-ALT	232272	0	13			
601942	CV D SUP;U S A	001	990248	1	1			
612402	LCV RA SUK;USA (MM)	066-ALT	230257	681	69			
612402	LCV RA SUK;USA (MM)	064-ALT	230322	0	80			
612402	LCV RA SUK;USA (MM)	077-ALT	231477	0	78			
612402	LCV RA SUK;USA (MM)	078-ALT	231478	0	124			
612402	LCV RA SUK;USA (MM)	079-ALT	231479	0	40			
612402	LCV RA SUK;USA (MM)	071-ALT	231641	0	54			
612402	LCV RA SUK;USA (MM)	088-ALT	234246	0	62			
612402	LCV RA SUK;USA (MM)	104-ALT	235161	0	33			
612402	LCV RA SUK;USA (MM)	116-ALT	235683	0	46			
612402	LCV RA SUK;USA (MM)	118-ALT	235684	0	36			
612402	LCV RA SUK;USA (MM)	108-ALT	235814	0	15			
612402	LCV RA SUK;USA (MM)	110-ALT	235815	0	44			
612601	LCV RA SUO;USA (PARCEL 3)	047	229770	326	167			
612601	LCV RA SUO;USA (PARCEL 3)	059-ALT	233316	0	119			
612601	LCV RA SUO;USA (PARCEL 3)	063-ALT	233448	0	40			
612795	LCV RA SUN;USA (PARCEL 3)	037	208465	1,738	40			
612795	LCV RA SUN;USA (PARCEL 3)	050-ALT	231385	0	68			
612795	LCV RA SUN;USA (PARCEL 3)	064-ALT	235483	0	56			
612795	LCV RA SUN;USA (PARCEL 3)	065-ALT	235484	0	257			
612795	LCV RA SUN;USA (PARCEL 3)	067-ALT	235808	0	117			
612795	LCV RA SUN;USA (PARCEL 3)	068-ALT	235810	0	109			
612795	LCV RA SUN;USA (PARCEL 3)	069-ALT	235854	0	14			
612795	LCV RA SUN;USA (PARCEL 3)	073-ALT	236255	0	89			
612795	LCV RA SUN;USA (PARCEL 3)	079-ALT	236599	0	486			
612795	LCV RA SUN;USA (PARCEL 3)	80-ALT	237583	0	502			
614206	LCV RA SUM;USA (MM)	063-ALT	230106	0	21			
614206	LCV RA SUM;USA (MM)	060	230193	563	61			
614206	LCV RA SUM;USA (MM)	062-ALT	230955	0	5			
614206	LCV RA SUM;USA (MM)	075-ALT	233636	0	5			




SONRIS/2000 Proration Schedule (GAS)

Report run on: Jun 27, 2018 7:47 AM

For Date Range : 01 Jul, 2018

Thru 31 Dec, 2018

District 6		SHREVEPORT						
Field Id	8358	Field Name	SLIGO					
Oper Id	E4161	Operator	ENSIGHT IV ENERGY MANAGEMENT, LLC					
Luw	Luw/Well Name	Well No.	Well Serial	Allowable	Potential	Pool	Acreage	Remarks
614206	LCV RA SUM;USA (MM)	083-ALT	234180	0	4			
614206	LCV RA SUM;USA (MM)	090-ALT	234248	0	18			
614206	LCV RA SUM;USA (MM)	084-ALT	234759	0	57			
614206	LCV RA SUM;USA (MM)	096-ALT	234879	0	23			
614206	LCV RA SUM;USA (MM)	097-ALT	234957	0	15			
614206	LCV RA SUM;USA (MM)	106-ALT	235159	0	4			
614206	LCV RA SUM;USA (MM)	115-ALT	236229	0	23			
614206	LCV RA SUM;USA (MM)	119-ALT	236305	0	80			
614206	LCV RA SUM;USA (MM)	141-ALT	237046	0	247			
614218	LCV RA SUL;USA (MM)	065-ALT	230562	685	174			
614218	LCV RA SUL;USA (MM)	076-ALT	232709	0	11			
614218	LCV RA SUL;USA (MM)	101-ALT	234998	0	29			
614218	LCV RA SUL;USA (MM)	102-ALT	235060	0	13			
614218	LCV RA SUL;USA (MM)	103-ALT	235215	0	43			
614218	LCV RA SUL;USA (MM)	114-ALT	235682	0	69			
614218	LCV RA SUL;USA (MM)	120-ALT	235685	0	12			
614218	LCV RA SUL;USA (MM)	121-ALT	235745	0	28			
614218	LCV RA SUL;USA (MM)	111-ALT	236228	0	37			
614218	LCV RA SUL;USA (MM)	109-ALT	236795	0	38			
614218	LCV RA SUL;USA (MM)	107-ALT	236801	0	109			
614218	LCV RA SUL;USA (MM)	137-ALT	236802	0	22			
614218	LCV RA SUL;USA (MM)	138-ALT	236803	0	40			
614218	LCV RA SUL;USA (MM)	140-ALT	236900	0	29			
614218	LCV RA SUL;USA (MM)	145-ALT	237146	0	31			
614397	LCV RA SUBB;W H WERNER 7	002-ALT	232229	29	2	5497-8321		
614397	LCV RA SUBB;W H WERNER 7	005-ALT	234434	0	27			
614488	LCV RA SUAA;W H WERNER 7	001	232137	117	117			
614733	LCV RA SUHH;USA	022-ALT	232328	33	33			
614779	LCV RA SUGG;USA	021	232327	106	82			
614779	LCV RA SUGG;USA	023-ALT	233345	0	24			
615022	HOSS TP SU59;USA	27-ALT	235792	18	18	6312-26		
Oper Id	F105	Operator	FAITH ENERGY, L.L.C.					
Luw	Luw/Well Name	Well No.	Well Serial	Allowable	Potential	Pool	Acreage	Remarks
306535	EDWARDS ESTATE	002	74856	135	135			
Oper Id	G2380	Operator	GEP HAYNESVILLE, LLC					
Luw	Luw/Well Name	Well No.	Well Serial	Allowable	Potential	Pool	Acreage	Remarks
617718	HA RA SUT;LUCKY FAMILY 17-20 HC			193	0			
617719	HA RA SUT;LUCKY FAMILY 17-20HC	001	246970	407	0			
Oper Id	W4763	Operator	WEATHERLY OIL & GAS, LLC					
Luw	Luw/Well Name	Well No.	Well Serial	Allowable	Potential	Pool	Acreage	Remarks
303731	A J MURFF	A-1-D	38113	57	57			
303737	MURFF	A-2	20240	107	107			
303750	USA	008	85255	17	17			



SONRIS/2000 Proration Schedule (GAS)


Report run on: Jun 27, 2018 7:47 AM

For Date Range : 01 Jul, 2018

Thru

31 Dec, 2018

District 6		SHREVEPORT									
Field Id	8358	Field Name	SLIGO								
Oper Id	W4763	Operator	WEATHERLY OIL & GAS, LLC								
Luw	Luw/Well Name	Well No.	Well Serial	Allowable	Potential	Pool	Acreage	Remarks			
305407	PETTIT HEIRS 17	004	230993	86	86						
601907	HOSS TP SUB;USA	01T-ALT	86293	184	184						
601907	HOSS TP SUB;USA	015	209316	381	118	5290-6606					
601907	HOSS TP SUB;USA	18D-ALT	211865	0	47	5330-6294					
601907	HOSS TP SUB;USA	25D-ALT	229121	0	24	5552-6577					
601907	HOSS TP SUB;USA	31D-ALT	229631	0	8						
601908	HOSS TP SUC;USA	013-ALT	183860	484	245						
601908	HOSS TP SUC;USA	16D-ALT	211864	0	151	5497-6143					
601908	HOSS TP SUC;USA	030-ALT	228519	0	1						
601908	HOSS TP SUC;USA	033-ALT	230029	0	48	5320-6306					
601908	HOSS TP SUC;USA	027-ALT	230181	0	39	5473-6522					
601909	HOSS TP SUD;USA	007-D	88121	283	139						
601909	HOSS TP SUD;USA	022-ALT	200184	0	35						
601909	HOSS TP SUD;USA	055-ALT	233961	0	21						
601909	HOSS TP SUD;USA	070-ALT	234121	0	65	5419-9460					
601909	HOSS TP SUD;USA	058-ALT	234955	0	23						
601909	HOSS TP SUD;USA	079-ALT	235624	9	9						
601912	HOSS TP SUE;MURFF HEIRS 17	002-ALT	228930	242	93						
601912	HOSS TP SUE;PETTIT HEIRS 17	003-ALT	230820	0	3						
601912	HOSS TP SUE;MURFF HEIRS 17	005-ALT	230988	0	97						
601912	HOSS TP SUE;MURFF HEIRS 17	9-D-ALT	235264	0	49						
603469	HOSS TP SUN;FREEDMAN 15	001-ALT	230718	8	8						
603470	HOSS TP SUO;LAWRENCE ETAL 24	001-ALT	228418	29	29						
603470	HOSS TP SUO;KERR 24	003-ALT	231072	109	109						
603470	HOSS TP SUO;LAWRENCE ETAL 24	002-ALT	234417	7	7						
603470	HOSS TP SUO;KERR 24	005-ALT	235339	56	56						
603471	HOSS TP SUP;SKANNAL	005	141169	526	81						
603471	HOSS TP SUP;SKANNAL	006-ALT	209878	0	35						
603471	HOSS TP SUP;MCGUIRE 13	001-ALT	227964	0	128						
603471	HOSS TP SUP;MCGUIRE 13	002-ALT	228701	0	115						
603471	HOSS TP SUP;SKANNAL 13	2-D-ALT	229835	0	23						
603471	HOSS TP SUP;SKANNAL 13	007-ALT	230405	0	64	5309-6426					
603471	HOSS TP SUP;SKANNAL 13	6-D-ALT	230506	0	80						
603472	HOSS TP SUQ;ROSCOE 14	001-ALT	228660	26	26						
603472	HOSS TP SUQ;CHESAPEAKE FEE 14	002-ALT	229197	273	273						
603472	HOSS TP SUQ;TREAT 14	1-D-ALT	229930	32	32						
603472	HOSS TP SUQ;SKANNAL 14	003-ALT	232029	83	83						
603473	HOSS TP SUS;THIGPEN-HEROLD	C-1-ALT	216811	333	78						
603473	HOSS TP SUS;MURFF 19	001-ALT	228161	0	100	5511-17					
603473	HOSS TP SUS;SKANNAL 19	2-D-ALT	229511	0	4						
603473	HOSS TP SUS;SKANNAL 19	3-D-ALT	230504	0	11						
603473	HOSS TP SUS;MURFF HEIRS 19	004-ALT	230763	0	5						
603473	HOSS TP SUS;SKANNAL 19	009-ALT	233939	0	2						
603473	HOSS TP SUS;MURFF HEIRS 19	008-ALT	234796	0	97						
603473	HOSS TP SUS;SKANNAL 19	005-ALT	235276	0	36						
603474	HOSS TP SUT;JETER 23	1-D-ALT	229990	32	32						



SONRIS/2000 Proration Schedule (GAS)


Report run on: Jun 27, 2018 7:47 AM

For Date Range : 01 Jul, 2018

Thru

31 Dec, 2018

District 6		SHREVEPORT								
Field Id	8358	Field Name	SLIGO							
Oper Id	W4763	Operator	WEATHERLY OIL & GAS, LLC							
Luw	Luw/Well Name	Well No.	Well Serial	Allowable	Potential	Pool	Acreage	Remarks		
603474	HOSS TP SUT;WEBB	A-3-ALT	230921	125	125					
603474	HOSS TP SUT;JETER 23	003-ALT	231639	1	1					
603660	HOSS TP SUR;R O ROY	001-ALT	218102	95	95					
607082	HOSS TP SUBB;SHEPPARD 20	002-ALT	231556	7	4	5832-6247				
607082	HOSS TP SUBB;SHEPPARD 20	1-D-ALT	231640	0	3					
610955	LCV RA SUA;SECTION 13	001-ALT	38295	59	5					
610955	LCV RA SUA;MCGUIRE 13	004-ALT	232000	0	38					
610955	LCV RA SUA;SKANNAL 13	009-ALT	234119	0	16					
610955	LCV RA SUA;SKANNAL 13	010-ALT	234562	21	21					
612591	LCV RA SUE;SKANNAL 19	002-ALT	229397	75	1					
612591	LCV RA SUE;MURFF HEIRS 19	003-ALT	230749	0	9					
612591	LCV RA SUE;MURFF HEIRS 19	005-ALT	232501	0	7					
612591	LCV RA SUE;MURFF HEIRS 19	001-ALT	233081	0	8					
612591	LCV RA SUE;MURFF HEIRS 19	002-ALT	234680	0	50					
612603	LCV RA SUT;USA	031-ALT	229059	1,055	53	8148-9284				
612603	LCV RA SUT;USA	032-ALT	229060	0	19					
612603	LCV RA SUT;USA	028-ALT	229065	0	133					
612603	LCV RA SUT;USA	034-ALT	229633	0	104	5510-9140				
612603	LCV RA SUT;USA	035-ALT	230346	0	7					
612603	LCV RA SUT;USA	036-ALT	231895	0	91	5541-9236				
612603	LCV RA SUT;USA	042-ALT	231898	0	30					
612603	LCV RA SUT;USA	048-ALT	231989	0	100	5375-9161				
612603	LCV RA SUT;USA	049-ALT	231990	0	34					
612603	LCV RA SUT;USA	050-ALT	231991	0	3					
612603	LCV RA SUT;USA	061-ALT	231992	0	25					
612603	LCV RA SUT;USA	051-ALT	232102	0	84					
612603	LCV RA SUT;USA	052-ALT	232103	0	98					
612603	LCV RA SUT;USA	044-ALT	232649	0	98					
612603	LCV RA SUT;USA	039-ALT	234741	0	79					
612603	LCV RA SUT;USA	062-ALT	236464	0	79	5393-9303				
612603	LCV RA SUT;USA	085-ALT	236465	0	18					
612756	LCV RA SUV;USA	037-ALT	232832	76	76					
612756	LCV RA SUV;USA	045-ALT	233652	75	21					
612756	LCV RA SUV;USA	060-ALT	234285	0	9					
612756	LCV RA SUV;USA	071-ALT	234398	0	8					
612756	LCV RA SUV;USA	054-ALT	234985	0	37	5463-9415				
613390	LCV RA SUB;R O ROY 18	001-ALT	229954	110	35					
613390	LCV RA SUB;R O ROY 18	005-ALT	231999	143	143					
613390	LCV RA SUB;MURFF HEIRS 18	005-ALT	234697	0	5					
613390	LCV RA SUB;R O ROY 18	008-ALT	234803	0	70					
613572	LCV RA SUZ;MARTIN TIMBER CO	004-ALT	232918	97	97	5926-8444				
614284	JTR RB SUA;WEBB	A-2	217270	15	15					
614399	CV D SUAA;PAGE 18	001-ALT	230780	11	11					
614660	LCV RA SUU;USA	053-ALT	232856	439	14					
614660	LCV RA SUU;USA	063-ALT	232857	0	13					
614660	LCV RA SUU;USA	064-ALT	232858	0	25	5509-9430				



SONRIS/2000 Proration Schedule (GAS)

Report run on: Jun 27, 2018 7:47 AM

For Date Range : 01 Jul, 2018

Thru 31 Dec, 2018

District 6 SHREVEPORT


Field Id 8358 Field Name SLIGO

Oper Id W4763 Operator WEATHERLY OIL & GAS, LLC

Luw	Luw/Well Name	Well No.	Well Serial	Allowable	Potential	Pool	Acreage	Remarks
614660	LCV RA SUU;USA	040-ALT	232982	0	29	5323-9320		
614660	LCV RA SUU;USA	066-ALT	233137	0	34			
614660	LCV RA SUU;USA	067-ALT	233138	0	21	6145-9458		
614660	LCV RA SUU;USA	065-ALT	233273	0	83	5645-9405		
614660	LCV RA SUU;USA	038-ALT	234696	0	38			
614660	LCV RA SUU;USA	080-ALT	234952	0	12			
614660	LCV RA SUU;USA	082-ALT	234954	0	35	5597-9352		
614660	LCV RA SUU;USA	084-ALT	234986	0	86	5316-9235		
614660	LCV RA SUU;USA	083-ALT	235029	0	26			
614660	LCV RA SUU;USA	086-ALT	235036	0	23			

Oper Id X004 Operator XTO ENERGY INC.

Luw	Luw/Well Name	Well No.	Well Serial	Allowable	Potential	Pool	Acreage	Remarks
303719	USA	003	83279	657	432			
303719	USA	045-D	231436	0	225			
303720	USA B	017	235959	4	4			
601937	HOSS TP SUV;USA	001-ALT	86161	1,918	119			
601937	HOSS TP SUV;USA	25D-ALT	157801	0	63			
601937	HOSS TP SUV;USA	027-D	210371	0	23			
601937	HOSS TP SUV;USA	030-ALT	217653	0	75			
601937	HOSS TP SUV;USA	33-ALT	223627	0	245			
601937	HOSS TP SUV;USA	034-ALT	229223	0	90			
601937	HOSS TP SUV;USA	035-ALT	229545	0	205			
601937	HOSS TP SUV;USA	036-ALT	229570	0	148			
601937	HOSS TP SUV;USA	038-ALT	229572	0	55			
601937	HOSS TP SUV;USA	039-ALT	229573	0	50			
601937	HOSS TP SUV;USA	040-ALT	229574	0	420			
601937	HOSS TP SUV;USA	043-ALT	230632	0	78			
601937	HOSS TP SUV;USA	044-ALT	230633	0	65			
601937	HOSS TP SUV;USA	37D-ALT	231273	0	30			
601937	HOSS TP SUV;USA	046-ALT	231276	0	115			
601937	HOSS TP SUV;USA	42D-ALT	231435	0	1			
601937	HOSS TP SUV;USA	051-ALT	232274	0	35			
601937	HOSS TP SUV;USA	054-ALT	236628	0	101			
601939	HOSS TP SUX;USA B	006-ALT	214772	543	15			
601939	HOSS TP SUX;USA B	007-ALT	217654	0	165			
601939	HOSS TP SUX;USA B	009-ALT	225918	0	100			
601939	HOSS TP SUX;USA B	010-ALT	229208	0	2			
601939	HOSS TP SUX;USA B	019-ALT	232310	0	92			
601939	HOSS TP SUX;USA B	016-ALT	235178	0	10			
601939	HOSS TP SUX;USA B	013-ALT	235281	0	28	6422-6588		
601939	HOSS TP SUX;USA B	021-ALT	235667	0	44			
601939	HOSS TP SUX;USA B	022-ALT	235668	0	87			
601941	HOSS TP SUW;USA	008-ALT	85946	0	41			
601941	HOSS TP SUW;USA	021	97302	434	5			
601941	HOSS TP SUW;USA	028-ALT	216283	0	54			



SONRIS/2000 Proration Schedule (GAS)

Report run on: Jun 27, 2018 7:47 AM

For Date Range : 01 Jul, 2018

Thru

31 Dec, 2018

District 6 SHREVEPORT

Field Id 8358 Field Name SLIGO

Oper Id X004 Operator XTO ENERGY INC.

Luw	Luw/Well Name	Well No.	Well Serial	Allowable	Potential	Pool	Acreage	Remarks
601941	HOSS TP SUW;USA	032-ALT	219423	0	1			
601941	HOSS TP SUW;USA	041-ALT	230391	0	111			
601941	HOSS TP SUW;USA	049-ALT	231846	0	15			
601941	HOSS TP SUW;USA	047-ALT	231925	0	155			
601941	HOSS TP SUW;USA	048-ALT	231926	0	47			
601941	HOSS TP SUW;USA	52-ALT	236550	0	5	6249-6340		
612602	LCV RA SUU;USA C	001	220390	7	7			
612809	LCV RA SUX;USA B	008	222317	175	22			
612809	LCV RA SUX;USA B	011-ALT	230265	0	12	6083-9358		
612809	LCV RA SUX;USA B	012-ALT	232292	0	32			
612809	LCV RA SUX;USA B	014-ALT	235133	0	14	6323-9612		
612809	LCV RA SUX;USA B	018-ALT	238568	0	8			
612809	LCV RA SUX;USA B	020-ALT	238581	0	87			
616366	HA RA SU53;USA	059	238710	7	7			

Field Total: 42,414 38,139

Field Id 8575 Field Name SPIDER

Oper Id 3096 Operator JEEMS BAYOU PRODUCTION CORP.

Luw	Luw/Well Name	Well No.	Well Serial	Allowable	Potential	Pool	Acreage	Remarks
303809	SOUTHWOOD	013	140176	170	170			

Oper Id 60005 Operator INDIGO MINERALS LLC

Luw	Luw/Well Name	Well No.	Well Serial	Allowable	Potential	Pool	Acreage	Remarks
615533	HA RA SUB;MERCER 30-11-14 H	001	238702	136	136			
615549	HA RA SUA;COVAL ETAL 19-11-14H	001	238613	308	308			
615647	HA RA SUG;BLACKSTONE 31-11-14H	001	239119	90	90	11438-15824		
615691	HA RA SUFF;DESOTO O&G 19-18 HC	001-ALT	249943	0	14,532			
615691	HA RA SUFF;DESOTO O&G 19-18 HC	002-ALT	249944	0	15,651			
615795	HA RA SUJ;LABOKAY 18-11-14 H	001	239692	177	177			
616637	HA RA SUS;CHKLAMIN 17-11-14 H	001	241281	621	621	11538-15800		
616660	HA RA SUVV;CHKLAMN 29-11-14 H	001	241130	7,362	724			
616660	HA RA SUWW;COVAL 20&29-11-14HC	002-ALT	250172	0	10,300			
616709	HA RA SUGG;DESOTO O&G TR 20 H	001	241734	959	959			
616985	HA RA SUWW;BILLING 20-11-14 H	001	242017	3,906	244			
617018	HA RA SUCC;BAKER 7-11-14 H	001	242681	277	277			
617031	HA RA SUEE;E CARLTON MCCOY 24H	001	241493	18,645	1,072	12052-16632		
617032	HA RA SUFF;DESOTO O&G TR 19 H	001	241733	23,345	2,878	12460-17043		
617149	HA RA SUZZ;MOPOL 16-11-14 H	001	242979	4,094	229			
617149	HA RA SUVV;YBLD 9&16-11-14 HC	001-ALT	250105	0	7,454			
617162	HA RA SUBB;MCKENZIE 6-11-14 H	001	242113	4,776	541			
617174	HA RA SUKK;BAKER 34-12-14H	001	242632	174	174	11560-15932		
617218	HA RA SUBB;MCK 6&31-11-14 HC	001-ALT	250084	3,456	7,374			
617238	HA RA SUYY;WILLIAMS 10-11-14 H	001	242458	245	245			
617295	HA RA SUX;BAKER 36-12-15 H	001	242114	376	376			




SONRIS/2000 Proration Schedule (GAS)

Report run on: Jun 27, 2018 7:47 AM

For Date Range : 01 Jul, 2018

Thru 31 Dec, 2018

District 6 SHREVEPORT									
Field Id 8575		Field Name SPIDER							
Oper Id 60005		Operator INDIGO MINERALS LLC							
Luw	Luw/Well Name	Well No.	Well Serial	Allowable	Potential	Pool	Acreage	Remarks	
617296	HA RA SUVV;R FAMILY 9-11-14 H	001	243353	3,810	221	11579-15861			
617390	HA RA SUUU;ASSEFF 33-12-14 H	001	243459	570	570	11849-15998			
Oper Id A1760		Operator AETHON ENERGY OPERATING LLC							
Luw	Luw/Well Name	Well No.	Well Serial	Allowable	Potential	Pool	Acreage	Remarks	
613837	JAMES RA SUB;PEACOCK	002	228230	441	26	6142-12192			
613837	JAMES RA SUB;DAVE BROWN	001-ALT	229338	0	240	5851-12739			
613837	JAMES RA SUB;HEWITT 10	002-ALT	234551	0	175	5910-11615			
613953	JAMES RA SUC;DESOTO PH SCH BD	001	229051	258	99				
613953	JAMES RA SUC;DESOTO PH SCH BD	002-ALT	229940	0	68				
613953	JAMES RA SUC;RICKS 9	003-ALT	236524	0	91	5783-11679			
614006	JAMES RA SUJ;JEFFERSON	001	229306	290	86				
614006	JAMES RA SUJ;WEYERHAEUSER 11	001-ALT	229960	0	29	5760-10584			
614006	JAMES RA SUJ;WEYERHAEUSER 11	002-ALT	235884	0	175	5839-11878			
614144	JAMES RA SUI;WEYERHAEUSER 12	001	229961	135	120				
614144	JAMES RA SUI;MARTIN TIMBER 12	001-ALT	230995	0	7	5814-12169			
614144	JAMES RA SUI;WEYERHAEUSER 12	002-ALT	235538	0	8				
614323	JAMES RA SUG;DONNER PROP	001	231149	188	154				
614323	JAMES RA SUG;JOHNSON 7	001-ALT	236408	0	34	5858-10110			
614357	JAMES RA SUM;CROCKER 17	001	231646	153	61				
614357	JAMES RA SUM;RUTHERFORD 8	001-ALT	233391	0	92				
614429	JAMES RA SUL;RICKS 9	001-ALT	231773	300	160				
614429	JAMES RA SUL;RICKS 9	002-ALT	233396	0	140	5775-10130			
614546	JAMES RA SUK;HEWITT 10	001	232681	223	185				
614546	JAMES RA SUK;HILBURN 3	001-ALT	233992	0	138	5788-9996			
614713	JAMES RB SUM;JOHNSON TRUST 1	001-ALT	235199	45	45				
614739	JAMES RB SUO;BAKER 34	001	233150	140	140	5757-10000			
615497	JAMES RB SUL;WEYERHAEUSER 2	001	238873	107	107				
615572	HA RA SUF;JOHNSON TRUST 1	002	238533	55	55	11447-15264			
Oper Id A4382		Operator AMPLIFY ENERGY OPERATING LLC							
Luw	Luw/Well Name	Well No.	Well Serial	Allowable	Potential	Pool	Acreage	Remarks	
303821	VUA;COLVIN	001	119212	0	37			NO DT1	
601676	PLXY H SUC;MATTIE B	001	120540	0	52			NO DT1	
601946	PET SUA;FORD	001	65684	0	22			NO DT1	
601948	PET SUB;S FORD	001-ALT	216871	0	5			NO DT1	
601949	PET SUC;PROPERTIES	002	177146	0	171			NO DT1	
601951	PET SUE;REEVES ETAL	001-ALT	222740	0	28			NO DT1	
606471	HOSS RA SUA;HUNTER	002-ALT	226835	0	62			NO DT1	
606497	HOSS RA SUF;WOFFORD A	001	198120	0	0			NO DT1	
606510	HOSS RA SUG;MILTON BAKER	001-ALT	215153	0	20			NO DT1	
606510	HOSS RA SUG;J H COLVIN JR ETAL	001-ALT	220656	0	5			NO DT1	
606510	HOSS RA SUG;WOFFORD-BALL LAND	001-ALT	221966	0	9			NO DT1	
606510	HOSS RA SUG;JONES	001-ALT	226300	0	5			NO DT1	
607024	HOSS RA SUJ;ADKINSON	001-ALT	213137	0	25			NO DT1	
607024	HOSS RA SUJ;ADKINSON	002-ALT	220607	0	49			NO DT1	




SONRIS/2000 Proration Schedule (GAS)

Report run on: Jun 27, 2018 7:47 AM

For Date Range : 01 Jul, 2018

Thru 31 Dec, 2018

District 6		SHREVEPORT							
Field Id	8575	Field Name	SPIDER						
Oper Id	A4382	Operator	AMPLIFY ENERGY OPERATING LLC						
Luw	Luw/Well Name	Well No.	Well Serial	Allowable	Potential	Pool	Acreage	Remarks	
607024	HOSS RA SUJ;WALL ETAL	001-ALT	221345	0	96			NO DT1	
607024	HOSS RA SUJ;TAYLOR	1-ALT	223496	0	91			NO DT1	
607024	HOSS RA SUJ;CHRISTIAN	001-ALT	225846	0	10			NO DT1	
607024	HOSS RA SUJ;BAKER	002-ALT	226940	0	0			NO DT1	
607024	HOSS RA SUJ;OLLIE MOSLEY	001-ALT	228356	0	0			NO DT1	
607273	HOSS RA SUH;LYNCH	001-ALT	215964	0	89			NO DT1	
607273	HOSS RA SUH;MITCHELL	002-ALT	222806	0	15			NO DT1	
607273	HOSS RA SUH;MITCHELL	001-ALT	222840	0	175			NO DT1	
607273	HOSS RA SUH;LEBLANC	001-ALT	223276	0	14			NO DT1	
607273	HOSS RA SUH;L E COLVIN ETAL B	001-ALT	223859	0	40			NO DT1	
607586	HOSS RA SUN;PROVOST	003	212251	0	8			NO DT1	
607586	HOSS RA SUN;PROVOST	005-ALT	223277	0	146			NO DT1	
607586	HOSS RA SUN;SMITH FORD	001-ALT	225743	0	18			NO DT1	
607586	HOSS RA SUN;PROVOST	006-ALT	227015	0	4			NO DT1	
607808	HOSS RA SUP;SOTO	002	178717	0	48			NO DT1	
608115	HOSS RA SUM;DESOTO OIL&GAS TRU	002-ALT	215952	0	0			NO DT1	
608115	HOSS RA SUM;SMART	001-ALT	216475	0	55			NO DT1	
608115	HOSS RA SUM;DESOTO OIL&GAS TR	003-ALT	219923	0	37			NO DT1	
608115	HOSS RA SUM;W P SAUNDERS ETAL	001-ALT	223005	0	6			NO DT1	
608115	HOSS RA SUM;HATTIE CRUISE	001-ALT	228121	0	0			NO DT1	
610895	HOSS RA SUZ;GILLILAND	002	211219	0	0			NO DT1	
613312	PET SUG;MATTIE C	001	178898	0	212			NO DT1	
614281	JAMES RB SUH;DON BATES	001	231142	0	38			NO DT1	
614307	JAMES RB SUF;E S LOFTUS ETAL36	001	231440	0	128	5688-10704		NO DT1	
614334	JAMES RB SUG;WST 31	001	231610	0	227			NO DT1	
614334	JAMES RB SUG;H MITCHELL ETUX	001-ALT	232582	0	105			NO DT1	
614480	JAMES RB SUC;S PROVOST ETAL	001	232273	0	31			NO DT1	
614511	JAMES RB SUI;BATES ETAL	001	232764	0	82			NO DT1	
614580	JAMES RB SUD;JEWELL J HAMITER	001	232935	0	45			NO DT1	
614586	JAMES RB SUJ;A MCKENZIE ETUX	001	233238	0	97			NO DT1	
614621	JAMES RB SUK;E K SKIDMORE ETAL	001	233427	0	128			NO DT1	
Oper Id	B348	Operator	BMR OIL & GAS, INC.						
Luw	Luw/Well Name	Well No.	Well Serial	Allowable	Potential	Pool	Acreage	Remarks	
306685	RICKS	001	223466	60	60				
606815	HOSS RA SUB;HILBURN	001	219903	130	130				
Oper Id	B373	Operator	BHP BILLITON PETRO (TXLA OPERATING) CO.						
Luw	Luw/Well Name	Well No.	Well Serial	Allowable	Potential	Pool	Acreage	Remarks	
616700	HA RA SUD;PETRO-HUNT ETAL 13 H	001	241433	0	0				
616701	HA RA SU54;BLACKSTONE MIN 23 H	001	242230	0	0	12060-16662			
Oper Id	C332	Operator	COMSTOCK OIL & GAS- - LA, LLC						
Luw	Luw/Well Name	Well No.	Well Serial	Allowable	Potential	Pool	Acreage	Remarks	
611397	HOSS RA SUBB;DESOTO OIL&GAS TR	004-ALT	216164	145	145				
616123	HA RA SUO;DUGAN 5 H	001	240006	209	209				



SONRIS/2000 Proration Schedule (GAS)

Report run on: Jun 27, 2018 7:47 AM

For Date Range : 01 Jul, 2018

Thru 31 Dec, 2018

District 6 SHREVEPORT									
Field Id 8575		Field Name SPIDER							
Oper Id C332		Operator COMSTOCK OIL & GAS- - LA, LLC							
Luw	Luw/Well Name	Well No.	Well Serial	Allowable	Potential	Pool	Acreage	Remarks	
617359	HA RA SUV;LEON POCHE ETAL 29 H	001	241247	356	356	11566-15754			
617384	HA RA SUW;OLYMPIA MINERALS 28H	001	240842	315	315	11964-15799'			
Oper Id C441		Operator CHESAPEAKE OPERATING, L.L.C.							
Luw	Luw/Well Name	Well No.	Well Serial	Allowable	Potential	Pool	Acreage	Remarks	
616082	HA RA SUQ;H M 25-12-14 H	001	240149	168	168	12143-16531			
616084	HA RA SUP;JOHNSON TR 6-11-13 H	001	239714	104	104				
616102	HA RA SUR;HEARD 19-12-13 H	001	240283	246	246				
616146	HA RA SUL;HEARD 30-12-13 H	001	239524	119	119				
616170	HA RA SUM;JOHNSON TR 32-12-13H	001	239513	156	156	12016-16566			
616231	HA RA SUN;JOHNSON TR 31-12-13H	001	239633	84	84				
616802	HA RA SUNN;QUINN 19-11-13 H	001	241018	152	152				
616935	HA RA SUH;CPS TIM 22-11-14 H	001	242373	200	200	11529-15847			
617033	HA RA SUH;CHK MIN 18-11-13 H	001	242763	118	118	11830-15885			
617098	HA RA SUPP;EISWERTH 17-11-13 H	001	242722	107	107				
617126	HA RA SUHH;SIMPKINS 20-12-13 H	001	242656	165	165	12292-16537			
617186	HA RA SUSS;JOHNSON 7-11-13 H	001	243225	87	87	11961-16080			
617237	HA RA SUOO;HUNTMAN 26-12-14 H	001	243061	240	240				
617267	HA RA SUTT;NPLLC 8-11-13 H	001	243226	102	102				
Oper Id T205		Operator T- M WELL SERVICE, LLC							
Luw	Luw/Well Name	Well No.	Well Serial	Allowable	Potential	Pool	Acreage	Remarks	
303818	HUTCHINS	004	184542	10	10				
Oper Id X004		Operator XTO ENERGY INC.							
Luw	Luw/Well Name	Well No.	Well Serial	Allowable	Potential	Pool	Acreage	Remarks	
617005	HA RA SUQQ;OTTIS LEWIS 20 H	001	242311	120	120	12053-16565			
Field Total:				79,225	73,586				
District 6 SPRINGHILL									
Field Id 8599		Field Name SPRINGHILL							
Oper Id B382		Operator BREITBURN OPERATING, LP							
Luw	Luw/Well Name	Well No.	Well Serial	Allowable	Potential	Pool	Acreage	Remarks	
609289	HAY RA SUA;BURNS	001	197702	402	176				
609289	HAY RA SUA;THURMAN A	001-ALT	219631	0	104				
609289	HAY RA SUA;KEY 6	001-ALT	223022	0	122				
609324	HAY RA SUC;PACE 1	001-ALT	221100	270	133				
609324	HAY RA SUC;SLACK 1	001-ALT	222228	0	137				
609700	HAY RA SUB;INTERNAT'L PAPER CO	001	203393	337	104				
609700	HAY RA SUB;INTERNAT'L PAPER CO	003-ALT	219995	0	84				
609700	HAY RA SUB;INTERNAT'L PAPER CO	004-ALT	222049	0	149				
610193	HA RA SUE;BARNARD	001	217987	183	93				
610193	HA RA SUE;SMITH A	001-ALT	219050	0	90				
Oper Id W031		Operator WEISER- BROWN OPERATING COMPANY							


SONRIS/2000 Proration Schedule (GAS)

Report run on: Jun 27, 2018 7:47 AM


For Date Range : 01 Jul, 2018

Thru

31 Dec, 2018



District 6 SHREVEPORT									
Field Id 8599		Field Name SPRINGHILL							
Oper Id W031		Operator WEISER- BROWN OPERATING COMPANY							
<i>Luw</i>	<i>Luw/Well Name</i>	<i>Well No.</i>	<i>Well Serial</i>	<i>Allowable</i>	<i>Potential</i>	<i>Pool</i>	<i>Acreage</i>	<i>Remarks</i>	
612964	HA RA SUD;MOUSER	1	223383	52	52				
Field Total:				1,244	1,244				
Field Id 8743		Field Name SUGAR CREEK							
Oper Id 0683		Operator BRAMMER ENGINEERING, INC.							
303844	VUA;R A HASSELL	001	106776	40	40	5319-27			
Oper Id 6527		Operator WILLIAMSON OIL & GAS, INC.							
606030	CV RA SUI;SIMS	001	164660	114	114	7788-7876			
Oper Id C047		Operator CYPRESS OPERATING INC.							
605698	HOSS FUL RA SUB;SLAY	001-D	160964	15	15				
606085	TP SUC;BYRD	2-D-ALT	182691	44	44	6252-6796			
Oper Id C332		Operator COMSTOCK OIL & GAS- - LA, LLC							
606669	PET RB SUA;R A HASSELL	001-D	165193	96	96				
Oper Id R3800		Operator RANGE LOUISIANA OPERATING, LLC							
607064	GRAY RA SUA;SMITH 22	001	235425	125	125	12376-578			
607610	CV RA SUL;A J HODGES A	002	246878	381	54				
607610	CV RA SUL;A J HODGES A	004-ALT	247525	0	327				
608054	TP SUA;A J HODGES A	001-ALT	244827	111	95				
608054	TP SUA;A J HODGES A	003-ALT	247512	0	16				
615106	GRAY RA SUB;L A ALLEN EST 27	001	235970	453	453				
Oper Id S406		Operator SUGAR CREEK PRODUCING COMPANY, LLC							
303845	STEVENSON-KILPATRICK	001	15627	79	79				
303846	VUA;HASSELL	001	173346	0	0				
303847	OWENS	001	171490	61	61				
305327	FORTSON	002	158594	0	0	5633-82			
604135	TP SUB;BROWNFIELD	001	14181	303	159	5546-70			
604135	TP SUB;ROY	002-ALT	250352	0	144				
605830	HOSS FORT RA SUA; DURRETT	005-ALT	221098	0	0	5650-5686			
606028	CV RA SUF;SIMS	B-1	68759	304	242	8466-86			
606028	CV RA SUF;BAIRD	001-ALT	203902	0	62	8141-8265			
606029	CV RA SUE;R ROBINSON	001-ALT	181601	43	43				
606031	CV RA SUK;DOBBINS A	002-ALT	184140	0	0	8315-8423			
606032	CV RA SUD;BROWN A	003-ALT	228254	22	22	8676-8881			




SONRIS/2000 Proration Schedule (GAS)

Report run on: Jun 27, 2018 7:47 AM

For Date Range : 01 Jul, 2018

Thru 31 Dec, 2018

District 6 SHREVEPORT									
Field Id 8743 Field Name SUGAR CREEK									
Oper Id S406 Operator SUGAR CREEK PRODUCING COMPANY, LLC									
Luw	Luw/Well Name	Well No.	Well Serial	Allowable	Potential	Pool	Acreage	Remarks	
608006	HOSS HASS RA SUB;HASSELL	004	218509	73	73				
616686	TP SUH;DOBBINS A	003	225444	1	1	6629-6702			
Oper Id W193 Operator WILL- DRILL OPERATING LLC									
Luw	Luw/Well Name	Well No.	Well Serial	Allowable	Potential	Pool	Acreage	Remarks	
606087	CV RA SUS;DOUGLAS 19	001	249554	184	184				
Field Total:				2,449	2,449				
Field Id 8767 Field Name SUMMERFIELD									
Oper Id 0683 Operator BRAMMER ENGINEERING, INC.									
Luw	Luw/Well Name	Well No.	Well Serial	Allowable	Potential	Pool	Acreage	Remarks	
615568	HA RA SUA;TOMMIE E DEESE 12	001	238827	86	86				
616993	SMK A RA SUA;KENDRICK 18	001	240118	113	113				
Oper Id E081 Operator EXCEL OPERATING CORPORATION									
Luw	Luw/Well Name	Well No.	Well Serial	Allowable	Potential	Pool	Acreage	Remarks	
304130	L A WASSON	001	58228	110	110				
615746	HA RA SUD;TUBBS	001	220584	69	69				
Field Total:				378	378				
Field Id 8823 Field Name SWAN LAKE									
Oper Id B373 Operator BHP BILLITON PETRO (TXLA OPERATING) CO.									
Luw	Luw/Well Name	Well No.	Well Serial	Allowable	Potential	Pool	Acreage	Remarks	
615589	HA RA SUA;NINOCK 25	001	238459	832	430	11889-15931			
615589	HA RA SUB;LOTT 36-25 HC	001-ALT	248357	0	2,142				
615695	HA RA SUW;NINOCK 34 H	001	239801	2,835	345				
615695	HA RA SUW;NINOCK 34 H	003-ALT	244949	0	546				
615695	HA RA SUW;NINOCK 34 H	004-ALT	244974	0	661				
615695	HA RA SUW;NINOCK 34 H	005-ALT	244975	0	706				
615695	HA RA SUW;NINOCK 34 H	006-ALT	244976	0	577				
615701	HA RA SUQ;NINOCK 35 H	001	239780	163	163	12548-16665			
616012	HA RA SUP;MARTIN 26 H	001	240029	512	512	11864-16855			
616310	HA RA SUB;NINOCK 36 H	001	240479	7,679	312				
616310	HA RA SUB;LOTT 36-25 HC	002-ALT	248358	0	2,303				
616310	HA RA SUB;BUTLER ETAL36 H	001-ALT	248400	0	1,518				
616310	HA RA SUA;BUTLER ETAL 25-36 HC	002-ALT	248401	0	1,806				
616492	HA RA SUK;MENDENHALL 10 H	001	240792	6,986	262				
616588	HA RA SUR;LOFTIN 32 H	001	241363	21,773	924	12748-17003			
616588	HA RA SUR;SHRELL MIN 32-29HC	001-ALT	248181	0	1,833				
616588	HA RA SUR;LOFTIN 32 H	002-ALT	248275	0	7,942				
616621	HA RA SUC;BUTLER 30 H	001	241360	525	525	12621-17200			



SONRIS/2000 Proration Schedule (GAS)


Report run on: Jun 27, 2018 7:47 AM

For Date Range : 01 Jul, 2018

Thru

31 Dec, 2018

District 6 SHREVEPORT								
Field Id 8823 Field Name SWAN LAKE								
Oper Id B373 Operator BHP BILLITON PETRO (TXLA OPERATING) CO.								
<i>Luw</i>	<i>Luw/Well Name</i>	<i>Well No.</i>	<i>Well Serial</i>	<i>Allowable</i>	<i>Potential</i>	<i>Pool</i>	<i>Acreage</i>	<i>Remarks</i>
616698	HA RA SUO;CULPEPPER 17 H	001	241681	354	354	12217-16326		
616755	HA RA SUY;MACK KELLUM 19 H	001	242262	432	432	11943-16592		
616883	HA RA SUM;BANTLE ETAL 20 H	001	242127	626	626			
616933	HA RA SUL;BANTLE ETAL 29 H	001	242298	1,240	422	12566-17137		
616933	HA RA SUR;LOFTIN 32-29 HC	002-ALT	248133	0	5,368			
616933	HA RA SUR;LOFTIN 32-29 HC	003-ALT	248274	0	6,524			
616934	HA RA SUN;BANTLE ETAL 18 H	001	242297	407	407	12134-16713		
617732	HA RA SUK;MENDENHALL 10-3HC	001-ALT	247390	402	1,795	12132-17317		
617732	HA RA SUK;MENDENHALL 10-3HC	002-ALT	247391	0	1,677	12158-17325		
617732	HA RA SUK;MENDENHALL 10-3 HC	003-ALT	247392	0	0			
617732	HA RA SUK;MENDENHALL 10-3 HC	004-ALT	247393	0	3,654			
Oper Id C3020 Operator COVEY PARK GAS LLC								
<i>Luw</i>	<i>Luw/Well Name</i>	<i>Well No.</i>	<i>Well Serial</i>	<i>Allowable</i>	<i>Potential</i>	<i>Pool</i>	<i>Acreage</i>	<i>Remarks</i>
615863	HA RA SUV;HOSIER 35-15-11 H	001	240019	900	900			
616362	HA RA SUG;GORMAN 14-15-11 H	001	240499	600	600	11784-16318		
616645	HA RA SUK;FRFARMS 10&3-15-11HC	001-ALT	248193	0	1,000			
616899	HA RA SUD;DAVIS 11-15-11 H	002-ALT	249057	0	580	12292-16871		
617052	HA RA SUH;POOLE ANT 15-15-11 H	001	242002	900	900	11846-16298		
617072	HA RA SUF;BOURGEOIS 13-15-11 H	001	242842	400	400	11866-16413		
617081	HA RA SUT;ANTROBUS 22-15-11 H	001	242894	600	600	11851-16296		
617107	HA RA SUU;BUTLER 31-15-10 H	001	242805	350	350	12110-16622		
617273	HA RA SUX;DSK 6-15-10 H	001	243249	300	300			
617409	HA RA SUE;JOHNSON 12-15-11 H	001	243306	750	750	11847-16348'		
617433	HA RA SUJ;GLOVER 24-15-11 H	001	243773	700	700	11874-16131		
617583	HA RA SUZ;ALLUMS 7-15-10 H	001	243772	410	410	12074-15940		
617639	HA RA SUI;GORMAN 23-15-11 H	001	244935	800	800	11898-16455		
617819	HA RA SUK;			62	0			
Oper Id M289 Operator MATADOR PRODUCTION COMPANY								
<i>Luw</i>	<i>Luw/Well Name</i>	<i>Well No.</i>	<i>Well Serial</i>	<i>Allowable</i>	<i>Potential</i>	<i>Pool</i>	<i>Acreage</i>	<i>Remarks</i>
616380	HA RA SUS;GEORGE R MILLS 1 H	001	241192	108	108			
Oper Id P289 Operator PETRO-CHEM OPERATING COMPANY, INC.								
<i>Luw</i>	<i>Luw/Well Name</i>	<i>Well No.</i>	<i>Well Serial</i>	<i>Allowable</i>	<i>Potential</i>	<i>Pool</i>	<i>Acreage</i>	<i>Remarks</i>
304404	LOTT 14	002	226996	13	13			
613483	CV RA SUE;LOTT 14	001	226195	98	29			
613483	CV RA SUE;LOTT CO LLC 14	001-ALT	230100	0	69			
613483	CV RA SUE;GORMAN 14	001-ALT	231232	0	0			
613823	CV RA SUF;GORMAN ETUX 23	001	228233	156	156	9370-9706		
613866	CV RA SUD;LOTT 15	001	228572	0	0			
613866	CV RA SUD;LOTT 15	002-ALT	237959	0	0	9374-9522		
613954	CV RA SUF;LOTT 13	001	228582	180	67			
613954	CV RA SUF;LOTT 13	002-ALT	230598	0	113	9342-9513		
613983	CV RA SUA;LOTT 12	001	229232	232	66			
613983	CV RA SUA;JOHNSON 12	001-ALT	232049	0	57			



SONRIS/2000 Proration Schedule (GAS)

Report run on: Jun 27, 2018 7:47 AM

For Date Range : 01 Jul, 2018

Thru

31 Dec, 2018

District 6 SHREVEPORT

Field Id 8823 Field Name SWAN LAKE

Oper Id P289 Operator PETRO- CHEM OPERATING COMPANY, INC.

Luw	Luw/Well Name	Well No.	Well Serial	Allowable	Potential	Pool	Acreage	Remarks
613983	CV RA SUA;JOHNSON 12	002-ALT	233533	0	28	9334-9476		
613983	CV RA SUA;JOHNSON 12	003-ALT	238677	0	81	9289-9452		
613998	CV RA SUB;LOTT 11	002-ALT	230154	235	67	9306-9466		
613998	CV RA SUB;LOTT 11	003-ALT	232206	0	95	9274-9433		
613998	CV RA SUB;HART 11	001-ALT	237961	0	73			
614034	CV RA SUJ;NINOCK LAND CO 35	001	228928	90	90	9552-9676		
615694	CV RA SUS;ALLUMS ETAL 7	001	238211	62	62			

Field Total: 52,712 54,230

Field Id 8871 Field Name TEN MILE BAYOU

Oper Id C3020 Operator COVEY PARK GAS LLC

Luw	Luw/Well Name	Well No.	Well Serial	Allowable	Potential	Pool	Acreage	Remarks
615856	HA RA SUC;SUSTAINABLE FOREST 5	002-ALT	240171	1,546	130			
615856	HA RA SUC;SUSTAINABLE FOREST 5	003-ALT	240378	0	310			
615856	HA RA SUC;SUSTAINABLE FOREST 5	004-ALT	240393	0	2	12025-16591		
615856	HA RA SUC;SUSTAINABLE FOREST 5	006-ALT	240632	0	124			
615856	HA RA SUC;SUSTAINABLE FOREST 5	007-ALT	240725	0	120	11310-15823		
615856	HA RA SUC;RED RIVER 5	001-ALT	240875	0	320	11932-16460		
615856	HA RA SUC;RED RIVER 5	002-ALT	240876	0	325			
615856	HA RA SUC;RED RIVER 5	003-ALT	240930	0	215	11874-16425		
615964	HA RA SUB;BLACK STONE 4	002-ALT	240494	971	133			
615964	HA RA SUB;BLACK STONE 4	004-ALT	240960	0	96			
615964	HA RA SUB;BLACK STONE 4	005-ALT	240981	0	200			
615964	HA RA SUB;RED RIVER 4	001-ALT	241073	0	80	11924-16415		
615964	HA RA SUB;RED RIVER 4	002-ALT	241084	0	76	12022-16406		
615964	HA RA SUB;RED RIVER 4	003-ALT	241085	0	75	12038-16227		
615964	HA RA SUB;RED RIVER 4	005-ALT	241224	0	160			
615964	HA RA SUB;BLACK STONE 4	003-ALT	241486	0	151	12395-16621		

Oper Id C441 Operator CHESAPEAKE OPERATING, L.L.C.


Luw	Luw/Well Name	Well No.	Well Serial	Allowable	Potential	Pool	Acreage	Remarks
616522	HA RA SUE;CHK LA MIN 8-11-12 H	001	241195	197	197	12164-16500		
617120	HA RA SUF;MITCHELL 3-11-12 H	001	242336	334	334	12195-16440		
617204	HA RA SUH;WARREN 2-11-12 H	001	242999	362	362	12470-16672		
617236	HA RA SUG;GREEN 11-11-12 H	001	242337	287	287	12349-16838		

Oper Id G2380 Operator GEP HAYNESVILLE, LLC

Luw	Luw/Well Name	Well No.	Well Serial	Allowable	Potential	Pool	Acreage	Remarks
616864	HA RA SUA;BLACKSTONE IVORY 10	002	241843	462	462			

Field Total: 4,159 4,159

Field Id 8891 Field Name TERRYVILLE



SONRIS/2000 Proration Schedule (GAS)


Report run on: Jun 27, 2018 7:47 AM

For Date Range : 01 Jul, 2018

Thru

31 Dec, 2018

District 6		SHREVEPORT							
Field Id	8891	Field Name	TERRYVILLE						
Oper Id	1950	Operator	VERNON E. FAULCONER, INC.						
Luw	Luw/Well Name	Well No.	Well Serial	Allowable	Potential	Pool	Acreage	Remarks	
603656	CV D SUC;LEWIS HOOD	001	131946	202	202		732.000		
Oper Id	E1240	Operator	EMPRESA ENERGY IV, LLC						
Luw	Luw/Well Name	Well No.	Well Serial	Allowable	Potential	Pool	Acreage	Remarks	
607032	GRAY RA SUEE;TURNER	002	236189	383	383				
614594	LCV RA SUZ;BURNHAM 23	001-ALT	234160	38	20				
614594	LCV RA SUZ;PILGREEN EST 23	001-ALT	234508	18	18				
Oper Id	R3800	Operator	RANGE LOUISIANA OPERATING, LLC						
Luw	Luw/Well Name	Well No.	Well Serial	Allowable	Potential	Pool	Acreage	Remarks	
306866	FALLIN 23-26-35 HC	001	249466	1,355	1,355				
306866	FALLIN 23-26-35 HC	002	249467	2,562	2,562				
306893	MCKINNEY 7-18 H	001	250482	2,488	2,488				
306894	LMC 32-29-20 H	002	250429	6,377	6,377				
306900	LAMAR DOWLING 28-33 H	001	250213	7,959	7,959				
306900	LAMAR DOWLING 28-33 H	002	250214	6,404	6,404				
306901	DOWLING 28-33-4 H	001	250310	5,841	5,841				
306918	WEYERHAEUSER 30-19 H	001	250640	12,034	12,034				
306918	WEYERHAEUSER 30-19 H	002	250641	15,620	15,620				
603655	CV D SUA;CLEMENTS	1	223926	479	479	11280-15637			
606762	GRAY RA SUMM;B WILLIAMS 8	001-ALT	234784	269	269				
606807	GRAY RA SUR;C M SKINNER 33	001	231333	78	78	13110-146			
607014	LCV RA SUCC;DHU DOWLING 30	002-ALT	167079	18,931	36				
607014	LCV RA SUM;DOWLING 19-30 HC	001-ALT	247891	0	1,018				
607014	LCV RA SUM;DOWLING 19-30 HC	002-ALT	247892	0	1,385	11090-17900			
607014	LCV RA SUM;DOWLING 19-30 HC	004-ALT	248977	0	2,598				
607014	LCV RA SUM;DOWLING 19-30 HC	005-ALT	248978	0	2,535				
607014	LCV RA SUM;TATUM 19-30 HC	001-ALT	249964	0	6,242				
607014	LCV RA SUM;TATUM 19-30 HC	002-ALT	249975	0	4,709				
607014	LCV RA SUM;TATUM 19-30 HC	003-ALT	249976	0	8,036				
607035	LCV RA SUO;DUPREE	001-ALT	227084	6,695	76				
607035	LCV RA SUO;COLQUITT	001-ALT	232217	0	25				
607035	LCV RA SUO;JOE HILL ETAL 17	001-ALT	235228	0	62				
607035	LCV RA SUO;A DUNN ESTATE 20	001-ALT	235402	0	92				
607035	LCV RA SUO;A DUNN ESTATE 20	002-ALT	236103	0	64				
607035	LCV RA SUO;A DUNN ESTATE 20	003-ALT	236713	0	46				
607035	LCV RA SUO;DREWETT ETAL 20	001-ALT	236981	0	99				
607035	LCV RA SUO;COLQUITT 20 17 H	001-ALT	244914	0	368				
607035	LCV RA SUO;DOWLING 20 17 H	001-ALT	246064	0	1,066				
607035	LCV RA SUO;A DUNN EST 17-8 HC	002-ALT	248585	0	1,008				
607035	LCV RA SUO;DREWETT 17-8 HC	002-ALT	249069	0	1,029				
607035	LCV RA SUO;DREWETT 17-8 HC	003-ALT	249070	0	1,309				
607035	LCV RA SUO;DREWETT 17-8 HC	004-ALT	249071	0	1,013				
607180	GRAY RA SUD;HENDRICKS 28	001	171728	512	512				
607221	LCV RA SUL;WOODARD ETAL 13 H	001-ALT	247827	3	3				
607247	LCV RA SUC;DOWLING 21	001	165913	4,642	42				



SONRIS/2000 Proration Schedule (GAS)


Report run on: Jun 27, 2018 7:47 AM

For Date Range : 01 Jul, 2018

Thru

31 Dec, 2018

District 6		SHREVEPORT							
Field Id	8891	Field Name	TERRYVILLE						
Oper Id	R3800	Operator	RANGE LOUISIANA OPERATING, LLC						
Luw	Luw/Well Name	Well No.	Well Serial	Allowable	Potential	Pool	Acreage	Remarks	
607247	LCV RA SUP;STANDIFER 21 HC	001-ALT	250108	0	2,896				
607390	GRAY RA SUG;KATHCO INC 19	001	236415	686	686				
607622	LCV RA SUQ;HFP 25-24-13 HC	001-ALT	249208	7,317	3,259				
607656	LCV RA SUP;BELCHER 24	001-ALT	238162	133	133				
607657	LCV RA SUP;STANDIFER 21	001	231075	11,373	7				
607657	LCV RA SUP;LEWIS 21	001-ALT	232846	0	40				
607657	LCV RA SUP;BELLEVUE TIMB CO 16	001-ALT	233392	0	130				
607657	LCV RA SUP;CAMPBELL 21	001-ALT	234605	0	124				
607657	LCV RA SUP;DAVISON 16	002-ALT	234689	0	0				
607657	LCV RA SUP;LEWIS 21	002-ALT	234912	0	71				
607657	LCV RA SUP;S MCCULLIN ETAL 16	002-ALT	235400	0	171				
607657	LCV RA SUP;JDR 21	001-ALT	237182	0	44				
607657	LCV RA SUP;DOWLING 21-16 H	001-ALT	245832	0	376				
607657	LCV RA SUP;LEWIS 21-28 HC	002-ALT	248732	0	2,718				
607657	LCV RA SUP;BELL TIM CO 16-9HC	001-ALT	248966	0	165				
607657	LCV RA SUP;DAVISON 16-9 HC	003-ALT	249303	0	1,038				
607657	LCV RA SUP;DAVISON 16-9 HC	004-ALT	249304	0	1,416				
607657	LCV RA SUP;DAVISON 16-9 HC	005-ALT	249305	0	1,926				
607657	LCV RA SUP;DAVISON 16-9 HC	006-ALT	249306	0	473				
607657	LCV RA SUP;LEWIS 21-16-9 HC	001-ALT	249339	0	2,278				
607657	LCV RA SUP;LEWIS 21-16-9 HC	002-ALT	249340	0	4,613				
607657	LCV RA SUP;STANDIFER 16-21 HC	001-ALT	250107	0	4,046				
607658	LCV RA SUN;COLQUITT 20	001-ALT	236043	5,176	70				
607658	LCV RA SUN;DOWLING 20-29-32 HC	004-ALT	248979	0	1,467				
607658	LCV RA SUO;DREWETT 17-20 HC	001-ALT	249947	0	2,359				
607658	LCV RA SUO;DREWETT 17-20 HC	002-ALT	249950	0	1,658				
607659	LCV RA SUK;SINGLETON 18	001	168741	4,818	164				
607659	LCV RA SUK;COOK	001-ALT	227679	0	99				
607659	LCV RA SUK;DYE	001-ALT	229866	0	4				
607659	LCV RA SUK;GALLOWAY 18	001-ALT	236084	0	0				
607659	LCV RA SUK;E WARTENBERG ETAL18	001-ALT	236227	0	72				
607659	LCV RA SUK;B T CAMP ETAL 18	001-ALT	237202	0	348				
607659	LCV RA SUK;BARBARA CAMP ETAL18	002-ALT	238132	0	347				
607659	LCV RA SUF;WALLACE 7-18 HC	002-ALT	248973	0	1,716				
607660	LCV RA SUM;DOWLING 19	001-D	176339	9,813	380				
607660	LCV RA SUM;TATUM	001-ALT	228307	0	39				
607660	LCV RA SUM;D L SANFORD ETUX 19	001-ALT	235399	0	476				
607660	LCV RA SUM;D N MOON 19	001-ALT	235991	0	26				
607660	LCV RA SUM;KATHCO INC 19	002-ALT	237081	0	71				
607660	LCV RA SUM;JOHNNIE TATUM 19	001-ALT	237487	0	218				
607660	LCV RA SUM;DOWLING 19-30 HC	003-ALT	248976	0	975				
607687	LCV RA SUI;WALLACE 16	002-ALT	233307	20,255	35				
607687	LCV RA SUI;WALLACE 16	003-ALT	233700	0	48				
607687	LCV RA SUI;LA MINERALS LTD 15	002-ALT	233701	0	99				
607687	LCV RA SUI;WALLACE 16	004-ALT	234112	0	64				
607687	LCV RA SUI;WALLACE 16	005-ALT	234566	0	64				



SONRIS/2000 Proration Schedule (GAS)

Report run on: Jun 27, 2018 7:47 AM

For Date Range : 01 Jul, 2018

Thru 31 Dec, 2018

District 6		SHREVEPORT							
Field Id	8891	Field Name	TERRYVILLE						
Oper Id	R3800	Operator	RANGE LOUISIANA OPERATING, LLC						
Luw	Luw/Well Name	Well No.	Well Serial	Allowable	Potential	Pool	Acreage	Remarks	
607687	LCV RA SUI;WALLACE 16	006-ALT	234839	0	35				
607687	LCV RA SUI;WALLACE 16	007-ALT	234915	0	39				
607687	LCV RA SUI;LA MINERALS LTD 15	003-ALT	235335	0	16				
607687	LCV RA SUI;S MCCULLIN ETAL 16	001-ALT	235344	0	144				
607687	LCV RA SUI;WALLACE 16	008-ALT	235670	0	17				
607687	LCV RA SUI;LA MINERALS LTD 15	004-ALT	235847	0	172				
607687	LCV RA SUI;LA MINERALS LTD 15	005-ALT	235848	0	22				
607687	LCV RA SUI;WEYERHAEUSER 15 H	001-ALT	242765	0	135				
607687	LCV RA SUP;DAVISON 16-9 HC	001-ALT	248290	0	1,314	11152-17083			
607687	LCV RA SUP;DAVISON 16-9 HC	002-ALT	248291	0	1,546				
607687	LCV RA SUI;J WARREN 15-10 HC	001-ALT	249495	0	1,565				
607709	LCV RA SUN;DOWLING 20-29-32 HC	001-ALT	248292	3,931	2,739				
607709	LCV RA SUN;DOWLING 20-29-32 HC	002-ALT	248293	0	2,577				
607709	LCV RA SUN;DOWLING 20-29-32 HC	003-ALT	248294	0	1,117				
607853	LCV RA SUI;R WOODARD	001	232312	106	56				
607853	LCV RA SUI;ROGERS-WOODARD ETAL	001-ALT	234258	0	50	9528-10708			
608721	LCV RA SUG;HARRISON 8	001	231532	16	16				
608722	LCV RA SUH;WALLACE 9	002-ALT	234222	4,636	40				
608722	LCV RA SUH;CYNTHIA MAGEE	001-ALT	234408	0	26				
608722	LCV RA SUH;M L HOOD ETAL 9	001-ALT	234419	0	4				
608722	LCV RA SUH;WALLACE 9	004-ALT	234892	0	124				
608722	LCV RA SUH;WALLACE 9	006-ALT	243077	0	72	9860-11270			
608722	LCV RA SUP;BELL TIM CO 16-9 HC	002-ALT	248967	0	1,172				
608722	LCV RA SUI;S MCCULLIN 16-9 HC	001-ALT	249338	0	1,828				
608722	LCV RA SUP;LEWIS 21-16-9 HC	003-ALT	249341	0	1,682				
608722	LCV RA SUP;BELL TIM CO 16-9 HC	003-ALT	249444	0	747				
608722	LCV RA SUP;BELL TIM CO 16-9 HC	004-ALT	249445	0	1,180				
608723	LCV RA SUJ;DUFFEY 17	001	232116	8,759	71				
608723	LCV RA SUJ;DAVISON 17	001-ALT	232696	0	20				
608723	LCV RA SUJ;GOLDSMITH 8	001-ALT	233705	0	674				
608723	LCV RA SUJ;JOAN WARREN ETAL 17	001-ALT	234197	0	21				
608723	LCV RA SUJ;JOAN WARREN ETAL 17	002-ALT	235148	0	41				
608723	LCV RA SUJ;JOAN WARREN ETAL 17	003-ALT	236101	0	46				
608723	LCV RA SUJ;DREWETT ETAL 17 8 H	001-ALT	246028	0	775				
608723	LCV RA SUJ;DREWETT ETAL 17 8 H	002-ALT	246411	0	0				
608723	LCV RA SUJ;DREWETT ETAL 17 8 H	003-ALT	248250	0	709				
608723	LCV RA SUJ;DANIELS 17 8 H	001-ALT	248330	0	593				
608723	LCV RA SUO;A DUNN EST 17-8 HC	001-ALT	248584	0	1,816				
608723	LCV RA SUO;DREWETT A 17-8 HC	001-ALT	248847	0	1,550				
609571	LCV RA SUTT;NAPPER 15	001-ALT	233308	10,426	3				
609571	LCV RA SUTT;HOOD 15	002-ALT	234362	0	26				
609571	LCV RA SUTT;DISCUS OIL CORP 15	001-ALT	234363	0	158				
609571	LCV RA SUTT;P MCGOWAN ETAL 15	001-ALT	234913	0	35				
609571	LCV RA SUTT;NAPPER 15	002-ALT	235201	0	108				
609571	LCV RA SUTT;BAXTER 10	001-ALT	235334	0	6				
609571	LCV RA SUTT;W A COLVIN ETAL	001-ALT	235401	0	96				



SONRIS/2000 Proration Schedule (GAS)


Report run on: Jun 27, 2018 7:47 AM

For Date Range : 01 Jul, 2018

Thru

31 Dec, 2018

District 6		SHREVEPORT							
Field Id	8891	Field Name	TERRYVILLE						
Oper Id	R3800	Operator	RANGE LOUISIANA OPERATING, LLC						
Luw	Luw/Well Name	Well No.	Well Serial	Allowable	Potential	Pool	Acreage	Remarks	
609571	LCV RA SUTT;BENJAMIN MIN 10	002-ALT	235673	0	17				
609571	LCV RA SUTT;LAUNITEDMETHC&FS10	002-ALT	236601	0	230				
609571	LCV RA SUTT;BENJAMIN MINERAL10	003-ALT	236809	0	70				
609571	LCV RA SUQ;MCCRARY 22-15-10 HC	001-ALT	249384	0	4,272				
609571	LCV RA SUQ;B F FALLIN 22-15 HC	001-ALT	249448	0	2,634				
609571	LCV RA SUI;J WARREN 15-10 HC	002-ALT	249496	0	1,844				
609571	LCV RA SUTT;J L HOOD 15-10 H	001-ALT	249498	0	1,858				
609571	LCV RA SUTT;J L HOOD 15-10 H	002-ALT	249499	0	1,119	11093-14650			
609571	LCV RA SUQ;LEWIS 22-15 HC	002-ALT	250066	0	1,436				
614074	U CV RA SUC;LAMAR DOWLING 28	001	228682	609	609	9158-9167			
614375	LCV RA SUGG;DOWLING 27	001	231981	7,187	94				
614375	LCV RA SUGG;SKINNER 27	001-ALT	245660	0	75	10852-11217			
614375	LCV RA SUHH;BAREMORE 34-27 HC	001	246550	0	1,368				
614375	LCV RA SUGG;DOWLING 27-34 HC	001-ALT	248975	0	2,049				
614445	LCV RA SUF;MCKINNEY 7	001	232324	1,502	12				
614445	LCV RA SUQ;D L SANFORD 18-7 HC	001-ALT	247999	0	1,065				
614445	LCV RA SUF;WALLACE 7-18 HC	003-ALT	248974	0	2,493				
614543	GRAY RA SUNN;WALLACE 9	001	232479	816	463				
614543	GRAY RA SUNN;CANTERBURY 9	001-ALT	232506	0	85				
614543	GRAY RA SUNN;WALLACE 9	005-ALT	242316	0	268				
614655	GRAY RA SUQQ;HOOD 15	001	231377	8	8				
614826	LCV RA SUQ;J L HOOD ETAL 15	001	234788	11,699	50				
614826	LCV RA SUQ;HUEY ETAL 15	001-ALT	235019	0	59				
614826	LCV RA SUQ;E L HENRY 22	001-ALT	235329	0	136				
614826	LCV RA SUQ;C M BICE 15	001-ALT	235414	0	70				
614826	LCV RA SUQ;STEPHENSON 22	001-ALT	235697	0	42				
614826	LCV RA SUQ;JOHN WARREN 15	001-ALT	235724	0	39				
614826	LCV RA SUQ;MCCRARY 22	001-ALT	235850	0	129				
614826	LCV RA SUQ;ROACH 22	001-ALT	235901	0	5				
614826	LCV RA SUQ;BURKS 22	001-ALT	235902	0	30				
614826	LCV RA SUQ;BARNETT 22	001-ALT	236214	0	23				
614826	LCV RA SUQ;E L HENRY 22	003-ALT	236756	0	21				
614826	LCV RA SUQ;A LEWIS 22	001-ALT	237024	0	72				
614826	LCV RA SUQ;DOWLING 22 15 H	001-ALT	244878	0	894				
614826	LCV RA SUQ;LA MINERALS 15 22 H	001-ALT	246866	0	604				
614826	LCV RA SUQ;LA MINERALS 15 22 H	002-ALT	246950	0	1,935				
614826	LCV RA SUQ;MCCRARY 22-27 HC	001-ALT	249381	0	1,457				
614826	LCV RA SUQ;MCCRARY 22-27 HC	002-ALT	249382	0	2,097				
614826	LCV RA SUQ;MCCRARY 22-27 HC	003-ALT	249383	0	2,679				
614826	LCV RA SUQ;EL HENRY 15-10 HC	001-ALT	249525	0	2,126				
614826	LCV RA SUQ;EL HENRY 15-10 HC	002-ALT	250000	0	1,745				
614826	LCV RA SUQ;LEWIS 22-15 HC	001-ALT	250063	0	1,569				
615036	LCV RA SUNN;LA UNITED METH 23	001	236260	22,004	297				
615036	LCV RA SUNN;T L MCCRARY 14	002-ALT	236600	0	78				
615036	LCV RA SUNN;MCCRARY HEIRS 23	001-ALT	236912	0	52				
615036	LCV RA SUNN;L D BARNETT 23	001-ALT	236918	0	4				




SONRIS/2000 Proration Schedule (GAS)

Report run on: Jun 27, 2018 7:47 AM

For Date Range : 01 Jul, 2018

Thru 31 Dec, 2018

District 6		SHREVEPORT							
Field Id	8891	Field Name	TERRYVILLE						
Oper Id	R3800	Operator	RANGE LOUISIANA OPERATING, LLC						
Luw	Luw/Well Name	Well No.	Well Serial	Allowable	Potential	Pool	Acreage	Remarks	
615036	LCV RA SUNN;CONNIE WATTS 24	001-ALT	237168	0	186				
615036	LCV RA SUNN;T L MCCRARY 14	004-ALT	237342	0	117				
615036	LCV RA SUNN;T L MCCRARY 14	003-ALT	237620	0	202				
615036	LCV RA SUNN;MCCRARY HEIRS 23	002-ALT	237621	0	11				
615036	LCV RA SUNN;B MCCULLIN ETAL 23	001-ALT	237936	0	83				
615036	LCV RA SUNN;L D BARNETT 23	004-ALT	237956	0	233				
615036	LCV RA SUNN;B MCCULLIN ETAL 23	002-ALT	238090	0	11				
615036	LCV RA SUNN;L D BARNETT 23	002-ALT	238149	0	21				
615036	LCV RA SUNN;L D BARNETT 23	003-ALT	238150	0	99				
615036	LCV RA SUNN;L D BARNETT 23	005-ALT	238151	0	29				
615036	LCV RA SUNN;FALLIN 23	002-ALT	238152	0	20				
615036	LCVRA SUNN;CONNIE WATTS 24	002-ALT	238360	0	86				
615036	LCV RA SUNN;T L MCCRARY 14	005-ALT	242471	0	198				
615036	LCV RA SUNN;L D BARNETT 23 H	001-ALT	242618	0	21				
615036	LCV RA SUNN;L D BARNETT 23 H	002-ALT	243903	0	121				
615036	LCV RA SUNN;MCCRARY HEIRS 23	003-ALT	244301	0	315				
615036	LCV RA SUNN;T L MCCRARY 14 H	001-ALT	244387	0	286				
615036	LCV RA SUNN;MCCRARY 14-11 HC	007-ALT	248022	0	1,910				
615036	LCV RA SUNN;MCCRARY 14-11 HC	008-ALT	248023	0	942				
615036	LCV RA SUNN;MCCRARY 14-23-26HC	001-ALT	248045	0	527	11386-17800			
615036	LCV RA SUNN;MCCRARY 14-11 HC	009-ALT	249917	0	3,879				
615036	LCV RA SUNN;MCCRARY 23-26 HC	001-ALT	249938	0	1,558				
615036	LCV RA SUNN;MCCRARY 23-26 HC	002-ALT	249939	0	3,642				
615052	LCV RA SUWW;MORRIS 30-19 HC	001-ALT	249514	3,025	1,376				
615052	LCV RA SUWW;MORRIS 30-19 HC	002-ALT	249515	0	1,453				
615209	LCV RA SUPP;J G MITCHELL 19	001	236708	9,002	43				
615209	LCV RA SUPP;LA MINERALS LTD 19	002-ALT	237947	0	109				
615209	LCV RA SUPP;LA MINERALS LTD 19	003-ALT	238580	0	283				
615209	LCV RA SUPP;HUNTFORESTPRODUCT	001-ALT	244397	0	64				
615209	LCV RA SUWW;LA MIN 30-19 HC	001-ALT	249206	0	1,275				
615214	GRAY RA SUX;DURRETT 24	001	237101	164	164				
615333	LCV RA SUS;J G MITCHELL 24	001-ALT	237740	18,565	34				
615333	LCV RA SUS;FALLIN 23	003-ALT	238518	0	32				
615333	LCV RA SUS;J G MITCHELL 24	002-ALT	238528	0	85				
615333	LCV RA SUS;FALLIN 23	005-ALT	239058	0	66				
615333	LCV RA SUNN;MCCRARY 13-24-25HC	001-ALT	248314	0	1,826				
615333	LCV RA SUNN;MCCRARY 14-23-26HC	002-ALT	248344	0	1,286	10828-17397			
615333	LCV RA SUNN;MCCRARY 14-23-26HC	003-ALT	249001	0	1,397				
615333	LCV RA SUNN;MCCRARY 14-23-26HC	004-ALT	249002	0	2,063				
615333	LCV RA SUNN;MCCRARY 14-23-26HC	005-ALT	249003	0	2,331				
615333	LCV RA SUNN;MCCRARY 14-23-26HC	006-ALT	249004	0	1,721				
615840	LCV RA SU53;WERNER 29-32-5 HC	003-ALT	246551	0	57	10705-17385			
615840	LCV RA SU53;WERNER 29-32-5 HC	001-ALT	247194	0	861				
616513	L HOSS RA SUA;J G MITCHELL 19	002	241188	73	73				
617522	LCV RA SUWW;LA MINERALS 30	001	245411	9,532	105				
617522	LCV RA SUPP;L MINERALS 19-30HC	001-ALT	246914	0	1,412				



SONRIS/2000 Proration Schedule (GAS)


Report run on: Jun 27, 2018 7:47 AM

For Date Range : 01 Jul, 2018

Thru

31 Dec, 2018

District 6		SHREVEPORT							
Field Id	8891	Field Name	TERRYVILLE						
Oper Id	R3800	Operator	RANGE LOUISIANA OPERATING, LLC						
Luw	Luw/Well Name	Well No.	Well Serial	Allowable	Potential	Pool	Acreage	Remarks	
617522	LCV RA SUPP;L MINERALS 19-30HC	002-ALT	246915	0	1,841				
617522	LCV RA SUPP;L MINERALS 19-30HC	003-ALT	246916	0	587				
617522	LCV RA SUPP;L MINERALS 19-30HC	004-ALT	246917	0	462				
617522	LCV RA SUWW;JR DOWLING 30-31HC	003-ALT	249048	0	1,976				
617522	LCV RA SUWW;LA MIN 30-19-18 HC	001-ALT	249207	0	3,367				
617522	LCV RA SUWW;MORRIS 30-19 HC	003-ALT	249516	0	2,121				
617654	LCV RA SU55;BURNETT ETAL 26H	001	246386	6,104	1,688				
617654	LCV RA SU5;L D BARNETT 26-35HC	001-ALT	249562	0	1,886				
617654	LCV RA SU55;TERRELL 35-26 H	001-ALT	249610	0	1,564				
617654	LCV RA SUB;LOMAX 35-26 HC	002-ALT	249657	0	1,358				
617654	LCV RA SUB;LOMAX 35-26 HC	003-ALT	249658	0	13				
617665	LCV RA SUZZ;GLEASON 31H	001	246285	403	403	11850-16130			
617704	LCV RA SUYY;LA MINERALS 36	001	246080	151	151				
617728	LCV RA SU53;WERNER 29 H	001	247206	3,291	600				
617728	LCV RA SU53;WERNER 29-32-5 HC	002-ALT	247294	0	1,250	11535-19945			
617728	LCV RA SU53;AULDS 29-32-5 HC	001-ALT	248846	0	1,423				
617760	LCV RA SU55;BURNETT 35-2 HC	001-ALT	249804	969	247				
617779	LCV RA SU53; BRAZZEL 29-32 HC	002-ALT	248446	5,868	1,300				
617779	LCV RA SU53; BRAZZEL 29-32 HC	003-ALT	248447	0	1,859				
617779	LCV RA SU53; BRAZZEL 29-32 HC	004-ALT	248448	0	2,485				
617873	LCV RA SUWW;JR DOWLING 30-31HC	001-ALT	248191	6,139	1,189				
617873	LCV RA SUWW;JR DOWLING 30-31HC	002-ALT	249047	0	2,240				
617873	LCV RA SUWW;LA MIN 30-31 HC	001-ALT	249517	0	2,381	11179-18972			
617873	LCV RA SUWW;LA MIN 30-31 HC	002-ALT	249518	0	1,572	11082-19434			
617877	LCV RA SUGG;B F FALLIN 27-34HC	001-ALT	249449	3,847	2,104				
617877	LCV RA SUGG;BF FALLIN 27-34 HC	002-ALT	249450	0	2,450				
617922	LCV RA SUQQ;WEYER 25-36 HC	001	249139	5,055	1,878				
617922	LCV RA SUQQ;WEYER 25-36 HC	002-ALT	249140	0	2,165				
617922	LCV RA SUQQ;HFP 25-36 HC	001-ALT	249209	0	1,010				
617922	LCV RA SUQQ;AUTREY 25-36 HC	001-ALT	249612	0	1,899				
617922	LCV RA SUQQ;AUTREY 25-36 HC	002-ALT	249613	0	1,571				
617922	LCV RA SUQQ;AUTREY 25-36 HC	003-ALT	249614	0	1,562				
617922	LCV RA SUQQ;AUTREY 25-36 HC	004-ALT	249615	0	1,563				
Field Total:				296,348	279,114				
Field Id	8918	Field Name	THORN LAKE						
Oper Id	0683	Operator	BRAMMER ENGINEERING, INC.						
Luw	Luw/Well Name	Well No.	Well Serial	Allowable	Potential	Pool	Acreage	Remarks	
304565	VUA;FRY HEIRS ETAL	001	226246	41	41	9570-9962			
613358	CV RA SUI;ALLEN	001	226160	37	37	9306-9805			
Oper Id	5764	Operator	STROUD PETROLEUM, INC.						
Luw	Luw/Well Name	Well No.	Well Serial	Allowable	Potential	Pool	Acreage	Remarks	
615458	CV RA SUN;SAVAGE	001	237924	115	115	9412-9648			



SONRIS/2000 Proration Schedule (GAS)

Report run on: Jun 27, 2018 7:47 AM

For Date Range : 01 Jul, 2018

Thru

31 Dec, 2018

District 6		SHREVEPORT							
Field Id	8918	Field Name	THORN LAKE						
Oper Id	5764	Operator	STROUD PETROLEUM, INC.						
Luw	Luw/Well Name	Well No.	Well Serial	Allowable	Potential	Pool	Acreage	Remarks	
617752	CV RA SUO;LA WILDLIFE	001	237774	225	225	9546-9962			
Oper Id	60046	Operator	VINE OIL & GAS LP						
Luw	Luw/Well Name	Well No.	Well Serial	Allowable	Potential	Pool	Acreage	Remarks	
615774	HA RA SUT;BSTMA LLC 17H	001	239790	89,223	1,028				
615774	HA RA SUT;BSTMA LLC 17-29 HC	001-ALT	250280	0	21,202				
615774	HA RA SUT;DAVIS 17-29 HC	001-ALT	250281	0	22,999				
615774	HA RA SUT;DAVIS 17-29 HC	002-ALT	250282	0	21,995				
615774	HA RA SUT;DAVIS 17-29 HC	003-ALT	250283	0	21,999				
616021	HA RA SUV;EDGAR CASON 13H	001	240015	2,432	127				
616021	HA RA SUV;EDGAR CASON 13 H	002-ALT	243820	0	992	12786-17088			
616021	HA RA SUV;EDGAR CASON 13 H	004-ALT	243822	0	717				
616021	HA RA SUV;EDGAR CASON 13 H	005-ALT	243823	0	596	12835-17335			
616022	HA RA SUU;EDGAR CASON 12 H	001	239984	2,891	213				
616022	HA RA SUU;EDGAR CASON 12 H	002-ALT	246186	0	810	12842-17388			
616022	HA RA SUU;EDGAR CASON 12 H	003-ALT	246187	0	700				
616022	HA RA SUU;EDGAR CASON 12 H	004-ALT	246188	0	680				
616022	HA RA SUU;EDGAR CASON 12 H	005-ALT	246189	0	488				
Oper Id	B373	Operator	BHP BILLITON PETRO (TXLA OPERATING) CO.						
Luw	Luw/Well Name	Well No.	Well Serial	Allowable	Potential	Pool	Acreage	Remarks	
615411	HA RA SUD;SAMPLE ETAL 9H	001	238116	2,017	235				
615411	HA RA SUD;SAMPLE ETAL 9H	002-ALT	240052	0	639				
615411	HA RA SUD;SAMPLE ETAL 9 H	004-ALT	244844	0	566	12473-17039			
615411	HA RA SUD;SAMPLE ETAL 9 H	005-ALT	244845	0	542	12468-17052			
615411	HA RA SUD;SAMPLE ETAL 9H	006-ALT	245337	0	35	12570-17135			
615460	HA RA SUC;SAMPLE ETAL 4H	003-ALT	241180	1,915	482	12426-16966			
615460	HA RA SUC;SAMPLE ETAL 4H	004-ALT	242542	0	411				
615460	HA RA SUC;SAMPLE ETAL 4H	007-ALT	244867	0	553	12710-17240			
615460	HA RA SUC;SAMPLE ETAL 4 H	005-ALT	244889	0	6				
615460	HA RA SUC;SAMPLE ETAL 4 H	006-ALT	244890	0	463	12398-16934			
615551	HA RA SUE;SAMPLE ETAL 5 H	001	238488	0	0				
615612	HA RA SUJ;SAMPLE ETAL 8	001	239051	645	248				
615612	HA RA SUJ;SAMPLE ETAL 8	002-ALT	241527	0	202	12740-17330			
615612	HA RA SUJ;SAMPLE ETAL 8	003-ALT	241528	0	0	12590-17152			
615612	HA RA SUJ;SAMPLE ETAL 8	004-ALT	241529	0	195				
615734	HA RA SUY;SAMPLE ETAL 32H	001	239987	365	75	11968-17020			
615734	HA RA SUY;PEIRONNET ETAL 33 H	004-ALT	244529	0	290				
615898	HA RA SUX;TIGRE PLANTN LLC 31H	001	239646	1,997	447	11976-16910			
615898	HA RA SUX;TIGRE PLANTN LLC 31H	002-ALT	246537	0	768				
615898	HA RA SUX;TIGRE PLANTN LLC 31H	003-ALT	246546	0	782	12464-16864			
616032	HA RA SUP;SAMPLE ETAL 16 H	001	240610	874	874				
616615	HA RA SUQ;SMALL FRY ETAL 33 H	001	242066	1,589	133	12325-16890			
616615	HA RA SUQ;PEIRONNET ETAL 33 H	001-ALT	244656	0	432				
616615	HA RA SUQ;PEIRONNET ETAL 33 H	002-ALT	244704	0	476				
616615	HA RA SUQ;PEIRONNET ETAL 33 H	003-ALT	244705	0	548				

SONRIS/2000 Proration Schedule (GAS)

Report run on: Jun 27, 2018 7:47 AM

For Date Range : 01 Jul, 2018

Thru

31 Dec, 2018

District 6		SHREVEPORT						
Field Id	8918	Field Name	THORN LAKE					
Oper Id	B373	Operator	BHP BILLITON PETRO (TXLA OPERATING) CO.					
Luw	Luw/Well Name	Well No.	Well Serial	Allowable	Potential	Pool	Acreage	Remarks
616986	HA RA SUBB;BETHARD CORP 14 H	001	242569	618	618	12488-17035		
616987	HA RA SUCC;BETHARD CORP 13 H	001	242568	514	514	12449-17013		
617263	HA RA SUA;STATE OF LA 3 H	001	242904	324	324			
Oper Id	C3020	Operator	COVEY PARK GAS LLC					
Luw	Luw/Well Name	Well No.	Well Serial	Allowable	Potential	Pool	Acreage	Remarks
616552	HA RA SUR;LOTT 1-14-11 H	001	241197	200	200			
Oper Id	C441	Operator	CHESAPEAKE OPERATING, L.L.C.					
Luw	Luw/Well Name	Well No.	Well Serial	Allowable	Potential	Pool	Acreage	Remarks
615740	HA RA SUG;BLOUNT 2&11-14-12 HC	001-ALT	247934	0	1,891	12477-17742		
615740	HA RA SUZ;WAERSTAD11&2-14-12HC	001-ALT	247968	0	1,492	12950-18221		
615986	HA RA SUG;BLOUNT 2&35-14-12 HC	001-ALT	247747	0	1,522	12205-17536		
616613	HA RA SUS;LDW&F 15-14-12 H	001	241465	614	614	12405-16188		
616614	HA RA SUAA;WAERSTAD 12-14-12 H	002-ALT	248325	7,669	1,033	12308-16798		
616614	HA RA SUAA;WAERSTAD 12-14-12 H	003-ALT	249187	0	3,303			
616614	HA RA SUAA;WAERSTAD 12-14-12 H	004-ALT	249188	0	3,333			
617114	HA RA SUG;BLOUNT 2&11-14-12 HC	002-ALT	247935	306	1,365	12467-17561		
Oper Id	G104	Operator	GOODRICH PETROLEUM COMPANY					
Luw	Luw/Well Name	Well No.	Well Serial	Allowable	Potential	Pool	Acreage	Remarks
616889	HA RA SUDD;EDGAR CASON 14 H	001	242026	463	463			
Oper Id	G2380	Operator	GEP HAYNESVILLE, LLC					
Luw	Luw/Well Name	Well No.	Well Serial	Allowable	Potential	Pool	Acreage	Remarks
615760	HA RA SUW;CONWAY HARRIS 15 H	001	239624	2,288	51			
615760	HA RA SUW;CONWAY HARRIS 15 H	004-ALT	242490	0	362			
615760	HA RA SUW;CONWAY HARRIS 15 H	005-ALT	242491	0	398			
615760	HA RA SUW;CONWAY HARRIS 15 H	006-ALT	242492	0	388			
615760	HA RA SUW;KALVIN DOUGLAS 15 H	002-ALT	242494	0	289			
615760	HA RA SUW;CONWAY HARRIS 15 H	002-ALT	242530	0	415	12529-17055		
615760	HA RA SUW;CONWAY HARRIS 15 H	003-ALT	242531	0	385			
Oper Id	M289	Operator	MATADOR PRODUCTION COMPANY					
Luw	Luw/Well Name	Well No.	Well Serial	Allowable	Potential	Pool	Acreage	Remarks
615417	HA RA SUB;LA WILDLIFE H	001-ALT	241478	284	284			
Oper Id	Q016	Operator	QEP ENERGY COMPANY					
Luw	Luw/Well Name	Well No.	Well Serial	Allowable	Potential	Pool	Acreage	Remarks
607518	CV RA SUA;SAMPLE	001	231784	839	42			
607518	CV RA SUA;SAMPLE	002-ALT	237579	0	109			
607518	CV RA SUA;SAMPLE	006-ALT	237950	0	688	9775-13950		
607793	CV RA SUB;SAMPLE 9	001	236692	77	77			
614470	CV RA SUK;BARLOW	001	231617	820	83	9714-9934		
614470	CV RA SUK;BARLOW 13 H	001-ALT	239469	0	737	9752-13980		
614600	CV RA SUD;YOUNG	001	232766	15	15			



SONRIS/2000 Proration Schedule (GAS)

Report run on: Jun 27, 2018 7:47 AM

For Date Range : 01 Jul, 2018

Thru

31 Dec, 2018

District 6 SHREVEPORT

Field Id 8918 Field Name THORN LAKE

Oper Id Q016 Operator QEP ENERGY COMPANY

Luw	Luw/Well Name	Well No.	Well Serial	Allowable	Potential	Pool	Acreage	Remarks
614629	CV RA SUM;WAERSTAD	001	233258	91	91			
614833	CV RA SUJ;BLOUNT	001	234874	95	95	9664-9800		
614949	CV RA SUE;REX YOUNG	001	235626	641	53			
614949	CV RA SUJ;REX YOUNG 6 H	004-ALT	240480	0	588			
615019	CV RA SUC;ART SAMPLE	001	236162	52	52	9738-9995		
615076	CV RA SUF;SAMPLE 4	001	236583	706	60	9723-9855		
615076	CV RA SUF;SAMPLE 4 H	001-ALT	239583	0	646			
615469	HA RA SUF;WAERSTAD	003	237838	623	623	12225-14498		
615614	HA RA SUJ;REX YOUNG 6 H	001	239383	642	0			
615614	HA RA SUJ;REX YOUNG 6 H	005-ALT	240441	0	642			
615785	HA RA SUO;BAKER 7 H	001	239576	897	897			
615785	HA RA SUO;YEARWOOD 18 H	001-ALT	241334	20,033	20,033			
615787	HA RA SUK;SAMPLE 3-14-11 H	001	239685	407	407			
616045	HA RA SUM;SAMPLE 2 H	002	240031	614	614			
616046	HA RA SUL;SAMPLE 10 H	001	239374	4,735	316			
616046	HA RA SUL;HARRIS 10-14-11 H	001-ALT	243251	0	3,940	12380-16870		
616046	HA RA SUL;HARRIS 10-14-11 H	002-ALT	243323	0	479	12370-16790		
616171	HA RA SUN;SAMPLE 2 H	001	239722	634	634			
616363	HA RA SUH;REX YOUNG 6 H	003	240442	7,227	7,227	12550-16400		
616610	HA RA SUJ;YEARWOOD 8 H	001-ALT	241521	2,410	1,203	12520-16940		
616610	HA RA SUJ;REX YOUNG 8 H	001-ALT	241534	0	552			
616610	HA RA SUJ;REX YOUNG 8 H	002-ALT	241535	0	655			

Field Total: 159,204 165,168

Field Id 8991 Field Name TREMONT

Oper Id 1950 Operator VERNON E. FAULCONER, INC.


Luw	Luw/Well Name	Well No.	Well Serial	Allowable	Potential	Pool	Acreage	Remarks
604410	DAVIS SUE;J F SELLERS	001	145458	139	139	9110-9120		
604411	DAVIS SUD;P AMBROSE	001	144329	56	56			

Oper Id L4341 Operator LINN OPERATING, LLC

Luw	Luw/Well Name	Well No.	Well Serial	Allowable	Potential	Pool	Acreage	Remarks
604452	DAVIS SUK;W C WHITEHEAD	001	147631	143	143			
604733	DAVIS SUL;L PARNELL	001	149372	99	99			

Oper Id T287 Operator TANOS EXPLORATION II, LLC

Luw	Luw/Well Name	Well No.	Well Serial	Allowable	Potential	Pool	Acreage	Remarks
614412	GRAY RA SUA;HOLLIS	001	232022	150	150			
615028	CV RA SUD;MORGAN 14	001	235999	690	350	9042-62		
615028	CV RA SUF;PIPES 14-11 HC	001-ALT	248744	0	575			
617824	CV RA SUF;			235	0			
617896	CV RA SUK;			34	0			
617897	CV RA SUK;ROUNSAVILLE 21-16 HC	001	248883	416	450			
617902	CV RA SUM;			100	0			



SONRIS/2000 Proration Schedule (GAS)

Report run on: Jun 27, 2018 7:47 AM

For Date Range : 01 Jul, 2018

Thru

31 Dec, 2018

District 6 SHREVEPORT

Field Id 8991 Field Name TREMONT

Oper Id T287 Operator TANOS EXPLORATION II, LLC

Luw	Luw/Well Name	Well No.	Well Serial	Allowable	Potential	Pool	Acreage	Remarks
617903	CV RA SUM;SURLINE ETAL 13-12HC	001	249024	330	430			

Field Total: 2,392 2,392

Field Id 8996 Field Name TRENTON

Oper Id 60046 Operator VINE OIL & GAS LP


Luw	Luw/Well Name	Well No.	Well Serial	Allowable	Potential	Pool	Acreage	Remarks
616031	JUR RA SUB;DOUCIERE 13	001	239225	211	114			
616031	JUR RA SUB;SUSTAINABLE FST 13	001-ALT	242628	0	97	12399-16881		
616093	HA RA SUJ;BLACKSTONE 4	001	239851	68	68	11752-15051		
616137	HA RA SUK;BLACKSTONE 9	001	239901	40	40	12154-15981		
616393	JUR RA SUH;F MUSTIFUL 36 H	001	241531	193	193			
616423	JUR RA SUA;B BERRY LLC 19	001-ALT	242679	724	202			
616423	JUR RA SUA;B BERRY LLC 19	002-ALT	242989	0	95			
616423	JUR RA SUA;B BERRY LLC 19	003-ALT	242990	0	427			
616512	JUR RA SUE;HARLON BLACKMON 25H	002	240601	132	132			
616716	JUR RA SUG;ROCKING G FARMS 31H	001	241552	204	204			
616719	JUR RA SUF;ROCKING G FARMS 30H	001	241592	116	116	12705-17161		

Oper Id C3020 Operator COVEY PARK GAS LLC

Luw	Luw/Well Name	Well No.	Well Serial	Allowable	Potential	Pool	Acreage	Remarks
306398	RIVES-JOHNSON 5	002	240501	5	5			
615472	HA RA SUA;BR BEDSOLE ENT 27	001	238622	60	60	11754-15156		
615477	HA RA SUD;MARTIN TIMBER CO 2	002	237805	30	30	11582-15557		
615554	HA RA SUE;BLACK STONE 3	002-ALT	240822	240	240			
615585	HA RA SUL;JOHNSON 6	001	239046	563	85			
615585	HA RA SUL;BLACK STONE 6	001-ALT	241422	0	160	12091-16448		
615585	HA RA SUL;RED RIVER 6	001-ALT	241682	0	178			
615585	HA RA SUL;RED RIVER 6	002-ALT	242054	0	140	12717-17227		
615613	HA RA SUG;THOMPSON 11	001	239415	117	117	11846-15470		
615675	HA RA SUC;BILLINGSLEY 35	001	239599	10	10	11772-15167		
615718	HA RA SUB;LAFFITTE 34	001	239605	8	8			
615807	HA RA SUF;BLACKSTONE 10	001	240043	53	53			
615857	HA RA SUR;YARBROUGH 1	001	240182	330	330	11875-16401		
616466	HA RA SUS;RIVES-JOHNSON 5	001	240464	110	110			

Oper Id C441 Operator CHESAPEAKE OPERATING, L.L.C.

Luw	Luw/Well Name	Well No.	Well Serial	Allowable	Potential	Pool	Acreage	Remarks
615954	HA RA SUZ;WEYERHSR 21-11-13 H	001	239944	139	139	11921-16578		
615994	HA RA SUO;RIVES 28-12-13 H	001	239691	103	103	11964-15500		
616071	HA RA SUM;BLACKSTONE 7-11-12 H	001	239231	159	159			
616080	HA RA SUA;LABOKAY 27-11-13 H	001	239772	116	116			
616081	HA RA SUEE;ROLLERT 23-12-13 H	001	240215	363	363			
616089	HA RA SUY;S P C 22-11-13 H	001	239738	80	80			
616240	HA RA SUBB;BEDSOLE 21-12-13 H	001	239635	219	219			



SONRIS/2000 Proration Schedule (GAS)

Report run on: Jun 27, 2018 7:47 AM

For Date Range : 01 Jul, 2018

Thru 31 Dec, 2018

District 6 SHREVEPORT									
Field Id 8996		Field Name TRENTON							
Oper Id C441		Operator CHESAPEAKE OPERATING, L.L.C.							
Luw	Luw/Well Name	Well No.	Well Serial	Allowable	Potential	Pool	Acreage	Remarks	
616328	HA RA SUDD;CHK MIN 12-11-13 H	001	240909	233	233	12084-16520			
616632	HA RA SUCC;CHKLAMIN 23-11-13 H	001	240059	145	145				
616857	HA RA SUHH;NPLLC 17-12-13 H	001	242241	267	267				
616912	HA RA SUFF;P B 26-12-13 H	001	240471	331	331				
617065	HA RA SUKK;HUGHES 22-12-13 H	001	242550	219	219	12180-16436			
617160	HA RA SUII;D'ARTOIS 16-12-13 H	001	242827	183	183	12410-16919			
617219	HA RA SUH;CHK LA MIN 14-11-13H	001	242605	68	68				
617347	HA RA SUI;CHK MIN 15-11-13 H	001	243751	196	196	12051-16218			
Field Total:				6,035	6,035				
Field Id 9056 Field Name UNIONVILLE									
Oper Id 4865		Operator PRUET PRODUCTION CO.							
Luw	Luw/Well Name	Well No.	Well Serial	Allowable	Potential	Pool	Acreage	Remarks	
607632	CV DAVIS RA SUXX;OWEN 35-6	001-ALT	228558	145	145	8694-8779			
607633	CV DAVIS RA SUSS;ROBERTS	001-ALT	216115	200	200				
609097	CV DAVIS RA SUWW;CAREY 34-7	001	228799	55	55	8846-56			
609212	CV DAVIS RA SU54;WADE C	001	195960	50	50				
610844	CV DAVIS RA SU74;KUHN	001	210999	140	140	S			
611254	CV DAVIS RA SU76;CAMPBELL	001	213657	150	150	S			
613152	BOD SUG;JOHNSON	001	214218	100	100	8226-37			
Oper Id C047		Operator CYPRESS OPERATING INC.							
Luw	Luw/Well Name	Well No.	Well Serial	Allowable	Potential	Pool	Acreage	Remarks	
607966	CV DAVIS RA SUD;RIVERWOOD INTL	001	217994	238	48				
607966	CV DAVIS RA SUD;R G FRASIER JR	001-ALT	229031	0	73				
607966	CV DAVIS RA SUD;RIVERWOOD INTL	002-ALT	237596	0	117				
Oper Id F135		Operator FRANKS OPERATING COMPANY, L.L.C.							
Luw	Luw/Well Name	Well No.	Well Serial	Allowable	Potential	Pool	Acreage	Remarks	
609937	CV DAVIS RA SU64;ALLEN LOGGING	001	231783	182	182				
615063	CV DAVIS RA SU63;ADAMS 1	001	236167	193	193	8717-8910			
615416	CV DAVIS RA SU68;JOHNSTON 11-4	001	238004	203	203	8869-8957			
Oper Id N119		Operator NADEL AND GUSSMAN RUSTON, LLC							
Luw	Luw/Well Name	Well No.	Well Serial	Allowable	Potential	Pool	Acreage	Remarks	
616252	CV DAVIS RA SUZ;DAY	001	241177	65	65	8738-9129			
Oper Id W135		Operator WHITE OPERATING CO., L.L.C.							
Luw	Luw/Well Name	Well No.	Well Serial	Allowable	Potential	Pool	Acreage	Remarks	
609851	CV DAVIS RA SU62;C J WHITE	001	202600	50	50	8789-8822			
Oper Id W193		Operator WILL- DRILL OPERATING LLC							
Luw	Luw/Well Name	Well No.	Well Serial	Allowable	Potential	Pool	Acreage	Remarks	
616365	BOD SUI;KUYKENDALL	001	240854	158	158	8924-9052			

SONRIS/2000 Proration Schedule (GAS)


Report run on: Jun 27, 2018 7:47 AM

For Date Range : 01 Jul, 2018

Thru

31 Dec, 2018

District 6		SHREVEPORT							
Field Id	9056	Field Name	UNIONVILLE						
Oper Id	W193	Operator	WILL- DRILL OPERATING LLC						
Luw	Luw/Well Name	Well No.	Well Serial	Allowable	Potential	Pool	Acreage	Remarks	
616404	CV DAVIS RA SU77;ASWELL	001	241564	64	64				
617573	CV DAVIS RA SU78;WILLIAMSON 9	001	245145	29	29	8522-8920			
Oper Id	X004	Operator	XTO ENERGY INC.						
Luw	Luw/Well Name	Well No.	Well Serial	Allowable	Potential	Pool	Acreage	Remarks	
604413	CV DAVIS RA SUA;COLVIN F	001-ALT	211689	148	79				
604413	CV DAVIS RA SUA;JACK COLVIN 26	1-ALT	224655	0	35	8845-69			
604413	CV DAVIS RA SUA;J BECK 26	1-ALT	227984	0	34	8787-8898			
604611	CV DAVIS RA SUB;N B GILL EST	001	146146	103	38	8930-55			
604611	CV DAVIS RA SUB;GILL B	001-ALT	212207	0	64				
604611	CV DAVIS RA SUB;WADE D	001-ALT	214237	0	1				
604868	CV DAVIS RA SUC;T L JAMES B	001	169549	10	9				
604868	CV DAVIS RA SUC;ST MARY LAND27	001-ALT	225381	0	1				
605540	CV DAVIS RA SUE;N B GILL EST A	002	174777	60	60	8752-8878			
605645	CV DAVIS RA SUI;ROGERS	001-ALT	214268	1	1				
606041	CV DAVIS RA SUO;WILLIAMS B	001-ALT	212030	114	1				
606041	CV DAVIS RA SUO;ST MARY LD 29	001-ALT	224771	0	113	10057-188			
606378	CV DAVIS RA SUR;COLVIN L	001-ALT	212647	233	43				
606378	CV DAVIS RA SUR;WM B SMITH 32	1-ALT	224654	0	83	9014-9118			
606378	CV DAVIS RA SUR;COLVIN ETAL 32	001-ALT	225738	0	107	8940-9083			
606447	CV DAVIS RA SUP;H A BAGWELL	001-ALT	210954	51	12				
606447	CV DAVIS RA SUP;F D WRIGHT 28	1-ALT	225248	0	18				
606447	CV DAVIS RA SUP;ST MARY LAND28	001-ALT	226057	0	21				
606448	CV DAVIS RA SUN;H W WRIGHT	001	164647	207	1				
606448	CV DAVIS RA SUN;CREWS	001-ALT	210631	0	57	8980-9118			
606448	CV DAVIS RA SUN;RICHARD ETAL30	002-ALT	226359	0	149				
606449	CV DAVIS RA SUS;COLVIN J	001-ALT	199014	91	90				
606449	CV DAVIS RA SUS;M COOK	1-ALT	223296	0	1	9062-9180			
606450	CV DAVIS RA SUQ;T L JAMES	001	163895	314	1				
606450	CV DAVIS RA SUQ;T L JAMES E	001-ALT	214999	0	136				
606450	CV DAVIS RA SUQ;JOE SMITH JR33	1-ALT	224408	0	1				
606450	CV DAVIS RA SUQ;SIMONTON 33	001-ALT	226198	0	176				
606530	CV DAVIS RA SUQQ;L G HANNA	001	166040	216	96				
606530	CV DAVIS RA SUQQ;L G HANNA	002-ALT	225860	0	1	9001-9146			
606530	CV DAVIS RA SUQQ;R HANNA 25	001-ALT	228034	0	119	9106-40			
606878	CV DAVIS RA SUJ;F M WADE JR B	001	167818	10	1				
606878	CV DAVIS RA SUJ;F M WADE JR B	002-ALT	210860	0	9				
606896	CV DAVIS RA SUK;MH CAMPBELL 21	1-ALT	224600	1	1	8761-8862			
607185	CV D RA SUA;T L JAMES A	001-D	175590	18	18				
607204	CV DAVIS RA SUW;COLVIN 5	001	226526	48	48	9104-9249			
607217	CV DAVIS RA SUM;H M FULLER EST	001	172996	60	28				
607217	CV DAVIS RA SUM;CREWS A	001-ALT	213057	0	1	9080-9106			
607217	CV DAVIS RA SUM;L N WALLER 19	001-ALT	238599	0	31	8811-9117			
608817	CV DAVIS RA SUG;W W LEGGETT	002	225284	47	47	8815-8912			
609175	CV DAVIS RA SUL;H R GASKIN	001	194381	87	86	9002-23			
609175	CV DAVIS RA SUL;DAVIDSON 20	001-ALT	226516	0	1				



SONRIS/2000 Proration Schedule (GAS)

Report run on: Jun 27, 2018 7:47 AM

For Date Range : 01 Jul, 2018

Thru

31 Dec, 2018

District 6 SHREVEPORT

Field Id 9056 Field Name UNIONVILLE

Oper Id X004 Operator XTO ENERGY INC.


Luw	Luw/Well Name	Well No.	Well Serial	Allowable	Potential	Pool	Acreage	Remarks
609458	CV DAVIS RA SUH;N NORRIS ETAL	001	211740	46	46			
609535	CV DAVIS RA SU53;T L JAMES D	001-ALT	212916	137	60			
609535	CV DAVIS RA SU53;ST MARY LD 24	1-ALT	224656	0	77	8583-8733		
611564	CV DAVIS RA SUT;S A CAMPBELL	001	214956	1	1			
611648	CV DAVIS RA SUX;RIVERWOOD INT	001	214873	149	77			
611648	CV DAVIS RA SUX;SMITH 4	001-ALT	226058	0	72	8994-9138		
611650	CV DAVIS RA SUY;RIVERWOOD INT	002	215174	1	1			
612714	CV D RA SUD;COLVIN EST D	001	163073	2	2	8436-9012		

Field Total: 4,177 4,177

Field Id 9203 Field Name VERNON

Oper Id C440 Operator COMPASS ENERGY OPERATING, LLC

Luw	Luw/Well Name	Well No.	Well Serial	Allowable	Potential	Pool	Acreage	Remarks
607894	LCV RA SUB;DAVIS BROS A	001	177722	1,314	158			
607894	LCV RA SUB;HODDE 22	1-ALT	224571	0	54			
607894	LCV RA SUB;DAKIN 21	001-ALT	226441	0	53			
607894	LCV RA SUB;HEAD 22	001-ALT	226447	0	130			
607894	LCV RA SUB;HODDE 22	002-ALT	227664	0	136			
607894	LCV RA SUB;DAVIS BROS 21	001-ALT	227829	0	122			
607894	LCV RA SUB;DAVIS BROS 22A	001-ALT	227830	0	28			
607894	LCV RA SUB;DAKIN 21	002-ALT	228404	0	91			
607894	LCV RA SUB;CALAHAN ETAL 21	001-ALT	229307	0	83			
607894	LCV RA SUB;HODDE 22	003-ALT	229367	0	116			
607894	LCV RA SUB;HODDE 22	004-ALT	230126	0	86			
607894	LCV RA SUB;DAKIN 21	003-ALT	230438	0	42			
607894	LCV RA SUB;DAKIN 21	005-ALT	230442	0	44			
607894	LCV RA SUB;DAKIN 21	004-ALT	232765	0	55			
607894	LCV RA SUB;CALAHAN ETAL 21	002-ALT	233080	0	45			
607894	LCV RA SUB;HODDE 22	005-ALT	236144	0	71			
607895	LCV RA SUA;DAVIS BROS H	001	183614	1,710	56			
607895	LCV RA SUA;DAVIS BROS K	001-ALT	188632	0	127			
607895	LCV RA SUA;HODDE 21	1-ALT	224276	0	143			
607895	LCV RA SUA;DAVIS BROS K	002-ALT	225157	0	146			
607895	LCV RA SUA;DAVIS BROS 20	001-ALT	225683	0	134			
607895	LCV RA SUA;HODDE 21	002-ALT	225788	0	180			
607895	LCV RA SUA;HODDE 21	003-ALT	226344	0	88			
607895	LCV RA SUA;CLEVELAND WEST 20	001-ALT	229236	0	206			
607895	LCV RA SUA;DAVIS BROS 20	002-ALT	229239	0	278			
607895	LCV RA SUA;DAVIS BROS 20	003-ALT	229365	0	61			
607895	LCV RA SUA;BROWN 21	001-ALT	229366	0	80			
607895	LCV RA SUA;HODDE 21	004-ALT	229398	0	69			
607895	LCV RA SUA;DAVIS BROS 21A	001-ALT	232717	0	71			
607895	LCV RA SUA;DAVIS BROS 20	004-ALT	233126	0	71			
607921	LCV RA SUR;G S BUTLER 17	001-ALT	228999	1,016	60			




SONRIS/2000 Proration Schedule (GAS)

Report run on: Jun 27, 2018 7:47 AM

For Date Range : 01 Jul, 2018

Thru 31 Dec, 2018

District 6		SHREVEPORT		Field Id 9203		Field Name VERNON		Operator COMPASS ENERGY OPERATING, LLC		Pool	Acreage	Remarks
Luw	Oper Id	C440	Operator	Well No.	Well Serial	Allowable	Potential					
607921	LCV RA SUR;	DAVIS BROS 17A	001-ALT	229000	0	158						
607921	LCV RA SUR;	OXFORD	002-ALT	229001	0	180						
607921	LCV RA SUR;	OXFORD	004-ALT	229079	0	205						
607921	LCV RA SUR;	OXFORD	005-ALT	230999	0	216			12568-13990			
607921	LCV RA SUR;	OXFORD	003-ALT	231022	0	197						
608013	LCV RA SUF;	LEONARD 20	001-ALT	228118	1,548	153						
608013	LCV RA SUF;	DAVIS BROS 19	001-ALT	229109	0	99						
608013	LCV RA SUF;	BOWDEN 20	001-ALT	229183	0	123						
608013	LCV RA SUF;	CALAHAN 19	001-ALT	229399	0	48			13583-14173			
608013	LCV RA SUF;	LEONARD 20	002-ALT	230635	0	71						
608013	LCV RA SUF;	DAVIS BROS 19	002-ALT	230690	0	97						
608013	LCV RA SUF;	ANADARKO ETAL 20	001-ALT	230997	0	166						
608013	LCV RA SUF;	CLYDE BOWDEN ETAL19	001-ALT	232536	0	271						
608013	LCV RA SUF;	JACKSON PH SCHBD 19	002-ALT	234335	0	295						
608013	LCV RA SUF;	LOUIS BROWN ETAL 20	001-ALT	234653	0	61						
608013	LCV RA SUF;	LEONARD 20	003-ALT	235137	0	131						
608013	LCV RA SUF;	LEONARD 20	004-ALT	235547	0	33						
608178	LCV RA SUQ;	PATTERSON	002-ALT	191196	1,794	54						
608178	LCV RA SUQ;	DAVIS BROS 15B	001-ALT	227478	0	164						
608178	LCV RA SUQ;	BEASLEY 9	001-ALT	227479	0	332						
608178	LCV RA SUQ;	SMITH 9	001-ALT	227675	0	246						
608178	LCV RA SUQ;	JONES 10	2-ALT	227978	0	181						
608178	LCV RA SUQ;	PATTERSON EST	004-ALT	228718	0	279						
608178	LCV RA SUQ;	THURMON 10	001-ALT	229959	0	222						
608178	LCV RA SUQ;	PATTERSON EST	005-ALT	230230	0	114						
608178	LCV RA SUQ;	SMITH 9	002-ALT	232835	0	62						
608178	LCV RA SUQ;	DAVIS BROS 15B	002-ALT	233494	0	63						
608178	LCV RA SUQ;	THURMON 10	002-ALT	235870	0	77						
608179	LCV RA SUL;	DAVIS BROS E	001	181510	1,295	144						
608179	LCV RA SUL;	DAVIS BROS E	002-ALT	216569	0	103						
608179	LCV RA SUL;	LA MINERALS 15	1-ALT	223636	0	52						
608179	LCV RA SUL;	DAVIS BROS E	003-ALT	224730	0	53						
608179	LCV RA SUL;	FISHER 15	001-ALT	225158	0	129						
608179	LCV RA SUL;	MCCONNELL EST 14	002-ALT	228123	0	101						
608179	LCV RA SUL;	DAVIS BROS E	004-ALT	229192	0	117						
608179	LCV RA SUL;	CONTINENTAL 15	001-ALT	229603	0	88						
608179	LCV RA SUL;	FISHER 16	003-ALT	229604	0	182						
608179	LCV RA SUL;	MCCONNELL EST 15	002-ALT	230480	0	80						
608179	LCV RA SUL;	MCCONNELL EST 14	003-ALT	230503	0	146						
608179	LCV RA SUL;	MCCONNELL EST 14	004-ALT	232467	0	100						
608180	LCV RA SUK;	DAVIS BROS G	001	183230	1,476	128						
608180	LCV RA SUK;	DAVIS BROS G	002-ALT	218614	0	105						
608180	LCV RA SUK;	SIMONTON 16	001-ALT	224865	0	154						
608180	LCV RA SUK;	WEST HEIRS 17	001-ALT	226903	0	159						
608180	LCV RA SUK;	WILLIAMS ET AL 17	001-ALT	228104	0	191						
608180	LCV RA SUK;	RITCHIE 17	001-ALT	229110	0	204						



SONRIS/2000 Proration Schedule (GAS)


Report run on: Jun 27, 2018 7:47 AM

For Date Range : 01 Jul, 2018

Thru

31 Dec, 2018

District 6		SHREVEPORT								
Field Id	9203	Field Name	VERNON							
Oper Id	C440	Operator	COMPASS ENERGY OPERATING, LLC							
Luw	Luw/Well Name	Well No.	Well Serial	Allowable	Potential	Pool	Acreage	Remarks		
608180	LCV RA SUK;OXFORD 16	001-ALT	230233	0	65					
608180	LCV RA SUK;DAVIS BROS G	004-ALT	231301	0	164					
608180	LCV RA SUK;WALKER 16	001-ALT	231365	0	117					
608180	LCV RA SUK;DAVIS BROS G	006-ALT	232834	0	79					
608180	LCV RA SUK;DAVIS BROS G	005-ALT	232879	0	110					
608575	LCV RA SUP;DAVIS BROS J	001	187153	2,350	32					
608575	LCV RA SUP;DAVIS BROS J	4-ALT	224056	0	42					
608575	LCV RA SUP;DAVIS BROS J	007-ALT	226270	0	94					
608575	LCV RA SUP;DAVIS BROS J	006-ALT	226395	0	124					
608575	LCV RA SUP;DAVIS BROS J	005-ALT	226466	0	267					
608575	LCV RA SUP;DAVIS BROS J	008-ALT	227617	0	125					
608575	LCV RA SUP;LEWIS 14	001-ALT	227787	0	103					
608575	LCV RA SUP;DAVIS BROS J	009-ALT	229003	0	156					
608575	LCV RA SUP;LEWIS 15	001-ALT	229185	0	216					
608575	LCV RA SUP;DAVIS BROS J	012-ALT	230383	0	273					
608575	LCV RA SUP;DAVIS BROS J	011-ALT	231812	0	79					
608575	LCV RA SUP;DAVIS BROS J	010-ALT	232430	0	196					
608575	LCV RA SUP;DAVIS BROS J	013-ALT	232671	0	101					
608575	LCV RA SUP;DAVIS BROS J	014-ALT	233127	0	289					
608575	LCV RA SUP;LEWIS 15	002-ALT	233128	0	99					
608575	LCV RA SUP;DAVIS BROS J	015-ALT	239012	0	154					
608780	LCV RA SUC;MCCONNELL	001	188567	300	89					
608780	LCV RA SUC;DAVIS BROS 22	001-ALT	225405	0	92					
608780	LCV RA SUC;CONTINENTAL 23	001-ALT	229645	0	119	11296-11306				
608796	LCV RA SUO;CAUSEY 14	1-ALT	224572	1,755	118					
608796	LCV RA SUO;DAVIS HEIRS 12	001-ALT	225121	0	90					
608796	LCV RA SUO;DAVIS BROS Q	2-ALT	225635	0	55					
608796	LCV RA SUO;DAVIS BROS Q	003-ALT	226343	0	91					
608796	LCV RA SUO;WEYERHAEUSER 11	001-ALT	227253	0	92					
608796	LCV RA SUO;BARR 12A	001-ALT	228102	0	72					
608796	LCV RA SUO;DAVIS HEIRS 12	002-ALT	229364	0	107					
608796	LCV RA SUO;DAVIS BROS Q	004-ALT	229442	0	120					
608796	LCV RA SUO;;ROBINSON 11	002-ALT	229630	0	28					
608796	LCV RA SUO;DAVIS BROS Q	006-ALT	229971	0	40					
608796	LCV RA SUO;DAVIS HEIRS 12	003-ALT	229995	0	129					
608796	LCV RA SUO;DAVIS BROS Q	007-ALT	230046	0	136					
608796	LCV RA SUO;CAUSEY 14	002-ALT	230693	0	230					
608796	LCV RA SUO;WEYERHAEUSER 11	002-ALT	232065	0	104					
608796	LCV RA SUO;DAVIS BROS Q	008-ALT	232485	0	119					
608796	LCV RA SUO;ROBINSON 11	003-ALT	232908	0	93					
608796	LCV RA SUO;DAVIS BROS Q	009-ALT	233491	0	131					
609975	LCV RA SUOO;DAVIS BROS 3	001	224851	85	85	11057-13183				
612156	UCV RA SUDD;BARHAM 20	001-ALT	237093	77	77					
612466	LCV RA SUE;DAVIS BROS 19A	001-ALT	231611	289	289	12706-14188				
612467	LCV RA SUN;PATRICK CONE 7	001-ALT	228077	1,387	50					
612467	LCV RA SUN;ARLISS BARR 12	001-ALT	228078	0	135					



SONRIS/2000 Proration Schedule (GAS)


Report run on: Jun 27, 2018 7:47 AM

For Date Range : 01 Jul, 2018

Thru

31 Dec, 2018

District 6		SHREVEPORT									
Field Id	9203	Field Name	VERNON								
Oper Id	C440	Operator	COMPASS ENERGY OPERATING, LLC								
Luw	Luw/Well Name	Well No.	Well Serial	Allowable	Potential	Pool	Acreage	Remarks			
612467	LCV RA SUN;HELEN HARRIS 7	001-ALT	229002	0	43						
612467	LCV RA SUN;ARLISS BARR ETAL 13	001-ALT	229246	0	67						
612467	LCV RA SUN;ARLISS BARR ETAL 13	002-ALT	229247	0	75						
612467	LCV RA SUN;T K GIDDENS ETAL 12	002-ALT	229524	0	43						
612467	LCV RA SUN;LA MINERALS 18A	001-ALT	229579	0	72						
612467	LCV RA SUN;ARLISS BARR 18	001-ALT	229614	0	62						
612467	LCV RA SUN;ARLISS BARR 12	002-ALT	230232	0	104						
612467	LCV RA SUN;ARLISS BARR ETAL 13	003-ALT	230481	0	99						
612467	LCV RA SUN;PATRICK CONE 7	003-ALT	230482	0	73						
612467	LCV RA SUN;T K GIDDENS ETAL 12	003-ALT	230535	0	25						
612467	LCV RA SUN;ARLISS BARR 18	002-ALT	230546	0	80						
612467	LCV RA SUN;LA MINERALS 18A	002-ALT	230732	0	77						
612467	LCV RA SUN;T K GIDDENS ETAL 12	004-ALT	230734	0	93						
612467	LCV RA SUN;ARLISS BARR ETAL 13	004-ALT	230934	0	109						
612467	LCV RA SUN;ARLISS BARR 12	003-ALT	232535	0	79						
612467	LCV RA SUN;R LEWIS ET VIR 7	001-ALT	234907	0	101						
613196	UCV RA SULL;LA MINERALS 34	1	224499	652	652	11198-443					
613313	LCV RA SUDD;ROBERT CONE 12	001-ALT	225356	2,227	78						
613313	LCV RA SUDD;BARR 12	001	226611	0	132						
613313	LCV RA SUDD;WILLAMETTE 11	001-ALT	226947	0	183						
613313	LCV RA SUDD;NIX 2	001-ALT	227054	0	177						
613313	LCV RA SUDD;ROBERT CONE 12	002-ALT	227790	0	122						
613313	LCV RA SUDD;WILLIAM NIX 11	001-ALT	228376	0	256						
613313	LCV RA SUDD;WILLAMETTE 11	002-ALT	228377	0	191						
613313	LCV RA SUDD;ROBINSON 11	001-ALT	228624	0	130						
613313	LCV RA SUDD;EWING 12	001-ALT	229504	0	124						
613313	LCV RA SUDD;WILLAMETTE 11	003-ALT	229999	0	233						
613313	LCV RA SUDD;ROBERT CONE 12	003-ALT	230068	0	237						
613313	LCV RA SUDD;ROBERT CONE ETAL 1	001-ALT	231814	0	78						
613313	LCV RA SUDD;JACLIN CORP 2A	001-ALT	233938	0	86						
613313	LCV RA SUDD;ROBERT CONE ETAL 1	002-ALT	234151	0	72						
613313	LCV RA SUDD;JACLIN CORP 2A	002-ALT	234467	0	86						
613313	LCV RA SUDD;ROBERT CONE ETAL 1	003-ALT	236783	0	42						
613348	LCV RA SUM;DAVIS BROS 13	001-ALT	226131	0	131						
613348	LCV RA SUM;MCCONNELL ESTATE 13	001	228998	1,263	95						
613348	LCV RA SUM;DAVIS BROS 13	002-ALT	229730	0	82						
613348	LCV RA SUM;DAVIS BROS 13	003-ALT	230694	0	60						
613348	LCV RA SUM;DAVIS BROS 14C	001-ALT	230998	0	77						
613348	LCV RA SUM;DAVIS BROS 13	006-ALT	231338	0	66						
613348	LCV RA SUM;DAVIS BROS 13	004-ALT	232258	0	189						
613348	LCV RA SUM;DAVIS BROS 13	005-ALT	232406	0	90						
613348	LCV RA SUM;DAVIS BROS 13	007-ALT	233576	0	155						
613348	LCV RA SUM;DAVIS BROS 14C	002-ALT	234177	0	105						
613348	LCV RA SUM;LA MINERALS 18B	001-ALT	237822	0	213						
613361	LCV RA SUEE;LA MINERALS 7	002	225462	930	182						
613361	LCV RA SUEE;ALVIN BARR 12	001-ALT	227789	0	103						




SONRIS/2000 Proration Schedule (GAS)

Report run on: Jun 27, 2018 7:47 AM

For Date Range : 01 Jul, 2018

Thru 31 Dec, 2018

District 6		SHREVEPORT								
Field Id	9203	Field Name	VERNON							
Oper Id	C440	Operator	COMPASS ENERGY OPERATING, LLC							
Luw	Luw/Well Name	Well No.	Well Serial	Allowable	Potential	Pool	Acreage	Remarks		
613361	LCV RA SUEE;LA MINERALS 7	3-ALT	227996	0	162					
613361	LCV RA SUEE;R HINTON ETAL 12	001-ALT	228147	0	160					
613361	LCV RA SUEE;LA MINERALS 12A	001-ALT	229342	0	72	12014-13570				
613361	LCV RA SUEE;LA MINERALS 7	007-ALT	231411	0	62					
613361	LCV RA SUEE;ALVIN BARR 12	002-ALT	232746	0	135					
613361	LCV RA SUEE;LA MINERALS 7	008-ALT	234725	0	54					
613434	LCV RA SU62;DAVIS BROS 26	001	225932	398	114					
613434	LCV RA SU62;CONN 26	001-ALT	229266	0	67					
613434	LCV RA SU62;WEYERHAEUSER 26	001-ALT	234003	0	151					
613434	LCV RA SU62;RHODES 26	001-ALT	237512	0	66					
613435	LCV RA SUTT;DAVIS BROS 28	001-ALT	226864	2,446	219					
613435	LCV RA SUTT;DAVIS BROS 28	002-ALT	227055	0	138					
613435	LCV RA SUTT;DAVIS BROS 28	003-ALT	227833	0	95					
613435	LCV RA SUTT;HODDE 28	002-ALT	227866	0	142					
613435	LCV RA SUTT;DAVIS BROS 28	004-ALT	228313	0	147					
613435	LCV RA SUTT;HODDE 28	003-ALT	228720	0	294					
613435	LCV RA SUTT;DAVIS BROS 28	006-ALT	229643	0	254					
613435	LCV RA SUTT;DAVIS BROS 28	007-ALT	230946	0	488					
613435	LCV RA SUTT;HODDE 28	004-ALT	231738	0	344					
613435	LCV RA SUTT;DAVIS BROS 28	008-ALT	231832	0	154					
613435	LCV RA SUTT;DAVIS BROS 28	009-ALT	231833	0	99					
613435	LCV RA SUTT;HODDE 28	005-ALT	237353	0	72					
613436	LCV RA SUSS;DAVIS BROS 29	001	225562	3,963	387					
613436	LCV RA SUSS;DAVIS BROS 29	002-ALT	226742	0	279					
613436	LCV RA SUSS;HOBSON 29	001-ALT	226782	0	140					
613436	LCV RA SUSS;DAVIS BROS 29	003-ALT	227247	0	235					
613436	LCV RA SUSS;DAVIS BROS 29	004-ALT	227640	0	177					
613436	LCV RA SUSS;DAVIS BROS 29	005-ALT	227641	0	193					
613436	LCV RA SUSS;HOBSON 29	002-ALT	228372	0	143					
613436	LCV RA SUSS;HARRISON 29	001-ALT	228373	0	291					
613436	LCV RA SUSS;ELEANOR BROWN 29	001-ALT	228374	0	405					
613436	LCV RA SUSS;DAVIS BROS 29	006-ALT	229187	0	207					
613436	LCV RA SUSS;DAVIS BROS 29	008-ALT	229669	0	175					
613436	LCV RA SUSS;DAVIS BROS 29	010-ALT	232431	0	342					
613436	LCV RA SUSS;TALBOT 29	001-ALT	233495	0	88					
613436	LCV RA SUSS;DAVIS BROS 29	011-ALT	233985	0	218					
613436	LCV RA SUSS;DAVIS BROS 29	012-ALT	236157	0	99					
613436	LCV RA SUSS;HARRISON ETAL 29A	001-ALT	236364	0	326					
613436	LCV RA SUSS;DAVIS BROS 29	013-ALT	238683	0	258					
613437	LCV RA SUU;DAVIS BROS 11	001	226316	1,086	258					
613437	LCV RA SUU;DAVIS BROS 12B	001-ALT	229100	0	111					
613437	LCV RA SUU;SIMONTON ETAL 12	001-ALT	229285	0	108					
613437	LCV RA SUU;SIMONTON ETAL 12	002-ALT	230498	0	142					
613437	LCV RA SUU;DAVIS BROS 11	002-ALT	230534	0	247					
613437	LCV RA SUU;DAVIS BROS 12B	002-ALT	230548	0	150					
613437	LCV RA SUU;DAVIS BROS 11	004-ALT	233014	0	70					



SONRIS/2000 Proration Schedule (GAS)

Report run on: Jun 27, 2018 7:47 AM

For Date Range : 01 Jul, 2018

Thru

31 Dec, 2018

District 6		SHREVEPORT							
Field Id	9203	Field Name	VERNON						
Oper Id	C440	Operator	COMPASS ENERGY OPERATING, LLC						
Luw	Luw/Well Name	Well No.	Well Serial	Allowable	Potential	Pool	Acreage	Remarks	
613490	LCV RA SUD;WILLIAMS 23	001	226251	38	38				
613497	LCV RA SU92;WILLAMETTE 1	002-ALT	231206	177	177	13752-762			
613513	LCV RA SU58;LA MINERALS 7	001	226603	1,977	121				
613513	LCV RA SU58;EDWIN SOUR ETAL 7	001-ALT	227052	0	100				
613513	LCV RA SU58;HODDE 7	001-ALT	228304	0	124				
613513	LCV RA SU58;HODDE ETAL 8	001-ALT	228405	0	156				
613513	LCV RA SU58;EDWIN SOUR ETAL 7	002-ALT	228976	0	167				
613513	LCV RA SU58;ERW CORP 8	001-ALT	228977	0	57				
613513	LCV RA SU58;LA MINERALS 8	001-ALT	229308	0	160				
613513	LCV RA SU58;MCNABB ETAL 8	001-ALT	229500	0	82				
613513	LCV RA SU58;LA MINERALS 7	004-ALT	229505	0	86				
613513	LCV RA SU58;DAVIS BROS 8	001-ALT	230229	0	73				
613513	LCV RA SU58;MCCARTY 7	001-ALT	230741	0	112				
613513	LCV RA SU58;DAVIS BROS 8	002-ALT	230787	0	100				
613513	LCV RA SU58;LA MINERALS 7	005-ALT	230972	0	188				
613513	LCV RA SU58;LA MINERALS 7	006-ALT	232070	0	214				
613513	LCV RA SU58;WEYERHAEUSER 8	001-ALT	232349	0	91				
613513	LCV RA SU58;DAVIS BROS 8	003-ALT	234543	0	146				
613520	LCV RA SUUU;DAVIS BROS 27	001	226655	205	205				
613590	LCV RA SU102;DAVIS BROS 18	001	226957	687	247				
613590	LCV RA SU102;DAVIS BROS 17C	001-ALT	231510	0	155				
613590	LCV RA SU102;DAVIS BROS 17C	002-ALT	237787	0	167				
613590	LCV RA SU102;DAVIS BROS 18	002-ALT	238103	0	118				
613613	LCV RA SU76;DAVIS BROS 31	001	227053	76	76	13304-14941			
613626	LCV RA SU99;DAVIS BROS 15A	001	227079	258	80				
613626	LCV RA SU99;HARVEY 14	001-ALT	233266	0	178	12925-13844			
613711	LCV RA SUCC;DAVIS LUMBER 11	001	227470	2,476	217				
613711	LCV RA SUCC;DAVIS LUMBER 10	001-ALT	227831	0	369				
613711	LCV RA SUCC;DAVIS LUMBER 11	002-ALT	227832	0	294				
613711	LCV RA SUCC;DAVIS LUMBER 10	003-ALT	229130	0	417				
613711	LCV RA SUCC;STURGIS-NIX 11	001-ALT	229131	0	207				
613711	LCV RA SUCC;DAVIS LUMBER 11	004-ALT	231095	0	135				
613711	LCV RA SUCC;DAVIS LUMBER 11	003-ALT	232655	0	105				
613711	LCV RA SUCC;JACLIN CORP 2	001-ALT	234094	0	128				
613711	LCV RA SUCC;MCDOWELL ETAL 3	001-ALT	234095	0	207				
613711	LCV RA SUCC;DAVIS LUMBER 10	005-ALT	236908	0	178				
613711	LCV RA SUCC;STURGIS-NIX 11	002-ALT	238923	0	219				
613712	LCV RA SU63;LA MINERALS 25	001	227556	152	103	13162-14605			
613712	LCV RA SU63;LA MINERALS 25	002-ALT	237407	0	49				
613726	LCV RA SU63;DAVIS BROS 30	001	227788	4,540	127				
613726	LCV RA SU63;BARNES 30	001-ALT	228065	0	243				
613726	LCV RA SU63;DAVIS BROS 30	2-ALT	228066	0	124				
613726	LCV RA SU63;DAVIS BROS 30	003-ALT	228296	0	196				
613726	LCV RA SU63;TURNER ETAL 30	001-ALT	228332	0	388				
613726	LCV RA SU63;STEWART-HARRISON30	001-ALT	228333	0	279				
613726	LCV RA SU63;DAVIS BROS 30	4-ALT	228371	0	229				




SONRIS/2000 Proration Schedule (GAS)

Report run on: Jun 27, 2018 7:47 AM

For Date Range : 01 Jul, 2018

Thru 31 Dec, 2018

District 6		SHREVEPORT							
Field Id	9203	Field Name	VERNON						
Oper Id	C440	Operator	COMPASS ENERGY OPERATING, LLC						
Luw	Luw/Well Name	Well No.	Well Serial	Allowable	Potential	Pool	Acreage	Remarks	
613726	LCV RA SURR;STEWART-HARRISON30	002-ALT	228958	0	190				
613726	LCV RA SURR;DAVIS BROS 30	006-ALT	229188	0	170				
613726	LCV RA SURR;STEWART-HARRISON30	005-ALT	229667	0	256				
613726	LCV RA SURR;STEWART-HARRISON30	006-ALT	229668	0	631				
613726	LCV RA SURR;STEWART-HARRISON30	003-ALT	230053	0	492				
613726	LCV RA SURR;STEWART-HARRISON30	007-ALT	230141	0	428				
613726	LCV RA SURR;DAVIS BROS 30	008-ALT	232919	0	224				
613726	LCV RA SURR;JURA WILSON ETAL30	001-ALT	233429	0	332				
613726	LCV RA SURR;DAVIS BROS 30	010-ALT	234341	0	231				
613815	LCV RA SUQQ;STEWART-HARRISON25	001	228370	2,361	128				
613815	LCV RA SUQQ;STEWART-HARRISON25	002-ALT	228719	0	199				
613815	LCV RA SUQQ;WEYERHAEUSER 25	001-ALT	228730	0	179				
613815	LCV RA SUQQ;BROWN ETAL 25	001-ALT	228731	0	180				
613815	LCV RA SUQQ;STEWART-HARRISON25	003-ALT	229107	0	134				
613815	LCV RA SUQQ;FLOYD OSBORNE SR25	001-ALT	229108	0	245				
613815	LCV RA SUQQ;STEWART-HARRISON25	004-ALT	229189	0	129				
613815	LCV RA SUQQ;STEWART-HARRISON25	007-ALT	232066	0	161				
613815	LCV RA SUQQ;STEWART-HARRISON25	008-ALT	232504	0	167				
613815	LCV RA SUQQ;STEWART-HARRISON25	006-ALT	232588	0	109				
613815	LCV RA SUQQ;LEONARD 25	001-ALT	232779	0	459				
613815	LCV RA SUQQ;STEWART-HARRISON25	009-ALT	233100	0	93				
613815	LCV RA SUQQ;STEWART-HARRISON25	010-ALT	233621	0	178				
613862	LCV RA SUPP;DAVIS BROS 26A	001	228554	323	117				
613862	LCV RA SUPP;DAVIS BROS 26A	002-ALT	230214	0	76	13177-14521			
613862	LCV RA SUPP;DAVIS BROS 26A	003-ALT	236743	0	130				
613867	LCV RA SUX;DAVIS BROS 12A	001	228681	120	120	12960-14290			
613870	LCV RA SU128;STWRT-HARRISON 35	001	228571	331	100				
613870	LCV RA SU128;BLALOCK 35	001-ALT	237788	0	231				
613982	LCV RA SU127;RITCHIE 36	001	228907	224	52				
613982	LCV RA SU127;E W HARVEY 36	001-ALT	230634	0	172	13272-15212			
613994	LCV RA SUYY;LA MINERALS 18	001	229080	644	68				
613994	LCV RA SUYY;DAVIS BROS 18A	001-ALT	230047	0	161				
613994	LCV RA SUYY;DAVIS BROS 17B	001-ALT	230052	0	155				
613994	LCV RA SUYY;LA MINERALS 18	002-ALT	230385	0	85				
613994	LCV RA SUYY;LA MINERALS 18	003-ALT	232238	0	175				
614062	LCV RA SUV;DAVIS BROS 14B	001	229237	260	85	11496-14234			
614062	LCV RA SUV;DAVIS BROS 11	003-ALT	230636	0	175				
614093	UCV RA SUQQ;BROWN ETAL 25	002	229646	254	254				
614203	UCV RA SU92;WILLAMETTE 1	001	226390	165	165				
614228	LCV RA SU140;WEYERHAEUSER 11A	001	229865	544	44				
614228	LCV RA SU140;WEYERHAEUSER 11A	002-ALT	233454	0	158				
614228	LCV RA SU140;WEYERHAEUSER 11A	003-ALT	233840	0	125				
614228	LCV RA SU140;WEYERHAEUSER 11A	004-ALT	235689	0	106				
614228	LCV RA SU140;WEYERHAEUSER 11A	005-ALT	236605	0	111				
614234	LCV RA SU141;WEYERHAEUSER 12	001	230484	118	62				
614234	LCV RA SU141;WEYERHAEUSER 12	002-ALT	231105	0	56				



SONRIS/2000 Proration Schedule (GAS)

Report run on: Jun 27, 2018 7:47 AM

For Date Range : 01 Jul, 2018

Thru 31 Dec, 2018

District 6 SHREVEPORT								
Field Id 9203		Field Name VERNON						
Oper Id C440		Operator COMPASS ENERGY OPERATING, LLC						
Luw	Luw/Well Name	Well No.	Well Serial	Allowable	Potential	Pool	Acreage	Remarks
614242	LCV RA SU139;WEYERHAEUSER 10	001	230483	403	35			
614242	LCV RA SU139;WEYERHAEUSER 10	003-ALT	233949	0	284			
614242	LCV RA SU139;WEYERHAEUSER 10	002-ALT	234097	0	84			
614267	LCV RA SU59;WEYERHAEUSER 8A	001	230641	106	106			
614283	LCV RA SUVV;EWING 19	001-ALT	231449	30	30			
614447	LCV RA SUZZ;MULLEN ETAL 17	001-ALT	232020	133	133	12122-13781		
614479	LCV RA SU70;DAVIS BROS 6A	001	231748	185	185			
614735	LCV RA SU120;STEW-T-HARRISON 20	001-ALT	233891	0	43			
614735	LCV RA SU120;BELL 20	001	234477	812	55			
614735	LCV RA SU120;STEW-T-HARRISON 20	002-ALT	236112	0	135			
614735	LCV RA SU120;STEW-T-HARRISON 20	003-ALT	236784	0	143	13214-922		
614735	LCV RA SU120;BELL 20	002-ALT	236880	0	189			
614735	LCV RA SU120;STEW-T-HARRISON 20	004-ALT	236898	0	122			
614735	LCV RA SU120;STEW-T-HARRISON 20	005-ALT	237511	0	125			
614880	LCV RA SU91;WEYERHAEUSER 2	001	235074	40	40			
615065	LCV RA SU119;DAVIS BROS 20A	002-ALT	237252	484	125			
615065	LCV RA SU119;DAVIS BROS 20A	003-ALT	237253	0	119			
615065	LCV RA SU119;DAVIS BROS 20A	004-ALT	237539	0	63			
615065	LCV RA SU119;STEW-HARRISON 20A	002-ALT	237595	0	177			
615132	LCV RA SU143;BROOKS ETAL 28	001	236867	1,227	210			
615132	LCV RA SU143;DAVIS BROS 28A	001-ALT	237628	0	273			
615132	LCV RA SU143;BROOKS ETAL 28	002-ALT	238341	0	40			
615132	LCV RA SU143;PARDUE 28	001-ALT	238549	0	308			
615132	LCV RA SU143;STEW-T-HARRISON 28	001-ALT	238550	0	327			
615132	LCV RA SU143;DAVIS BROS 28A	002-ALT	238979	0	69			
615235	LCV RA SU77;DAVIS BROS 32	001	237217	140	140	13330-15550		
617776	UCV RA SU119;DAVIS BROS 20A	001	235868	125	125			
617845	UCV RA SUW;DAVIS BROS G	003	229642	66	66	11350-11371		
617928	UCV RA SUM;PATRICK CONE 7	002	230231	52	52			
Oper Id E4161		Operator ENSIGHT IV ENERGY MANAGEMENT, LLC						
Luw	Luw/Well Name	Well No.	Well Serial	Allowable	Potential	Pool	Acreage	Remarks
614272	LCV RA SUG;MACK 19	001-ALT	230078	0	19			
614272	LCV RA SUG;N J CALAHAN 19	001	230216	372	16			
614272	LCV RA SUG;OSBORNE 19	001-ALT	231339	0	164			
614272	LCV RA SUG;MACK 19	002-ALT	233267	0	173			
Oper Id L4341		Operator LINN OPERATING, LLC						
Luw	Luw/Well Name	Well No.	Well Serial	Allowable	Potential	Pool	Acreage	Remarks
613638	LCV RA SUT;SIMONTON 12	001-ALT	230416	341	92			
613638	LCV RA SUT;DAVIS BROS 12	001-ALT	231150	0	137	12812-13930		
613638	LCV RA SUT;SIMONTON 12	002-ALT	231388	0	112			
614635	LCV RA SU153;SPILLERS 18	001	232313	197	197			
Oper Id R3800		Operator RANGE LOUISIANA OPERATING, LLC						
Luw	Luw/Well Name	Well No.	Well Serial	Allowable	Potential	Pool	Acreage	Remarks

SONRIS/2000 Proration Schedule (GAS)


Report run on: Jun 27, 2018 7:47 AM

For Date Range : 01 Jul, 2018

Thru

31 Dec, 2018

District 6		SHREVEPORT									
Field Id	9203	Field Name	VERNON								
Oper Id	R3800	Operator	RANGE LOUISIANA OPERATING, LLC								
Luw	Luw/Well Name	Well No.	Well Serial	Allowable	Potential	Pool	Acreage	Remarks			
611110	UCV RA SUI;CAMP A	001	212094	192	192						
614141	LCV RA SUBB;DAVIS BROS 10A	001	229501	779	474						
614141	LCV RA SUBB;WEYERHAEUSER 10	001-ALT	232216	0	148	12391-13304					
614141	LCV RA SUBB;DAVIS BROS 10A	002-ALT	232653	0	157	12389-13722					
614376	LCV RA SU53;WEYERHAEUSER CO 15	001	231117	87	87						
614417	LCV RA SU60;WEYERHAEUSER CO 9	001	230745	272	58						
614417	LCV RA SU60;LOGGY BAYOU 9	001-ALT	231580	0	214						
614549	LCV RA SUII;LAUKHUF ETAL 3	001	232237	144	144						
615186	LCV RA SU177;DAVIS BROS 36	002	239726	737	737	13936-14835					
615257	LCV RA SU178;DAVIS BROS 1	001	237339	264	264						
617950	LCV RA SU125;			269	0						
617951	LCV RA SU125;LAMKIN 4-33 HC	001	249568	1,227	1,496						
617994	LCV RA SU54;WEYER 15-10 HC	001	249569	642	1,359						
617995	LCV RA SU61;			717	0						
618006	LCV RA SU55;			1,062	0						
618007	LCV RA SU55;TRI DELTA 13-12 HC	001	250514	331	1,393						
Field Total:				56,727	56,727						
Field Id	9261	Field Name	WALNUT BAYOU								
Oper Id	C047	Operator	CYPRESS OPERATING INC.								
Luw	Luw/Well Name	Well No.	Well Serial	Allowable	Potential	Pool	Acreage	Remarks			
611084	HOSS B RA SUC;MUSLOW	002	212590	0	0						
Field Total:				0	0						
Field Id	9803	Field Name	WOODARDVILLE								
Oper Id	60046	Operator	VINE OIL & GAS LP								
Luw	Luw/Well Name	Well No.	Well Serial	Allowable	Potential	Pool	Acreage	Remarks			
306880	STEVENS 7-6 HC	001	249965	25,002	25,002						
615879	HA RA SU53;GEORGE MCLEMORE 8 H	001	240005	332	332	12598-16235					
615932	HA RA SUY;RONALD GUIN 21 H	001	240247	4,752	121	12714-16164					
615932	HA RA SUY;RONALD GUIN 21 H	002-ALT	249116	0	876	13018-16810					
615932	HA RA SUY;RONALD GUIN 21 H	003-ALT	249117	0	1,326	12658-17131					
615932	HA RA SUY;RED RIVER LA1 LP 21H	001-ALT	249357	0	1,197	12890-17464					
615932	HA RA SUY;RED RIVER LA1 LP 21H	002-ALT	249358	0	1,232	12971-17508					
616005	HA RA SUG;MCLEMORE ET UX 7	001	240249	165,556	1,992						
616208	HA RA SUD;HARRY LAWSON 6	001	240434	25,183	751						
616208	HA RA SUG;STEVENS 7-6 HC	002-ALT	249966	0	14,998						
616208	HA RA SUG;L L GOLSON 7-6HC	001-ALT	249990	0	14,999						
616208	HA RA SUG;MONDELLO 7-6HC	001-ALT	250038	0	15,000						
616208	HA RA SUD;HARRY LAWSON 6	005-ALT	250212	0	12,999						
616232	HA RA SU79;L L GOLSON 9 H	001	240707	100	100	12941-15370					



SONRIS/2000 Proration Schedule (GAS)


Report run on: Jun 27, 2018 7:47 AM

For Date Range : 01 Jul, 2018

Thru

31 Dec, 2018

District 6 SHREVEPORT								
Field Id 9803 Field Name WOODARDVILLE								
Oper Id 60046 Operator VINE OIL & GAS LP								
<i>Luw</i>	<i>Luw/Well Name</i>	<i>Well No.</i>	<i>Well Serial</i>	<i>Allowable</i>	<i>Potential</i>	<i>Pool</i>	<i>Acreage</i>	<i>Remarks</i>
616236	HA RA SUHH;BRENDA JONES 5	002-ALT	248926	47,779	3,779	12521-17339		
616236	HA RA SUHH;L L GOLSON 5	001-ALT	250073	0	14,499			
616236	HA RA SUHH;L L GOLSON 5	002-ALT	250074	0	14,500			
616236	HA RA SUHH;L L GOLSON 5	003-ALT	250075	0	15,001			
616389	HA RA SU81;RUSSELL THOMAS 21H	001	241072	204	204			
616435	HA RA SU80;L L GOLSON 16 H	001	240743	117	117			
616460	HA RA SU74;L L GOLSON 3	001	240722	45,035	229			
616460	HA RA SU74;L L GOLSON 3	003-ALT	249115	0	3,155			
616460	HA RA SU74;LL GOLSON 37	001-ALT	250053	0	14,001			
616460	HA RA SU74;LL GOLSON 37	002-ALT	250054	0	14,001			
616460	HA RA SU74;LL GOLSON 37	003-ALT	250055	0	13,649			
616557	HA RA SU65;AZILE HENRY 26 H	001	241075	181	181	14188-18024		
616938	CV RB SUSS;PMG SWINT 23	001	241391	5	5	14574-18220		
617194	HA RA SUE;MELBURN WOOD 11	001	243150	18,350	664	12497-16452		
617194	HA RA SUE;SJC LAND CO 11	001-ALT	249626	0	6,913			
617194	HA RA SUE;SJC LAND CO 11	002-ALT	249627	0	6,276			
617194	HA RA SUE;SJC LAND CO 11	003-ALT	249628	0	4,497			
Oper Id A1760 Operator AETHON ENERGY OPERATING LLC								
<i>Luw</i>	<i>Luw/Well Name</i>	<i>Well No.</i>	<i>Well Serial</i>	<i>Allowable</i>	<i>Potential</i>	<i>Pool</i>	<i>Acreage</i>	<i>Remarks</i>
615056	CV RB SUJJ;MARY RUSSELL 3	001	234848	1,610	175			
615056	CV RB SUJJ;BATCHELOR 3	001-ALT	240795	0	1,435	12570-17053		
615294	HOSS RB SULL;MARKS 10	001	236944	389	389	7260-9452		
615409	CV RB SULL;C MADISON 2	001	237651	159	159			
615488	CV RB SUMM;BOYET 11	001-ALT	244143	1,534	1,534	12584-16796		
615583	HOSS RB SUOO;DAVIS 15	001	238994	40	40			
616401	CV RB SULL;WOODARD 10	001	240917	1,720	1,146			
616401	CV RB SULL;PRELLER 10	002-ALT	243135	0	574	12700-16936		
616643	HA RA SU73;BROSSETTE 13	001	241399	928	928	12783-17185		
616937	HA RA SU72;CROSS CREEK 12	001	242613	1,928	1,928	12702-17126		
Oper Id B373 Operator BHP BILLITON PETRO (TXLA OPERATING) CO.								
<i>Luw</i>	<i>Luw/Well Name</i>	<i>Well No.</i>	<i>Well Serial</i>	<i>Allowable</i>	<i>Potential</i>	<i>Pool</i>	<i>Acreage</i>	<i>Remarks</i>
616555	HA RA SULL;COTTINGHAM ETUX 24H	001	241133	422	422	12580-17140		
Oper Id C3020 Operator COVEY PARK GAS LLC								
<i>Luw</i>	<i>Luw/Well Name</i>	<i>Well No.</i>	<i>Well Serial</i>	<i>Allowable</i>	<i>Potential</i>	<i>Pool</i>	<i>Acreage</i>	<i>Remarks</i>
616494	HA RA SUBB;CHES ROY 26-15-10 H	001	241332	250	250			
616732	HA RA SUX;DAVIS 20-14-10 H	001	241713	300	300	12677-16881		
Oper Id G2380 Operator GEP HAYNESVILLE, LLC								
<i>Luw</i>	<i>Luw/Well Name</i>	<i>Well No.</i>	<i>Well Serial</i>	<i>Allowable</i>	<i>Potential</i>	<i>Pool</i>	<i>Acreage</i>	<i>Remarks</i>
615404	HA RA SUJ;J M RABURN ETUX 14 H	002-ALT	243465	287	106	13123-17405		
615404	HA RA SUJ;J M RABURN ETUX 14 H	001-ALT	243879	0	181			
615651	HA RA SU56;CONNIE GRZESIEK 8 H	001	239667	64	64			
615810	HA RA SUL;MADDEN 18 H	001	240050	15	15	12749-16652		



SONRIS/2000 Proration Schedule (GAS)


Report run on: Jun 27, 2018 7:47 AM

For Date Range : 01 Jul, 2018

Thru

31 Dec, 2018

District 6		SHREVEPORT							
Field Id	9803	Field Name	WOODARDVILLE						
Oper Id	G2380	Operator	GEP HAYNESVILLE, LLC						
Luw	Luw/Well Name	Well No.	Well Serial	Allowable	Potential	Pool	Acreage	Remarks	
615818	HA RA SU58;JIMMY GAY 16 H	001	239728	94	94				
615884	HA RA SUK;DRIVER 13 H	001	239182	251	63				
615884	HA RA SUK;DRIVER 13 H	002-ALT	243586	0	188	13130-17571			
615912	HA RA SUAA;R O WILSON TRUST 9	001	239959	105	105	12720-16442			
615948	HA RA SUW;JAMES MARSTON 17 H	001	240264	227	227	12307-16645			
616064	HA RA SU63;MARSHA LOFTIN 5	001	240375	213	213				
616138	HA RA SUZ;MARY LONG 4	001	240124	100	100	12507-16832			
616256	HA RA SU55;EDGAR CASON 7-18 HC	001-ALT	243659	3,503	283				
616256	HA RA SU55;EDGAR CASON 7-6 HC	002-ALT	245855	0	2,553				
616390	HA RA SUI;S FORESTS 15 H	001	240609	119	119	12860-16612			
616391	HA RA SUQ;CRENSHAW 19 H	001	240739	225	225	13160-17072			
616620	HA RA SUO;J M RABURN ETUX 23H	001	240740	35	35	13005-16642			
616654	HA RA SUN;SUSTAINABLE FTS 22 H	001	241596	155	47	13165-17590			
616654	HA RA SUN;MOSELEY 22H	001-ALT	244160	0	108	13165-17590			
616940	HA RA SU55;OB MADDEN 7-6 HC	001-ALT	245850	5,224	1,617				
616940	HA RA SU55;OB MADDEN 7-6 HC	002-ALT	245851	0	1,553				
616940	HA RA SU55;OB MADDEN 7-6 HC	003-ALT	245852	0	598				
616940	HA RA SU55;OB MADDEN 7-6 HC	004-ALT	245853	0	1,282				
616940	HA RA SU55;EDGAR CASON 7-6 HC	001-ALT	245854	0	253				
617006	HA RA SUP;LAWSON 24 H	002	241558	137	137	13245-17072			
617062	HA RA SU57;O B MADDEN 18 H	001	240718	2,118	201				
617062	HA RA SU55;O B MADDEN 7-18 HC	001-ALT	243657	0	313				
617062	HA RA SU55;O B MADDEN 7-18 HC	002-ALT	243658	0	567	12602-19100			
617062	HA RA SU55;EDGAR CASON 7-18 HC	002-ALT	243660	0	615				
617062	HA RA SU55;EDGAR CASON 7-18 HC	003-ALT	244010	0	679	12670-20135'			
617062	HA RA SU55;OB MADDEN 7-18 HC	003-ALT	244011	0	331				
Oper Id	Q016	Operator	QEP ENERGY COMPANY						
Luw	Luw/Well Name	Well No.	Well Serial	Allowable	Potential	Pool	Acreage	Remarks	
614373	CV RB SUA;WOODARD VILLA INC	001	231321	86	49				
614373	CV RB SUA;WOODARD VILLA INC	002-ALT	239424	0	37				
614468	CV RB SUB;MARTIN 28	001	231838	1,456	142				
614468	CV RB SUB;SUSTAINABLE FOREST28	001-ALT	235460	0	16				
614468	CV RB SUB;MCCOY 28	001-ALT	235461	0	117				
614468	CV RB SUB;S MARTIN 28	001-ALT	235912	0	62	7334-10242			
614468	CV RB SUB;KAUFFMAN 28	001-ALT	235967	0	134				
614468	CV RB SUB;BECKETT 28	001-ALT	236278	0	93				
614468	CV RB SUB;HARPER 28	001-ALT	236280	0	96				
614468	CV RB SUB;WIMBERLY 28	001-ALT	237324	0	48				
614468	CV RB SUB;HARPER 28	2-ALT	238035	0	30				
614468	CV RB SUB;KAUFFMAN 28	003-ALT	238037	0	81				
614468	CV RB SUB;KAUFFMAN 28	002-ALT	238120	0	85				
614468	CV RB SUB;MARTIN 28	002-ALT	238202	0	67				
614468	CV RB SUB;LEON 28	001-ALT	238275	0	69	8371-10076			
614468	CV RB SUB;HARPER 28	003-ALT	239039	0	60	10031-224			
614468	CV RB SUB;SUSTAINABLE FOREST28	002-ALT	239261	0	79	7212-10389			



SONRIS/2000 Proration Schedule (GAS)


Report run on: Jun 27, 2018 7:47 AM

For Date Range : 01 Jul, 2018

Thru

31 Dec, 2018

District 6		SHREVEPORT							
Field Id	9803	Field Name	WOODARDVILLE						
Oper Id	Q016	Operator	QEP ENERGY COMPANY						
Luw	Luw/Well Name	Well No.	Well Serial	Allowable	Potential	Pool	Acreage	Remarks	
614468	CV RB SUB;KAUFFMAN 28	004-ALT	239325	0	151	8128-10093			
614468	CV RB SUB;KAUFFMAN 28	006-ALT	239326	0	80	8152-10042			
614468	CV RB SUB;KAUFFMAN 28	005-ALT	239361	0	46				
614558	CV RB SUC;WIMBERLY 21	001-ALT	234498	905	174				
614558	CV RB SUC;BAKER 21	001-ALT	235378	0	85				
614558	CV RB SUC;J WIMBERLY 21	001-ALT	235828	0	39				
614558	CV RB SUC;B WIMBERLY 21	001-ALT	236091	0	139				
614558	CV RB SUC;B WIMBERLY 21	003-ALT	236212	0	63				
614558	CV RB SUC;NEWELL 21	001-ALT	236282	0	69				
614558	CV RB SUC;MARTIN 21	002-ALT	237322	0	57	8206-10207			
614558	CV RB SUC;BURNS FOREST 21	001-ALT	237752	0	53	7212-10389			
614558	CV RB SUC;MARTIN 21	003-ALT	237753	0	42	7212-10389			
614558	CV RB SUC;MYERS 21	001-ALT	237823	0	84	7201-10154			
614558	CV RB SUC;BURNS FOREST 21	002-ALT	238784	0	100				
614577	HOSS RB SUC;MARTIN 21	001-D	233388	27	27	7193-9371			
614643	CV RB SUE;THOMAS-WILLIAMS 20	001	232814	811	78	7980-10200			
614643	CV RB SUE;THOMAS 20	001-ALT	235387	0	60				
614643	CV RB SUE;WILLIAMS 29	002-ALT	236172	0	112				
614643	CV RB SUE;THOMAS 20	002-ALT	236205	0	41				
614643	CV RB SUE;THOMAS-WILLIAMS 20	002-ALT	237323	0	46				
614643	CV RB SUE;THOMAS-WILLIAMS 20	003-ALT	238158	0	58				
614643	CV RB SUE;KITCHENS 20	002-ALT	238159	0	86	7916-10212			
614643	CV RB SUE;KITCHENS 29	001-ALT	238390	0	91				
614643	CV RB SUE;KITCHENS 20	004-ALT	238850	0	16	7367-10210			
614643	CV RB SUE;THOMAS 20	005-ALT	239340	0	74				
614643	CV RB SUE;WILKINSON 20	001-ALT	239375	0	149				
614644	CV RB SUF;WOODARD VILLA INC 22	001	232633	518	135				
614644	CV RB SUF;TOWNSY 22	001-ALT	235386	0	26				
614644	CV RB SUF;ZACK WOODARD 22	001-ALT	237302	0	64	8199-10127			
614644	CV RB SUF;LIGHT 22	001-ALT	237978	0	34	8134-10108			
614644	CV RB SUF;SELF 22	001-ALT	237980	0	96				
614644	CV RB SUF;WEATHERS 22	001-ALT	237981	0	40				
614644	CV RB SUF;EDWARDS 22	001-ALT	238271	0	68	8289-10057			
614644	CV RB SUF;WEATHERS 22	002-ALT	239602	0	55	8126-10030			
614659	CV RB SUD;WOODARD 33	001	233254	605	83				
614659	CV RB SUD;LAWSON 33	001-ALT	234672	0	78				
614659	CV RB SUD;SUSTAINABLE 33	001-ALT	235650	0	135				
614659	CV RB SUD;FUMC 33	001-ALT	236279	0	81	6738-10103			
614659	CV RB SUD;WOODARD 33	002-ALT	236358	0	136				
614659	CV RB SUD;WOODARD 33	004-ALT	239694	0	92				
614683	CV RB SUG;SPRINGHILL BAPT CH	001	233612	71	41				
614683	CV RB SUG;GOLSON 32	001-ALT	235572	0	30	10064-66			
614683	CV RB SUG;WIGGINS 32	001-ALT	236645	0	0	10040-157			
614714	CV RB SUJ;ODEN ETAL 16	001	233903	995	90				
614714	CV RB SUJ;THRASH 16	001-ALT	236385	0	76				
614714	CV RB SUJ;DANZY 16	001-ALT	237495	0	131	6684-10293			




SONRIS/2000 Proration Schedule (GAS)

Report run on: Jun 27, 2018 7:47 AM

For Date Range : 01 Jul, 2018

Thru 31 Dec, 2018

District 6		SHREVEPORT									
Field Id	9803	Field Name	WOODARDVILLE								
Oper Id	Q016	Operator	QEP ENERGY COMPANY								
Luw	Luw/Well Name	Well No.	Well Serial	Allowable	Potential	Pool	Acreage	Remarks			
614714	CV RB SUJ;WOODS 16	001-ALT	238031	0	80	8137-10112					
614714	CV RB SUJ;WOODS 16	002-ALT	238032	0	151						
614714	CV RB SUJ;BURNS FOREST 16	001-ALT	239262	0	61	7934-10140					
614714	CV RB SUJ;BURNS FOREST 16	002-ALT	239263	0	102	83470-10166					
614714	CV RB SUJ;WOODS 16	003-ALT	239511	0	71	7814-10140					
614714	CV RB SUJ; BURNS FOREST 16	003-ALT	240038	0	150						
614714	CV RB SUJ; BURNS FOREST 16	004-ALT	240039	0	83	8302-10158					
614738	CV RB SUH;ROBERTS 29	001	233989	946	44						
614738	CV RB SUH;LAWSON 29	001-ALT	235659	0	106						
614738	CV RB SUH;SUSTAINABLE FOREST29	001-ALT	235726	0	81						
614738	CV RB SUH;LAWSON 29	002-ALT	236090	0	103						
614738	CV RB SUH;S WIMBERLY 29	001-ALT	237310	0	131						
614738	CV RB SUH;S WIMBERLY 29	002-ALT	238340	0	61						
614738	CV RB SUH;SUST FOREST 29	003-ALT	239491	0	85						
614738	CV RB SUH;SUST FOREST 29	005-ALT	239492	0	62						
614738	CV RB SUH;LAWSON 29	003-ALT	239628	0	92	10044-176					
614738	CV RB SUH; B WIMBERLY 29	001-ALT	239651	0	49						
614738	CV RB SUH; B WIMBERLY 29	002-ALT	239652	0	66						
614738	CV RB SUH;SUST FOREST29	006-ALT	239695	0	66						
614757	CV RB SUN;HINTZMAN 19	001	234178	961	94						
614757	CV RB SUN;FELTS 19	001-ALT	235859	0	59						
614757	CV RB SUN;HINTZMAN 19	002-ALT	238276	0	28						
614757	CV RB SUN;HINTZMAN 19 H	001-ALT	240079	0	780						
614777	CV RB SUI;HAYS 17	001	234322	774	97						
614777	CV RB SUI;WILHITE 17	001-ALT	235573	0	84						
614777	CV RB SUI;THORNTON 17	001-ALT	235593	0	50						
614777	CV RB SUI;SANDERS 17	001-ALT	235652	0	92						
614777	CV RB SUI;SANDERS 17	002-ALT	236187	0	43						
614777	CV RB SUI;THOMAS 20	003-ALT	236557	0	81	7370-10197					
614777	CV RB SUI;SANDERS 17	003-ALT	237454	0	146	7348-10262					
614777	CV RB SUI;THOMAS 20	004-ALT	237870	0	121	7212-10260					
614777	CV RB SUI;CONLY ETAL 17	002-ALT	240074	0	60	7352-10182					
614784	CV RB SUP;LAWSON 30	001	234476	938	32						
614784	CV RB SUP;CONLY 30	001-ALT	235653	0	78						
614784	CV RB SUP;T CONLY 30	001-ALT	236433	0	56						
614784	CV RB SUP;CONLY 30	002-ALT	236556	0	87						
614784	CV RB SUP;CONLY 30	003-ALT	238272	0	256						
614784	CV RB SUP;T CONLY 30	002-ALT	238273	0	47						
614784	CV RB SUP;T CONLY 30	003-ALT	238274	0	35						
614784	CV RB SUP;LAWSON 30	002-ALT	238577	0	56						
614784	CV RB SUP;LAWSON 30	003-ALT	239239	0	176						
614784	CV RB SUP;LAWSON 30	004-ALT	239356	0	72	10070-150					
614784	CV RB SUP;LAWSON 30	005-ALT	239357	0	43						
614802	CV RB SUM;MARTIN 24	001	234435	202	52						
614802	CV RB SUM;HULLETT 24	001-ALT	235857	0	65						
614802	CV RB SUM;SEELCO 24	001-ALT	238851	0	85	8087-10251					



SONRIS/2000 Proration Schedule (GAS)


Report run on: Jun 27, 2018 7:47 AM

For Date Range : 01 Jul, 2018

Thru

31 Dec, 2018

District 6		SHREVEPORT										
Field Id	9803	Field Name	WOODARDVILLE									
Oper Id	Q016	Operator	QEP ENERGY COMPANY									
Luw	Luw/Well Name	Well No.	Well Serial	Allowable	Potential	Pool	Acreage			Remarks		
614834	CV RB SUO;LESHE 25	001	234830	274	41							
614834	CV RB SUO;LEE 25	001-ALT	235651	0	233							
614881	CV RB SUV;SHELBY INTERESTS 31	001	234850	104	104							
614893	CV RB SUU;LAWSON 15	001	234698	502	39							
614893	CV RB SUU;DANZY 15	001-ALT	235858	0	65	9966-10062						
614893	CV RB SUU;LAWSON 15	002-ALT	238557	0	58	6679-10100						
614893	CV RB SUU;LAWSON 15	003-ALT	238558	0	199							
614893	CV RB SUU;MARAK 15	001-ALT	239509	0	141	8126-10060						
614950	CV RB SUBB;M WOODARD 34	001	235217	110	110	7840-10143						
614956	CV RB SUAA;BECKHAM 18	001	235125	206	72	8135-10189						
614956	CV RB SUAA;GOULD 18	001-ALT	235462	0	69	8069-9259						
614956	CV RB SUAA;BECKHAM 18	002-ALT	238578	0	65							
614966	CV RB SUW;LESHE 36	001	235708	166	112	7066-10311						
614966	CV RB SUW;NAC 36	001-ALT	235751	0	54	10208-311						
614993	CV RB SUCC;MISS CHUB LLC 35	001	235916	14	14							
615175	CV RB SUL;COLLINS 26	001	236785	53	53	8318-10322						
615261	CV RB SU66;CONLY 27	001	237694	269	89							
615261	CV RB SU66;CONLY SR 27 H	001-ALT	240174	0	180	12610-17110						
615290	CV RB SU65;WALKER 23	001	237707	2,344	64	12895-17456						
615290	CV RB SU65;SUSTAINABLE FOR 23H	001-ALT	240064	0	286							
615290	CV RB SU65;LA MINERALS 23 H	001-ALT	241644	0	289	12753-17244						
615290	CV RB SU65;LA MINERALS 23 H	002-ALT	241645	0	253	12822-17243						
615290	CV RB SU65;PEDRO 23 H	002-ALT	242249	0	289							
615290	CV RB SU65;PEDRO 23 H	001-ALT	242355	0	295	12895-17456						
615290	CV RB SU65;LA MINERALS 23 H	003-ALT	243002	0	563	12775-17266						
615290	CV RB SU65;PEDRO 23 H	003-ALT	243041	0	305	12940-17501						
615418	CV RB SU70;CONLY 37	001	238775	124	124							
615447	HA RA SUC;GOLSON 32 H	001	238729	219	219	12590-16562						
615454	HA RA SUA;NAC 36 H	001-ALT	239751	66,109	5,016							
615454	HA RA SUA;WIGGINS 36-25 HC	001	244025	0	26,909							
615454	HA RA SUA;WIGGINS 36-25 HC	2-ALT	244037	0	34,184							
615563	HA RA SUB;SHELBY INTERESTS 31H	001	238616	2,959	2,959							
615704	HA RA SUU;MARAK 15-15-9 H	001-ALT	241026	1,643	1,643							
615753	HA RA SUS;SUSTAINABLE FOR 29 H	001	239459	12,339	12,339							
615792	HA RA SU62;J WOODARD 34-15-9 H	001	239653	2,289	2,118	12330-16541						
615792	HA RA SU62;J WOODARD 34-15-9 H	002-ALT	241203	0	171	12410-16900						
615812	HA RA SUZZ; WIMBERLY 21-15-9 H	001	240996	963	963	12530-17030						
615865	HA RA SU60;BECKETT 28-15-9 H	001	239669	3,756	3,756							
615980	HA RA SUVV;J WOODARD 27-15-9H	001	239627	1,414	936	12445-13896						
615980	HA RA SUVV;J WOODARD 27-15-9 H	002-ALT	241388	0	478	12660-17150						
616190	HA RA SUTT;B HARPER 23-15-9 H	001	240516	1,484	1,484	7212-10389						
616207	HA RA SU67;BILLY R HARPER 14 H	001	240301	1,395	1,395	12700-17050						
616209	HA RA SU61;W&W FARMS 33-15-9 H	001	240486	4,679	4,679	12421-15856						
616219	HA RA SUFF;NETTLES 13-15-10 H	001	240639	420	420	12675-16750						
616254	HA RA SUR;B'VILLE SG 35-15-9 H	001	240593	429	429	12550-17050						
616255	HA RA SUUU;B'VILLE SG26-15-9 H	001	240595	408	408	12550-16913						



SONRIS/2000 Proration Schedule (GAS)

Report run on: Jun 27, 2018 7:47 AM

For Date Range : 01 Jul, 2018

Thru

31 Dec, 2018

District 6		SHREVEPORT							
Field Id	9803	Field Name	WOODARDVILLE						
Oper Id	Q016	Operator	QEP ENERGY COMPANY						
Luw	Luw/Well Name	Well No.	Well Serial	Allowable	Potential	Pool	Acreage	Remarks	
616329	HA RA SUEE;MARY ETAL 14 H	001	240443	6,983	6,983				
616496	HA RA SUSS;MARAK 22-15-9 H	001	241204	4,888	4,888				
616549	HA RA SUXX;CROSS CRK 17-15-9 H	001	240878	6,564	3,188	13000-17500			
616549	HA RA SUXX;RADZIKOWSKI 17 H	001-ALT	241162	0	3,376				
616550	HA RA SUWW;R WIMBERLY 16-15-9H	001	240977	395	395	12830-17180			
616554	HA RA SUYY;CROSS CREEK20-15-9H	001	241094	21,151	291	12682-17173			
616554	HA RA SUYY;RADZIKOWSKI20-15-9H	001-ALT	241158	0	359				
616554	HA RA SUYY;WILLIAMS 20-15-9 H	001-ALT	242790	0	2,735	12682-17173			
616554	HA RA SUYY;WILLIAMS 20-15-9 H	002-ALT	242791	0	1,197				
616554	HA RA SUYY;WILLIAMS 20-15-9 H	003-ALT	242792	0	257	12944-17505			
616554	HA RA SUYY;WILLIAMS 20-15-9 H	004-ALT	242793	0	9,907				
616554	HA RA SUYY;WILLIAMS 20-15-9 H	005-ALT	242794	0	281	12735-17296			
616554	HA RA SUYY;WILLIAMS 20-15-9 H	006-ALT	242795	0	10,056				
616556	HA RA SU68;CONLY 28 H	001	240987	9,074	8,391	12350-16700			
616556	HA RA SU68;CONLY 28 H	002-ALT	241089	0	683				
616641	HA RA SU77;LEE 25-15-10 H	001	240778	10,712	10,712				
616830	HA RA SU66;PARKS 11-15-9 H	001	241248	7,554	7,554				
616842	HA RA SU78;J SALTER 18-15-9 H	001	240524	2,231	2,231	12550-17050			
616900	HA RA SUKK;KENNEDY 6-15-8 H	001	241453	170	170	12644-17020			
616901	HA RA SU11;J SMITH 2-15-9 H	001	241262	361	361	12370-16790			
616939	HA RA SUJJ;KENNEDY 1-15-9 H	001	241438	120	120	12677-17080			
617188	HA RA SUT;P CONLY 19-15-9 H	001	240594	14,785	1,992				
617188	HA RA SUT;P CONLY 19-15-9 H	002-ALT	241315	0	12,793				
617624	HA RA SU75;CONLY 30-15-9 H	002	241293	10,480	10,480				
Oper Id	S1280	Operator	SABINE OIL & GAS CORPORATION						
Luw	Luw/Well Name	Well No.	Well Serial	Allowable	Potential	Pool	Acreage	Remarks	
306876	VUA;PJ SNEAD JR ETUX 24	001	237214	696	696				
615095	CV RB SUEE;COLEMAN ETAL 12	001	235863	112	112				
615118	CV RB SUGG;MCINNIS BROS CON 14	001	235750	40	40	8466-10228			
615189	CV RB SU55;H B LAWSON JR 7	001	237034	199	30				
615189	CV RB SU55;;B S MOORE ETAL 7	001-ALT	238442	0	169	6972-9218			
615191	CV RB SU58;SJ MONDELLO ETAL 18	001	236868	36	36				
615229	CV RB SU64;M BROS CONST 15	001	237037	66	66	8296-10244			
615236	CV RB SU62;J RABURN ETUX 23	001	237210	81	81	8654-10355			
615238	CV RB SUHH;J CONLY ETAL 11	001	237036	73	73				
615514	HOSS RB SU54;CONLY ETAL 6	001	237035	408	198				
615514	HOSS RB SU54;H B LAWSON JR 6	001-ALT	237428	0	210	7120-9216			
617991	HOSS RB SU57;RG MADDEN ETUX 17	001	236518	24	24				
Oper Id	W193	Operator	WILL- DRILL OPERATING LLC						
Luw	Luw/Well Name	Well No.	Well Serial	Allowable	Potential	Pool	Acreage	Remarks	
615193	CV RB SU68;NETTLES 13	001	236720	25	25				
615197	CV RB SUDD;WIMBERLY 5	001	236219	48	48				


SONRIS/2000 Proration Schedule (GAS)

Report run on: Jun 27, 2018 7:47 AM

For Date Range : 01 Jul, 2018

Thru

31 Dec, 2018



District 6		SHREVEPORT						
Field Id	9803	Field Name	WOODARDVILLE					
		Field Total:	565,991					
			439,923					
Field Id	9971	Field Name	ZWOLLE					
Oper Id	0881	Operator	C & M OPERATING COMPANY					
<i>Luw</i>	<i>Luw/Well Name</i>	<i>Well No.</i>	<i>Well Serial</i>					
<i>Allowable</i>	<i>Potential</i>	<i>Pool</i>	<i>Acreage</i>					
<i>Remarks</i>								
304966	SONAT MINERALS	001	205079	0	60			NO DT1
Oper Id	4400	Operator	PERKINS OIL PROPERTIES					
<i>Luw</i>	<i>Luw/Well Name</i>	<i>Well No.</i>	<i>Well Serial</i>					
<i>Allowable</i>	<i>Potential</i>	<i>Pool</i>	<i>Acreage</i>					
<i>Remarks</i>								
304027	NABOURS	001	193663	5	5			
304030	SKLAR	001	185414	5	5			
304036	W F JETER	001	201791	10	10			
Oper Id	6887	Operator	ODYSSEY OPERATING COMPANY					
<i>Luw</i>	<i>Luw/Well Name</i>	<i>Well No.</i>	<i>Well Serial</i>					
<i>Allowable</i>	<i>Potential</i>	<i>Pool</i>	<i>Acreage</i>					
<i>Remarks</i>								
304007	CLIFTON GARCIA	001	202879	35	35			
Oper Id	G2380	Operator	GEP HAYNESVILLE, LLC					
<i>Luw</i>	<i>Luw/Well Name</i>	<i>Well No.</i>	<i>Well Serial</i>					
<i>Allowable</i>	<i>Potential</i>	<i>Pool</i>	<i>Acreage</i>					
<i>Remarks</i>								
616807	HA RA SUM;OLYMPIA MINERALS 10H	001	241095	57	57			
Oper Id	H067	Operator	HALLMARK OIL AND GAS CO., INC.					
<i>Luw</i>	<i>Luw/Well Name</i>	<i>Well No.</i>	<i>Well Serial</i>					
<i>Allowable</i>	<i>Potential</i>	<i>Pool</i>	<i>Acreage</i>					
<i>Remarks</i>								
304009	BISHOP ET AL A	001	222293	2	2			
304010	BISHOP ETAL	001	214019	4	4			
304013	KIMBRELL 18	2	224005	3	3			
304014	KIMBRELL ESTATE	A-55	194924	3	3			
304014	KIMBRELL ESTATE	A-57	196207	44	44			
304015	LOUISIANA MINERALS LTD	001	220838	3	3			
304016	PAUL EBARB HEIRS	001	206609	3	3			
304017	SEPULVADO	001	221368	6	6			
304018	SONAT MINERALS	004	215374	2	2			
304018	SONAT MINERALS	001	217142	6	6			
304018	SONAT MINERALS	005	218302	2	2			
304018	SONAT MINERALS	8	223539	31	31			
304018	SONAT MINERALS	9	223912	2	2			
304018	SONAT MINERALS	011	225146	3	3			
304018	SONAT MINERALS	012	226104	31	31			
304018	SONAT MINERALS	013	226780	13	13			
304018	SONAT MINERALS	015	227862	3	3			
304018	SONAT MINERALS	014	228187	58	58			
304018	SONAT MINERALS	017	237456	3	3			
304018	SONAT MINERALS	016	237648	78	78			
304019	VUA;INTERNATIONAL PAPER 12	001	217720	5	5			
304020	VUB;SONAT MINERALS	006	219144	3	3			
304020	VUB;INTERNATIONAL PAPER CO A	001	220142	4	4			
304189	VUC;SONAT MINERALS	10	224758	8	8			



SONRIS/2000 Proration Schedule (GAS)

Report run on: Jun 27, 2018 7:47 AM

For Date Range : 01 Jul, 2018

Thru

31 Dec, 2018

District 6 SHREVEPORT									
Field Id 9971 Field Name ZWOLLE									
Oper Id H067 Operator HALLMARK OIL AND GAS CO., INC.									
<i>Luw</i>	<i>Luw/Well Name</i>	<i>Well No.</i>	<i>Well Serial</i>	<i>Allowable</i>	<i>Potential</i>	<i>Pool</i>	<i>Acreage</i>	<i>Remarks</i>	
304664	LOUISIANA MINERALS A	001	225506	9	9				
305007	PURE RESOURCES LP	001	228518	81	81				
305007	PURE RESOURCES LP	002	228790	61	61				
305007	PURE RESOURCES LP	003	229324	42	42				
305007	PURE RESOURCES LP	004	230001	2	2				
305007	PURE RESOURCES LP	005	234137	3	3	3624-29			
305007	PURE RESOURCES LP	006	234368	43	43	3626-31			
305237	SABINE-SIBLEY	001	230292	9	9				
305641	FUNK	001	232218	12	12				
306127	BOISE SOUTHERN B	001	236204	29	29				
306127	BOISE SOUTHERN B	002	237639	121	121	3658-62			
306196	IVORY WORKING INTEREST LP	001	238954	85	85	3611-16			
306196	IVORY WORKING INTEREST LP	002	239522	239	239	3573-78			
Oper Id L045 Operator LVW, INC.									
<i>Luw</i>	<i>Luw/Well Name</i>	<i>Well No.</i>	<i>Well Serial</i>	<i>Allowable</i>	<i>Potential</i>	<i>Pool</i>	<i>Acreage</i>	<i>Remarks</i>	
305153	OLYMPIA MINERALS	002	229593	8	8				
305153	OLYMPIA MINERALS	004	230168	0	0				
305153	OLYMPIA MINERALS	006	231792	0	0				
305153	OLYMPIA MINERALS	007	233015	5	5				
305153	OLYMPIA MINERALS	008	233016	10	10				
305153	OLYMPIA MINERALS	010	234673	50	50				
305153	OLYMPIA MINERALS	011	236592	10	10	3632-36			
617298	VUD;BLACK STONE MINERALS	001	243569	12	12	4014-4019			
Oper Id Q010 Operator QUEST ENERGIES, L.L.C.									
<i>Luw</i>	<i>Luw/Well Name</i>	<i>Well No.</i>	<i>Well Serial</i>	<i>Allowable</i>	<i>Potential</i>	<i>Pool</i>	<i>Acreage</i>	<i>Remarks</i>	
304021	CECIL SEPULVADO	001	198815	0	0				
304023	GEORGE GARCIE	001	201038	0	0				
Field Total:				1,263	1,323				
District Total:				7,470,343	7,355,746				