



Louisiana Department of Natural Resources (DNR)

SONRIS/2000 Proration Schedule (Crude)

Report run on: Jun 27, 2018 7:47 AM

For Date Range : 01 Jul, 2018

Thru

31 Dec, 2018

District	5	MONROE						
Field Id	0298	Field Name	BASKINTON					
Oper Id	U047	Operator	URBAN OIL & GAS GROUP, LLC					
Luw	Well Name	Well Number	Well Serial	Allowable	Unit/Lease Allow	Potential	Remarks	
007332	J E HOLT D	013	64874	400	400	29		
Stripper Allow:		0	Stripper Potential:	0	Field Total 100%:	400	29	
				Field Total:	400	29		
Field Id	0738	Field Name	BAYOU FUNNY LOUIS					
Oper Id	4347	Operator	MUNOCO COMPANY					
Luw	Well Name	Well Number	Well Serial	Allowable	Unit/Lease Allow	Potential	Remarks	
049683	PLACID FEE SB	007	233143	400	400	20		
049862	WX F3 RA SUF;PLACID FEE SB	004	232201	400	400	12		
Stripper Allow:		0	Stripper Potential:	0	Field Total 100%:	800	32	
				Field Total:	800	32		
Field Id	0901	Field Name	BAYOU LOUIS					
Oper Id	B253	Operator	BROOKWATER ENERGY SERVICES, LLC					
Luw	Well Name	Well Number	Well Serial	Allowable	Unit/Lease Allow	Potential	Remarks	
023096	TL SUL;IOLA HENDRICKS	001	211203	500	500	8		
Oper Id	C359	Operator	C.T.R. OIL, INC.					
Luw	Well Name	Well Number	Well Serial	Allowable	Unit/Lease Allow	Potential	Remarks	
051806	TL SUD;TENSAS DELTA EXPL CO 1	001	249227	500	500	10		
Stripper Allow:		0	Stripper Potential:	0	Field Total 100%:	1,000	18	
				Field Total:	1,000	18		
Field Id	1252	Field Name	BAYOU TWISTY					
Oper Id	F136	Operator	FORTUNE RESOURCES LLC					
Luw	Well Name	Well Number	Well Serial	Allowable	Unit/Lease Allow	Potential	Remarks	
051152	TMS RA SUA;DUPUY LAND CO 20 I	001	245329	1,700	1,700	25		
051375	TMS RA SUB;DUPUY LAND CO 30 I	001	246351	1,900	1,900	30		
Stripper Allow:		0	Stripper Potential:	0	Field Total 100%:	3,600	55	
				Field Total:	3,600	55		
Field Id	1352	Field Name	BEE BRAKE					
Oper Id	4347	Operator	MUNOCO COMPANY					
Luw	Well Name	Well Number	Well Serial	Allowable	Unit/Lease Allow	Potential	Remarks	
034019	ANG SUD; CONN ETAL	003	150826	700	700	14		
Stripper Allow:		0	Stripper Potential:	0	Field Total 100%:	700	14	
				Field Total:	700	14		
Field Id	1360	Field Name	BEE BRAKE, NORTH					



Louisiana Department of Natural Resources (DNR)


SONRIS/2000 Proration Schedule (Crude)

Report run on: Jun 27, 2018 7:47 AM

For Date Range : 01 Jul, 2018

Thru 31 Dec, 2018

District 5 MONROE								
Field Id 1360		Field Name BEE BRAKE, NORTH						
Oper Id S100		Operator SOUTHWEST OPERATING INC.						
<i>Luw</i>	<i>Luw/Well Name</i>	<i>Well Number</i>	<i>Well Serial</i>	<i>Allowable</i>	<i>Unit/Lease Allow</i>	<i>Potential</i>	<i>Remarks</i>	
036436	QUINN NB A	001	165520	700	700	6		
Stripper Allow:		0	Stripper Potential:	0	Field Total 100%:	700	6	
				Field Total:	700	6		
Field Id 1368		Field Name BEEKMAN						
Oper Id G009		Operator GAS MASTERS OF AMERICA, INC.						
<i>Luw</i>	<i>Luw/Well Name</i>	<i>Well Number</i>	<i>Well Serial</i>	<i>Allowable</i>	<i>Unit/Lease Allow</i>	<i>Potential</i>	<i>Remarks</i>	
005348	J F ALBRIGHT	001	44055	400	400	5		
Stripper Allow:		0	Stripper Potential:	0	Field Total 100%:	400	5	
				Field Total:	400	5		
Field Id 1456		Field Name BERNICE						
Oper Id L217		Operator L'OIL OPERATING & MANAGEMENT CO., INC.						
<i>Luw</i>	<i>Luw/Well Name</i>	<i>Well Number</i>	<i>Well Serial</i>	<i>Allowable</i>	<i>Unit/Lease Allow</i>	<i>Potential</i>	<i>Remarks</i>	
046048	CV D RA SUC;HARRIS GREEN ETA	001-D	210915	800	800	6		
Stripper Allow:		0	Stripper Potential:	0	Field Total 100%:	800	6	
				Field Total:	800	6		
Field Id 1488		Field Name BIG CREEK						
Oper Id T240		Operator TRADESTAR ENERGY, INC.						
<i>Luw</i>	<i>Luw/Well Name</i>	<i>Well Number</i>	<i>Well Serial</i>	<i>Allowable</i>	<i>Unit/Lease Allow</i>	<i>Potential</i>	<i>Remarks</i>	
017131	BCR HOWARD SU			900	900	6		
Stripper Allow:		0	Stripper Potential:	0	Field Total 100%:	900	6	
				Field Total:	900	6		
Field Id 1512		Field Name BIG ISLAND, NORTH						
Oper Id C431		Operator CROSSROADS ENERGY DEVELOPMENT, LLC						
<i>Luw</i>	<i>Luw/Well Name</i>	<i>Well Number</i>	<i>Well Serial</i>	<i>Allowable</i>	<i>Unit/Lease Allow</i>	<i>Potential</i>	<i>Remarks</i>	
016626	EOTA RA SU95;EOTA	004	93584	500	500	5		
Stripper Allow:		0	Stripper Potential:	0	Field Total 100%:	500	5	
				Field Total:	500	5		
Field Id 1638		Field Name BLACK CREEK						
Oper Id A241		Operator ARCADIA OPERATING, LLC						
<i>Luw</i>	<i>Luw/Well Name</i>	<i>Well Number</i>	<i>Well Serial</i>	<i>Allowable</i>	<i>Unit/Lease Allow</i>	<i>Potential</i>	<i>Remarks</i>	
051371	BLM-LGT 30-13	001	245358	400	400	8		
051791	WX RB SUA;BODCAW 30-12	001	249156	500	500	32		
Oper Id S041		Operator SUNLAND PRODUCTION CO., INC.						



SONRIS/2000 Proration Schedule (Crude)

Report run on: Jun 27, 2018 7:47 AM

For Date Range : 01 Jul, 2018

Thru 31 Dec, 2018

District 5 MONROE								
Field Id	1638	Field Name	BLACK CREEK					
Oper Id	S041	Operator	SUNLAND PRODUCTION CO., INC.					
Luw	Luw/Well Name	Well Number	Well Serial	Allowable	Unit/Lease Allow	Potential	Remarks	
049067	WX F RA SUB;IPCO	013	221133	400	400	20		
049069	WX F RA SUD;IPCO	011	220797	400	400	60		
049070	WX F RA SUE;SHARBONO ETAL	001	220700	400	400	38		
049070	WX F RA SUE;IPCO	027-ALT	247440	0	400	76		
049102	WX F RA SUF;CLARA NETTLES	001	220429	400	400	19		
049102	WX F RA SUF;CLARA NETTLES	003-ALT	248211	0	400	63		
051305	WX RA SUR;IVORY 12	003	245008	400	400	2		
051305	WX RA SUR;IVORY 12	004-ALT	245655	0	400	23		
051427	WX RA SUCC;GENTRY	002-ALT	249030	500	500	24		
051802	WX RA SUFF;TRACHTMAN	001	249261	500	500	44		
051802	WX RA SUFF;MARTIN	001-ALT	249703	0	500	93		
051858	IVORY ACQUISITIONS ETAL 2	003	249331	400	400	18		
051947	WX RA SUU;BLACKSTONE 12	001	249807	500	500	110		
052022	WX RA SUJJ;NATION	001	249983	500	500	100		
052022	WX RA SUJJ;NATION	002-ALT	250438	0	500	105		
052023	WX RA SUII;NATION	003	250151	500	500	39		
Stripper Allow:		0	Stripper Potential:	0	Field Total 100%:	5,800	874	
					Field Total:	5,800	874	
Field Id	1698	Field Name	BLUE LICK CREEK					
Oper Id	J074	Operator	JSB, LLC					
Luw	Luw/Well Name	Well Number	Well Serial	Allowable	Unit/Lease Allow	Potential	Remarks	
051894	DEVON-DONNER 9	002	248997	400	400	9		
Oper Id	M170	Operator	MARTIN PRODUCTION COMPANY					
Luw	Luw/Well Name	Well Number	Well Serial	Allowable	Unit/Lease Allow	Potential	Remarks	
051240	MPT RA SUA;DEVON-DONNER 7	001	245077	1,000	1,000	5		
Stripper Allow:		0	Stripper Potential:	0	Field Total 100%:	1,400	14	
					Field Total:	1,400	14	
Field Id	1948	Field Name	BRICK YARD LAKE					
Oper Id	C359	Operator	C.T.R. OIL, INC.					
Luw	Luw/Well Name	Well Number	Well Serial	Allowable	Unit/Lease Allow	Potential	Remarks	
051616	WX A-1 RA SUC;SMITH ETAL	003	246598	500	500	32		
051617	WX A-1 RA SUB;SMITH ET AL	002	245352	500	500	28		
Stripper Allow:		0	Stripper Potential:	0	Field Total 100%:	1,000	60	
					Field Total:	1,000	60	
Field Id	2032	Field Name	BUCKHORN					
Oper Id	M318	Operator	MARLIN RESOURCES, L.L.C.					
Luw	Luw/Well Name	Well Number	Well Serial	Allowable	Unit/Lease Allow	Potential	Remarks	
050396	BH BUCK RA SU:			2,700	2,700	113		


SONRIS/2000 Proration Schedule (Crude)

Report run on: Jun 27, 2018 7:47 AM

For Date Range : 01 Jul, 2018

Thru

31 Dec, 2018



District 5 MONROE									
Field Id	2032	Field Name	BUCKHORN						
Stripper Allow:	0	Stripper Potential:	0	Field Total 100%:	2,700	113			
				Field Total:	2,700	113			
Field Id	2320	Field Name	CARLTON, NORTH						
Oper Id	N119	Operator	NADEL AND GUSSMAN RUSTON, LLC						
Luw		Luw/Well Name	Well Number	Well Serial	Allowable	Unit/Lease Allow	Potential	Remarks	
051818		HOSS RA SUA;FROST	001	227200	900	900	2		
Stripper Allow:	0	Stripper Potential:	0	Field Total 100%:	900	2			
				Field Total:	900	2			
Field Id	2384	Field Name	CATAHOULA LAKE						
Oper Id	B174	Operator	BELLE EXPLORATION, INC.						
Luw		Luw/Well Name	Well Number	Well Serial	Allowable	Unit/Lease Allow	Potential	Remarks	
051117		WX A RC SU117;SL 16827 ETAL	001-ALT	228489	0	400	0		
051117		WX A RC SU117;SL 16827 ETAL	002	230026	400	400	12		
Oper Id	S229	Operator	SANCHEZ OIL & GAS CORPORATION						
Luw		Luw/Well Name	Well Number	Well Serial	Allowable	Unit/Lease Allow	Potential	Remarks	
041550		CL A1 RA SU			0	0	0		
Stripper Allow:	0	Stripper Potential:	0	Field Total 100%:	400	12			
				Field Total:	400	12			
Field Id	2400	Field Name	CATAHOULA LAKE, WEST						
Oper Id	4347	Operator	MUNOCO COMPANY						
Luw		Luw/Well Name	Well Number	Well Serial	Allowable	Unit/Lease Allow	Potential	Remarks	
047846		WX A RA SU33;PLACID FEE A	008	240086	400	400	4		
Oper Id	X004	Operator	XTO ENERGY INC.						
Luw		Luw/Well Name	Well Number	Well Serial	Allowable	Unit/Lease Allow	Potential	Remarks	
050201		IPB LLS	A-155	237177	300	300	8		
Stripper Allow:	0	Stripper Potential:	0	Field Total 100%:	700	12			
				Field Total:	700	12			
Field Id	2595	Field Name	CHENEYVILLE, WEST						
Oper Id	P4963	Operator	PERDIDO ENERGY LOUISIANA, LLC						
Luw		Luw/Well Name	Well Number	Well Serial	Allowable	Unit/Lease Allow	Potential	Remarks	
049726		AUS C RA SUS;CROWELL 28	001	230643	2,000	2,000	10		
Stripper Allow:	0	Stripper Potential:	0	Field Total 100%:	2,000	10			
				Field Total:	2,000	10			
Field Id	2876	Field Name	COOCHIE						
Oper Id	C359	Operator	C.T.R. OIL, INC.						



SONRIS/2000 Proration Schedule (Crude)


Report run on: Jun 27, 2018 7:47 AM

For Date Range : 01 Jul, 2018

Thru

31 Dec, 2018

District 5 MONROE									
Field Id 2876 Field Name COOCHIE									
Oper Id C359 Operator C.T.R. OIL, INC.									
Luw	Luw/Well Name	Well Number	Well Serial	Allowable	Unit/Lease Allow	Potential	Remarks		
051878	COOCHIE B RA SUI;PEABODY 58	002	246922	300	300	17			
051879	COOCHIE A RA SUM;PEABODY 59	002	243495	300	300	8			
051880	COOCHIE A RA SUQ;PEABODY 44	004	244336	300	300	11			
051881	COOCHIE A RA SUR;PEABODY 44	005	244479	300	300	14			
051882	COOCHIE A RA SUT;PEABODY 44	001	241575	300	300	18			
051883	COOCHIE A RA SUU;PEABODY 44	002	242429	300	300	25			
051884	COOCHIE B RA SUJ;PEABODY45	001	247895	300	300	5			
051885	COOCHIE B RA SUN;PEABODY 44	006	247857	300	300	12			
051886	COOCHIE B RA SUO;PEABODY 44	003	242609	300	300	32			
051887	COOCHIE B RA SUP;PEABODY 59	003	244586	300	300	4			
Oper Id G215 Operator GAGE ENERGY, LLC									
Luw	Luw/Well Name	Well Number	Well Serial	Allowable	Unit/Lease Allow	Potential	Remarks		
051603	EXXON-MOBIL FEE WC	004	249592	300	300	40			
051875	COOCHIE A RA SUD;EXXONMOBIL	003	249123	300	300	80			
051876	COOCHIE A RA SUE;EXXONMOBIL	001	248213	300	300	65			
051877	COOCHIE A RA SUF;EXXONMOBIL	002	248981	300	300	40			
Oper Id R181 Operator RABB CONTRACTING COMPANY, L.L.C.									
Luw	Luw/Well Name	Well Number	Well Serial	Allowable	Unit/Lease Allow	Potential	Remarks		
051892	COOCHIE B RA SUA;PEABODY 2	001	249101	300	300	44			
Stripper Allow:		0	Stripper Potential:		0	Field Total 100%:		4,500	415
					Field Total:		4,500	415	
Field Id 3240 Field Name DEHLCO									
Oper Id A239 Operator ANTARES VENTURES, L.L.C.									
Luw	Luw/Well Name	Well Number	Well Serial	Allowable	Unit/Lease Allow	Potential	Remarks		
051684	DEH TUSC RC SU;W C CRAWFORI			600	600	24			
Stripper Allow:		0	Stripper Potential:		0	Field Total 100%:		600	24
					Field Total:		600	24	
Field Id 3294 Field Name DELHI									
Oper Id 0903 Operator CONQUEST PETROLEUM INCORPORATED									
Luw	Luw/Well Name	Well Number	Well Serial	Allowable	Unit/Lease Allow	Potential	Remarks		
006307	DELHI MENGEL UGR SU			800	800	146			
Oper Id D188 Operator DENBURY ONSHORE, LLC									
Luw	Luw/Well Name	Well Number	Well Serial	Allowable	Unit/Lease Allow	Potential	Remarks		
006300	DELHI HOLT BRYANT SU;DELHI UT	159-4	250788	400	40,800	5			
006300	DELHI HOLT BRYANT SU			40,400	40,800	7,141			
Stripper Allow:		0	Stripper Potential:		0	Field Total 100%:		41,600	7,292
					Field Total:		41,600	7,292	



SONRIS/2000 Proration Schedule (Crude)


Report run on: Jun 27, 2018 7:47 AM

For Date Range : 01 Jul, 2018

Thru

31 Dec, 2018

District 5 MONROE								
Field Id	3300	Field Name	DELHI, SOUTH					
Oper Id	U047	Operator	URBAN OIL & GAS GROUP, LLC					
<i>Luw</i>	<i>Luw/Well Name</i>	<i>Well Number</i>	<i>Well Serial</i>	<i>Allowable</i>	<i>Unit/Lease Allow</i>	<i>Potential</i>	<i>Remarks</i>	
028785	KNY SUB;J E HOLT A	024	156795	400	400	1		
028785	KNY SUB;J E HOLT A	025-ALT	247750	0	400	1		
Stripper Allow:		0	Stripper Potential:		0	Field Total 100%:		400
						Field Total:		2
Field Id 3668 Field Name ESPERANCE POINT								
Oper Id	B257	Operator	BAY GAS, LLC					
<i>Luw</i>	<i>Luw/Well Name</i>	<i>Well Number</i>	<i>Well Serial</i>	<i>Allowable</i>	<i>Unit/Lease Allow</i>	<i>Potential</i>	<i>Remarks</i>	
051829	HOGUE ESTATE EP	002	249321	700	2,100	52		
051829	HOGUE ESTATE EP	003	249785	700	2,100	15		
051829	HOGUE ESTATE EP	004	250500	700	2,100	63		
Oper Id	D213	Operator	DAY DREAMS RESOURCES, LLC					
<i>Luw</i>	<i>Luw/Well Name</i>	<i>Well Number</i>	<i>Well Serial</i>	<i>Allowable</i>	<i>Unit/Lease Allow</i>	<i>Potential</i>	<i>Remarks</i>	
050122	HOGUE EP	002	236183	700	700	10		
Oper Id	P125	Operator	PHOENIX ENERGY, INC.					
<i>Luw</i>	<i>Luw/Well Name</i>	<i>Well Number</i>	<i>Well Serial</i>	<i>Allowable</i>	<i>Unit/Lease Allow</i>	<i>Potential</i>	<i>Remarks</i>	
051674	MORGAN H	001	248499	900	900	33		
Oper Id	W2320	Operator	WATCHTOWER PETROLEUM, LLC					
<i>Luw</i>	<i>Luw/Well Name</i>	<i>Well Number</i>	<i>Well Serial</i>	<i>Allowable</i>	<i>Unit/Lease Allow</i>	<i>Potential</i>	<i>Remarks</i>	
050310	VUA:BARKER	001	239053	700	700	22		
Stripper Allow:		0	Stripper Potential:		0	Field Total 100%:		4,400
						Field Total:		195
Field Id 3798 Field Name FAIRVIEW								
Oper Id	D213	Operator	DAY DREAMS RESOURCES, LLC					
<i>Luw</i>	<i>Luw/Well Name</i>	<i>Well Number</i>	<i>Well Serial</i>	<i>Allowable</i>	<i>Unit/Lease Allow</i>	<i>Potential</i>	<i>Remarks</i>	
051088	VUA;SL 19930	001	245127	800	800	0		
Oper Id	R181	Operator	RABB CONTRACTING COMPANY, L.L.C.					
<i>Luw</i>	<i>Luw/Well Name</i>	<i>Well Number</i>	<i>Well Serial</i>	<i>Allowable</i>	<i>Unit/Lease Allow</i>	<i>Potential</i>	<i>Remarks</i>	
051597	SHARP HEIRS SF	001	247833	700	700	42		
Stripper Allow:		0	Stripper Potential:		0	Field Total 100%:		1,500
						Field Total:		42
Field Id 3873 Field Name FLATWOODS								
Oper Id	P4963	Operator	PERDIDO ENERGY LOUISIANA, LLC					
<i>Luw</i>	<i>Luw/Well Name</i>	<i>Well Number</i>	<i>Well Serial</i>	<i>Allowable</i>	<i>Unit/Lease Allow</i>	<i>Potential</i>	<i>Remarks</i>	
050854	BENTLEY LUMBER 34 H	001	243455	1,500	1,500	2		



SONRIS/2000 Proration Schedule (Crude)


Report run on: Jun 27, 2018 7:47 AM

For Date Range : 01 Jul, 2018

Thru

31 Dec, 2018

District 5 MONROE									
Field Id 3873		Field Name FLATWOODS							
Stripper Allow:		0		Stripper Potential:		0		Field Total 100%: 1,500 2	
								Field Total: 1,500 2	
Field Id 4064		Field Name GLADE BAYOU							
Oper Id M322		Operator MARLIN EXPLORATION, LLC							
Luw	Luw/Well Name	Well Number	Well Serial	Allowable	Unit/Lease Allow	Potential	Remarks		
016977	FERR SUCC;MARTHA R SINGER E	001	246999	900	900	10			
Stripper Allow:		0		Stripper Potential:		0		Field Total 100%: 900 10	
								Field Total: 900 10	
Field Id 4565		Field Name HOLLY RIDGE							
Oper Id M259		Operator MCGOWAN WORKING PARTNERS, INC.							
Luw	Luw/Well Name	Well Number	Well Serial	Allowable	Unit/Lease Allow	Potential	Remarks		
034999	VUD			300	300	15			
Stripper Allow:		0		Stripper Potential:		0		Field Total 100%: 300 15	
								Field Total: 300 15	
Field Id 4625		Field Name HORSESHOE, NORTH							
Oper Id W2320		Operator WATCHTOWER PETROLEUM, LLC							
Luw	Luw/Well Name	Well Number	Well Serial	Allowable	Unit/Lease Allow	Potential	Remarks		
045400	DALE B	005	208047	0	0	0	NO DM1R		
046207	DALE C	008	211349	0	0	0	NO DM1R		
Stripper Allow:		0		Stripper Potential:		0		Field Total 100%: 0 0	
								Field Total: 0 0	
Field Id 4871		Field Name KILLENS FERRY							
Oper Id 6913		Operator VERONA ENERGY, INC.							
Luw	Luw/Well Name	Well Number	Well Serial	Allowable	Unit/Lease Allow	Potential	Remarks		
016073	KF TUSC SU			1,400	1,400	7			
Stripper Allow:		0		Stripper Potential:		0		Field Total 100%: 1,400 7	
								Field Total: 1,400 7	
Field Id 4876		Field Name KINCAID BAYOU							
Oper Id S443		Operator SANTO OPERATING LLC							
Luw	Luw/Well Name	Well Number	Well Serial	Allowable	Unit/Lease Allow	Potential	Remarks		
051908	5450 WX RA SUA;SPINKS ETAL	001	249266	600	600	12			
Stripper Allow:		0		Stripper Potential:		0		Field Total 100%: 600 12	
								Field Total: 600 12	
Field Id 5577		Field Name LAKE ROSEAU							
Oper Id F136		Operator FORTUNE RESOURCES LLC							



Louisiana Department of Natural Resources (DNR)

SONRIS/2000 Proration Schedule (Crude)

Report run on: Jun 27, 2018 7:47 AM

For Date Range : 01 Jul, 2018

Thru

31 Dec, 2018

District 5 MONROE								
Field Id	5577	Field Name	LAKE ROSEAU					
Oper Id	F136	Operator	FORTUNE RESOURCES LLC					
Luw	Luw/Well Name	Well Number	Well Serial	Allowable	Unit/Lease Allow	Potential	Remarks	
051200	TMS RA SUA;GAUTHIER 14 H	001	245328	2,000	2,000	10		
Stripper Allow:		0	Stripper Potential:	0	Field Total 100%:	2,000	10	
					Field Total:	2,000	10	
Field Id	5655	Field Name	LAKE ST JOHN					
Oper Id	6479	Operator	WILCOX ENERGY COMPANY					
Luw	Luw/Well Name	Well Number	Well Serial	Allowable	Unit/Lease Allow	Potential	Remarks	
052048	ALWOOD ETAL	001	250430	500	500	24		
Oper Id	M259	Operator	MCGOWAN WORKING PARTNERS, INC.					
Luw	Luw/Well Name	Well Number	Well Serial	Allowable	Unit/Lease Allow	Potential	Remarks	
033784	LSJ 3400 A RA SU;			3,600	3,600	60		
Oper Id	P327	Operator	PARADIGM ENERGY LLC					
Luw	Luw/Well Name	Well Number	Well Serial	Allowable	Unit/Lease Allow	Potential	Remarks	
051656	DENNIG	001	248171	600	600	150		
Oper Id	S229	Operator	SANCHEZ OIL & GAS CORPORATION					
Luw	Luw/Well Name	Well Number	Well Serial	Allowable	Unit/Lease Allow	Potential	Remarks	
022583	G M RHODES	001	247394	400	400	15		
026409	G M RHODES B	019	246072	500	500	1		
Stripper Allow:		0	Stripper Potential:	0	Field Total 100%:	5,600	250	
					Field Total:	5,600	250	
Field Id	5780	Field Name	LAMAR					
Oper Id	G920	Operator	GLADNEY ENERGY PARTNERS, LLC					
Luw	Luw/Well Name	Well Number	Well Serial	Allowable	Unit/Lease Allow	Potential	Remarks	
052032	VUA;CHAPMAN ETAL	001	249764	500	500	5		
052059	TUSC A VUA;CHAPMAN	001	250677	500	500	67		
Stripper Allow:		0	Stripper Potential:	0	Field Total 100%:	1,000	72	
					Field Total:	1,000	72	
Field Id	5815	Field Name	LARTO LAKE, EAST					
Oper Id	F095	Operator	FUN INVESTMENTS, L.L.C.					
Luw	Luw/Well Name	Well Number	Well Serial	Allowable	Unit/Lease Allow	Potential	Remarks	
039129	ELTL FAR RA SU			9,800	9,800	132		
Oper Id	R181	Operator	RABB CONTRACTING COMPANY, L.L.C.					
Luw	Luw/Well Name	Well Number	Well Serial	Allowable	Unit/Lease Allow	Potential	Remarks	
051521	BIRD FAMILY LLC ETAL	001	247834	400	400	18		



SONRIS/2000 Proration Schedule (Crude)

Report run on: Jun 27, 2018 7:47 AM

For Date Range : 01 Jul, 2018

Thru

31 Dec, 2018

District 5 MONROE									
Field Id	5815	Field Name	LARTO LAKE, EAST						
Stripper Allow:	0	Stripper Potential:	0	Field Total 100%:	10,200	150			
				Field Total:	10,200	150			
Field Id	6036	Field Name	LISMORE LANDING						
Oper Id	B257	Operator	BAY GAS, LLC						
Luw		Luw/Well Name	Well Number	Well Serial	Allowable	Unit/Lease Allow	Potential	Remarks	
051777		E-5 SUA;BEARD	001	249092	600	600	15		
Stripper Allow:	0	Stripper Potential:	0	Field Total 100%:	600	15			
				Field Total:	600	15			
Field Id	6038	Field Name	LISMORE LANDING, EAST						
Oper Id	B252	Operator	BAYOU RESOURCES, LLC						
Luw		Luw/Well Name	Well Number	Well Serial	Allowable	Unit/Lease Allow	Potential	Remarks	
050566		WX VUA;PITTS-BRANE STROM	001	197150	600	600	11		
Stripper Allow:	0	Stripper Potential:	0	Field Total 100%:	600	11			
				Field Total:	600	11			
Field Id	6076	Field Name	LITTLE CREEK						
Oper Id	C428	Operator	CASTOR PRODUCTION, L.L.C.						
Luw		Luw/Well Name	Well Number	Well Serial	Allowable	Unit/Lease Allow	Potential	Remarks	
043155		WX E RA SU72;LENA MAXWELL ET	011	250013	300	300	20		
Oper Id	T040	Operator	ADDIE, JAMES & JOHN THORNTON						
Luw		Luw/Well Name	Well Number	Well Serial	Allowable	Unit/Lease Allow	Potential	Remarks	
051311		WX A RA SU122;T D WOLFE 31	001	245683	300	300	20		
052021		WX E RA SU136;TANN GALLAHER	001	250329	300	300	15		
Oper Id	W098	Operator	WINDHAM OIL CORP.						
Luw		Luw/Well Name	Well Number	Well Serial	Allowable	Unit/Lease Allow	Potential	Remarks	
051730		WX G RA SU75;CZ FEE TRACT AH	007	228482	300	300	9		
Stripper Allow:	0	Stripper Potential:	0	Field Total 100%:	1,200	64			
				Field Total:	1,200	64			
Field Id	6565	Field Name	MASTERS CREEK						
Oper Id	P4963	Operator	PERDIDO ENERGY LOUISIANA, LLC						
Luw		Luw/Well Name	Well Number	Well Serial	Allowable	Unit/Lease Allow	Potential	Remarks	
049159		AUS C RA SU65;TOWER LAND 31	001	224848	1,800	1,800	76		
Stripper Allow:	0	Stripper Potential:	0	Field Total 100%:	1,800	76			
				Field Total:	1,800	76			
Field Id	6888	Field Name	MOSQUITO BEND						
Oper Id	T217	Operator	TENSAS DELTA EXPL CO., LLC						



SONRIS/2000 Proration Schedule (Crude)

Report run on: Jun 27, 2018 7:47 AM

For Date Range : 01 Jul, 2018

Thru

31 Dec, 2018

District 5 MONROE								
Field Id 6888		Field Name MOSQUITO BEND						
Oper Id T217		Operator TENSAS DELTA EXPL CO., LLC						
<i>Luw</i>	<i>Luw/Well Name</i>	<i>Well Number</i>	<i>Well Serial</i>	<i>Allowable</i>	<i>Unit/Lease Allow</i>	<i>Potential</i>	<i>Remarks</i>	
027728	MOSBD UFF RA SU			1,000	1,000	13		
027729	MOSBD N CAT LK RA SU			500	500	21		
Stripper Allow:		0	Stripper Potential:		0	Field Total 100%:	1,500	34
						Field Total:	1,500	34
Field Id 7015 Field Name NATCHEZ FERRY								
Oper Id 0587		Operator BIGLANE OPERATING COMPANY						
<i>Luw</i>	<i>Luw/Well Name</i>	<i>Well Number</i>	<i>Well Serial</i>	<i>Allowable</i>	<i>Unit/Lease Allow</i>	<i>Potential</i>	<i>Remarks</i>	
023223	SL 4778	002	118293	0	0	0	NO DM1R	
Stripper Allow:		0	Stripper Potential:		0	Field Total 100%:	0	0
						Field Total:	0	0
Field Id 7040 Field Name NEBO- HEMPHILL								
Oper Id E100		Operator ENERQUEST OIL & GAS, L.L.C.						
<i>Luw</i>	<i>Luw/Well Name</i>	<i>Well Number</i>	<i>Well Serial</i>	<i>Allowable</i>	<i>Unit/Lease Allow</i>	<i>Potential</i>	<i>Remarks</i>	
043572	WX D RB SU39;GRAHAM	001	27011	400	400	20		
043572	WX D RB SU39;J A GRAHAM	004-ALT	216340	0	400	13		
043573	WX F RB SU73A;SWAZEY	005	247840	500	500	5		
043577	WX F RB SU261;WILSON PAUL	001	189920	400	400	15		
Oper Id R107		Operator RELIANCE PETROLEUM CORPORATION						
<i>Luw</i>	<i>Luw/Well Name</i>	<i>Well Number</i>	<i>Well Serial</i>	<i>Allowable</i>	<i>Unit/Lease Allow</i>	<i>Potential</i>	<i>Remarks</i>	
046774	WX F1 RF SUA;COON ET AL	008	205858	400	400	6		
Oper Id R250		Operator RYCA ENERGY PARTNERS LLC						
<i>Luw</i>	<i>Luw/Well Name</i>	<i>Well Number</i>	<i>Well Serial</i>	<i>Allowable</i>	<i>Unit/Lease Allow</i>	<i>Potential</i>	<i>Remarks</i>	
038882	S-3 RA SUJ;HPR FEE	081-ALT	250249	200	200	8		
039293	S-3 RA SUL;HPR FEE	083-ALT	250251	200	200	8		
Oper Id X004		Operator XTO ENERGY INC.						
<i>Luw</i>	<i>Luw/Well Name</i>	<i>Well Number</i>	<i>Well Serial</i>	<i>Allowable</i>	<i>Unit/Lease Allow</i>	<i>Potential</i>	<i>Remarks</i>	
024413	NH SPARTA S 3 SU			1,000	1,000	21		
041099	NH NH 3 RA SU			8,400	8,400	155		
042228	IPB LLS	219	243798	400	400	11		
043298	WX A RD SUW;BODCAW FEE LLS	053	106165	400	400	4		
043298	WX A RD SUW;BODCAW FEE LLS	A-53ALT	246440	0	400	22		
043299	WX A RD SUZ;BODCAW FEE LLS	A-51	235797	400	400	9		
043299	WX A RD SUZ;BODCAW FEE LLS	B51-ALT	238324	0	400	26		
043299	WX A RD SUZ;BODCAW FEE LLS	C51-ALT	247853	0	400	17		
046915	WX C RF SUZ;IPB LLS	A-218	248235	400	400	7		
046916	WX F RB SU266;IPB LLS	B-210	248367	500	500	4		
047872	WX F RB SU258;IPB LLS	243	248542	500	500	3		
047973	WX F RB SU265;GOODPINE F	A-82	217986	500	500	3		



SONRIS/2000 Proration Schedule (Crude)

Report run on: Jun 27, 2018 7:47 AM

For Date Range : 01 Jul, 2018

Thru

31 Dec, 2018

District 5 MONROE								
Field Id 7040		Field Name NEBO- HEMPHILL						
Oper Id X004		Operator XTO ENERGY INC.						
047973	WX F RB SU265;GOODPINE F	D82-ALT	247856	0	500	4		
050089	WX B RB SU280;GOODPINE F	A-111	235795	400	400	7		
050906	WX A RB SU271;IPB LLS	214	243595	400	400	12		
050906	WX A RB SU271;IPB LLS	B214ALT	247120	0	400	13		
051166	WX H RB SU36;IPB STEWART	001	245392	500	500	41		
051816	WX D RB SU155;IPB LLS	241	248174	400	400	2		
Stripper Allow:		0	Stripper Potential:	0	Field Total 100%:	16,300	436	
					Field Total:	16,300	436	
Field Id 7048 Field Name NEW QUARTERS								
Oper Id P313		Operator PLOUTOS, LLC						
Luw	Luw/Well Name	Well Number	Well Serial	Allowable	Unit/Lease Allow	Potential	Remarks	
036937	CHICAGO MILL S	002	167972	800	800	4		
Stripper Allow:		0	Stripper Potential:	0	Field Total 100%:	800	4	
					Field Total:	800	4	
Field Id 7050 Field Name NEWLIGHT								
Oper Id 60044		Operator VAST OIL INC.						
Luw	Luw/Well Name	Well Number	Well Serial	Allowable	Unit/Lease Allow	Potential	Remarks	
051143	BOGLE	001	210609	800	800	1		
Stripper Allow:		0	Stripper Potential:	0	Field Total 100%:	800	1	
					Field Total:	800	1	
Field Id 7130 Field Name OLLA								
Oper Id 3174		Operator JUSTISS OIL COMPANY, INC.						
Luw	Luw/Well Name	Well Number	Well Serial	Allowable	Unit/Lease Allow	Potential	Remarks	
043251	WX E1 RA SU360;TREMONT C	A-1	206073	300	300	8		
Oper Id C428		Operator CASTOR PRODUCTION, L.L.C.						
Luw	Luw/Well Name	Well Number	Well Serial	Allowable	Unit/Lease Allow	Potential	Remarks	
051871	WX F3 RA SU35;KEES HEIRS 8	001	249364	300	300	3		
Oper Id J101		Operator JAG OPERATING, L.L.C.						
Luw	Luw/Well Name	Well Number	Well Serial	Allowable	Unit/Lease Allow	Potential	Remarks	
043218	WX E1 RA SU396;MILLS	004	70046	300	300	35		
043219	WX E1 RA SU397;MILLS	003	102526	300	300	8		
043219	WX E1 RA SU397;MILLS	012-ALT	208893	0	300	35		
Oper Id P158		Operator PETRO- HUNT, L.L.C.						
Luw	Luw/Well Name	Well Number	Well Serial	Allowable	Unit/Lease Allow	Potential	Remarks	
042900	WX B1 RA SU322;TREMONT H	018	26638	300	300	5		
042900	WX B1 RA SU322;TREMONT H	B18-ALT	238144	0	300	4		



SONRIS/2000 Proration Schedule (Crude)

Report run on: Jun 27, 2018 7:47 AM

For Date Range : 01 Jul, 2018

Thru

31 Dec, 2018

District 5 MONROE									
Field Id	7130	Field Name	OLLA						
Oper Id	P158	Operator	PETRO- HUNT, L.L.C.						
042992	WX D RA SU130;GOODPINE B	002	24517	300	300	36			
042997	WX D RA SU349;TREMONT D	A-26	167599	300	300	26			
045950	WX B1 RA SU435;TREMONT H	B-14	204652	300	300	10			
445004	OL WX F1 RB SU;TREMONT H			300	300	4			
Oper Id	R250	Operator	RYCA ENERGY PARTNERS LLC						
Luw	Luw/Well Name	Well Number	Well Serial	Allowable	Unit/Lease Allow	Potential	Remarks		
043212	WX D RA SU268;TREMONT D	007	249374	300	300	6			
Oper Id	S381	Operator	SKYHAWK ENERGY, LLC						
Luw	Luw/Well Name	Well Number	Well Serial	Allowable	Unit/Lease Allow	Potential	Remarks		
051478	WX G1 RA SU257;WEYERHAEUSEI	005	246318	300	300	5			
Oper Id	X004	Operator	XTO ENERGY INC.						
Luw	Luw/Well Name	Well Number	Well Serial	Allowable	Unit/Lease Allow	Potential	Remarks		
039475	OL 2800 RA SU			1,200	1,200	29			
043322	WX F1 RA SU478;LA CENT O&G	C-180	218320	300	300	11			
043359	WX B1 RA SU388;LA CENT O&G	E-85	217131	300	300	5			
043389	WX F1 RA SU237;LA CENT O&G	A26-ALT	239034	300	300	8			
043395	WX G2 RA SU196;LA CENT O&G	B-27	232721	300	300	8			
043395	WX G2 RA SU196;LA CENT O&G	C27-ALT	239863	0	300	25			
044935	WX G2 RA SU388;LA CENT O&G	G85-ALT	239144	300	300	10			
048214	WX C RA SU238;LA CENT O&G	B-28	219968	300	300	5			
049472	WX B2 RA SU371;LA CENT O&G	236	228193	300	300	11			
049976	WX E1 RA SU330;LA CENT O&G	038-ALT	24984	300	300	10			
049976	WX E1 RA SU330;LA CENT O&G	B38-ALT	238347	0	300	9			
050805	WX F1 RA SU327;LA CENT O&G	C-18	237519	300	300	14			
050866	WX G2 RA SU479;LA CENT O&G	A-130	213266	300	300	15			
051000	WX C RA SU165;LA CENT O&G	B-25	222433	300	300	12			
051728	WX G1 RA SU478;LA CENT O&G	F-180	247820	300	300	5			
Stripper Allow:		0	Stripper Potential:		0	Field Total 100%:		8,100	362
						Field Total:		8,100	362
District 5 MONROE									
Field Id	7145	Field Name	ORA						
Oper Id	A244	Operator	ANKOR E&P HOLDINGS CORPORATION						
Luw	Luw/Well Name	Well Number	Well Serial	Allowable	Unit/Lease Allow	Potential	Remarks		
051627	L SMK RA SUH;TOM-ROSA CORP	001	246347	1,000	1,000	8			
Oper Id	H3120	Operator	HARGRAVES PRODUCTION, LLC						
Luw	Luw/Well Name	Well Number	Well Serial	Allowable	Unit/Lease Allow	Potential	Remarks		
050524	COMPTON	001-A	86010	300	300	2			
Stripper Allow:		0	Stripper Potential:		0	Field Total 100%:		1,300	10
						Field Total:		1,300	10



SONRIS/2000 Proration Schedule (Crude)


Report run on: Jun 27, 2018 7:47 AM

For Date Range : 01 Jul, 2018

Thru

31 Dec, 2018

District	Field Id	Field Name	Operator	Well Number	Well Serial	Allowable	Unit/Lease Allow	Potential	Remarks
5	MONROE								
	7261	PATTON CHURCH	RAMROD PROD. CO., INC.						
	4947	Operator							
Luw		Luw/Well Name		Well Number	Well Serial	Allowable	Unit/Lease Allow	Potential	Remarks
013790		CATAHOULA CO		005	222267	500	500	15	
	6479	Operator	WILCOX ENERGY COMPANY						
Luw		Luw/Well Name		Well Number	Well Serial	Allowable	Unit/Lease Allow	Potential	Remarks
051620		MEAN LAKE CORP		001	248458	500	1,000	75	
051620		MEAN LAKE CORP		002	248750	500	1,000	85	
	C359	Operator	C.T.R. OIL, INC.						
Luw		Luw/Well Name		Well Number	Well Serial	Allowable	Unit/Lease Allow	Potential	Remarks
035857		A1 RA SUB;H W WRIGHT JR ET AL		011-ALT	200803	500	500	4	
	Stripper Allow:	0		Stripper Potential:	0	Field Total 100%:	2,000	179	
						Field Total:	2,000	179	
	7446	POINT BREEZE, NORTH	RABB CONTRACTING COMPANY, L.L.C.						
	R181	Operator							
Luw		Luw/Well Name		Well Number	Well Serial	Allowable	Unit/Lease Allow	Potential	Remarks
051979		WH HODGES 11		002	249705	400	400	2	
	Stripper Allow:	0		Stripper Potential:	0	Field Total 100%:	400	2	
						Field Total:	400	2	
	7495	POOL LAKE	SMITH OPERATING & MGMT CO						
	5555	Operator							
Luw		Luw/Well Name		Well Number	Well Serial	Allowable	Unit/Lease Allow	Potential	Remarks
024781		LAN SUII;M GILLIS		004	104999	500	500	6	
	Stripper Allow:	0		Stripper Potential:	0	Field Total 100%:	500	6	
						Field Total:	500	6	
	7611	RAWSON CREEK	MUNOCO COMPANY						
	4347	Operator							
Luw		Luw/Well Name		Well Number	Well Serial	Allowable	Unit/Lease Allow	Potential	Remarks
029122		E-2 SUU; INT'L PAPER CO.		A003	133839	400	400	2	
029122		E-2 SUU;INTL PAPER CO		A-11ALT	241386	0	400	25	
	C359	Operator	C.T.R. OIL, INC.						
Luw		Luw/Well Name		Well Number	Well Serial	Allowable	Unit/Lease Allow	Potential	Remarks
050774		BLACKSTONE-IVORY		004	244165	400	400	4	
	Stripper Allow:	0		Stripper Potential:	0	Field Total 100%:	800	31	
						Field Total:	800	31	
	7756	ROGERS	BELLE EXPLORATION, INC.						
	B174	Operator							



SONRIS/2000 Proration Schedule (Crude)


Report run on: Jun 27, 2018 7:47 AM

For Date Range : 01 Jul, 2018

Thru

31 Dec, 2018

District 5 MONROE								
Field Id 7756 Field Name ROGERS								
Oper Id B174 Operator BELLE EXPLORATION, INC.								
Luw	Luw/Well Name	Well Number	Well Serial	Allowable	Unit/Lease Allow	Potential	Remarks	
049557	PETRO-HUNT ETAL NWR-A	016	233826	200	400	5		
049557	PETRO-HUNT ETAL NWR-A	017	233827	200	400	5		
Oper Id W098 Operator WINDHAM OIL CORP.								
Luw	Luw/Well Name	Well Number	Well Serial	Allowable	Unit/Lease Allow	Potential	Remarks	
037895	RGR 13-1 RA SU			1,500	1,500	14		
Oper Id X004 Operator XTO ENERGY INC.								
Luw	Luw/Well Name	Well Number	Well Serial	Allowable	Unit/Lease Allow	Potential	Remarks	
052026	WX B RB SUE;BODCAW FEE	C-67	211688	400	400	10		
Stripper Allow:		0	Stripper Potential:		0			
					Field Total 100%:	2,300	34	
					Field Total:	2,300	34	
Field Id 7786 Field Name ROSELAND								
Oper Id B257 Operator BAY GAS, LLC								
Luw	Luw/Well Name	Well Number	Well Serial	Allowable	Unit/Lease Allow	Potential	Remarks	
050522	ROSELAND PLTN 2009	001	240197	600	6,400	8		
050522	ROSELAND PLTN 2009	002	241804	700	6,400	8		
050522	ROSELAND PLTN 2009	003	241805	700	6,400	6		
050522	ROSELAND PLTN 2009	004	243964	700	6,400	4		
050522	ROSELAND PLTN 2009	008	247111	800	6,400	29		
050522	ROSELAND PLTN 2009	010	248205	700	6,400	7		
050522	ROSELAND PLTN 2009	011	249093	800	6,400	10		
050522	ROSELAND PLTN 2009	014	249560	700	6,400	6		
050522	ROSELAND PLTN 2009	013	249561	700	6,400	5		
Oper Id R250 Operator RYCA ENERGY PARTNERS LLC								
Luw	Luw/Well Name	Well Number	Well Serial	Allowable	Unit/Lease Allow	Potential	Remarks	
050825	SHARP HEIRS A	003	246074	700	700	30		
051691	SHARP HEIRS C	001	248443	800	800	5		
052014	VUA;SHARP HEIRS G	002	250067	800	800	15		
Stripper Allow:		0	Stripper Potential:		0			
					Field Total 100%:	8,700	133	
					Field Total:	8,700	133	
Field Id 7800 Field Name ROUTH POINT								
Oper Id B174 Operator BELLE EXPLORATION, INC.								
Luw	Luw/Well Name	Well Number	Well Serial	Allowable	Unit/Lease Allow	Potential	Remarks	
049392	WX C2 RA SUA;COLEMAN	002	226562	400	400	10		
Stripper Allow:		0	Stripper Potential:		0			
					Field Total 100%:	400	10	
					Field Total:	400	10	
Field Id 7826 Field Name SALINE LAKE								




SONRIS/2000 Proration Schedule (Crude)

Report run on: Jun 27, 2018 7:47 AM

For Date Range : 01 Jul, 2018

Thru 31 Dec, 2018

District 5 MONROE								
Field Id 7826		Field Name SALINE LAKE						
Oper Id M259		Operator MCGOWAN WORKING PARTNERS, INC.						
<i>Luw</i>	<i>Luw/Well Name</i>	<i>Well Number</i>	<i>Well Serial</i>	<i>Allowable</i>	<i>Unit/Lease Allow</i>	<i>Potential</i>	<i>Remarks</i>	
041345	SALL WX RA SU			1,200	1,200	15		
Stripper Allow:		0	Stripper Potential:	0	Field Total 100%:	1,200	15	
						Field Total:	1,200	15
Field Id 8015		Field Name SEARCY, NORTH						
Oper Id T107		Operator THORNTON PAGE NATURAL GAS						
<i>Luw</i>	<i>Luw/Well Name</i>	<i>Well Number</i>	<i>Well Serial</i>	<i>Allowable</i>	<i>Unit/Lease Allow</i>	<i>Potential</i>	<i>Remarks</i>	
044015	IPB LLS	129	234826	200	200	5		
Stripper Allow:		0	Stripper Potential:	0	Field Total 100%:	200	5	
						Field Total:	200	5
Field Id 8929		Field Name THREE BUCK BAYOU						
Oper Id W213		Operator WHITETAIL OPERATORS LLC						
<i>Luw</i>	<i>Luw/Well Name</i>	<i>Well Number</i>	<i>Well Serial</i>	<i>Allowable</i>	<i>Unit/Lease Allow</i>	<i>Potential</i>	<i>Remarks</i>	
051968	TENSAS FARMS ETAL A	002	248537	900	900	6		
Stripper Allow:		0	Stripper Potential:	0	Field Total 100%:	900	6	
						Field Total:	900	6
Field Id 8936		Field Name TICK CREEK						
Oper Id S1160		Operator SWN PRODUCTION COMPANY, LLC						
<i>Luw</i>	<i>Luw/Well Name</i>	<i>Well Number</i>	<i>Well Serial</i>	<i>Allowable</i>	<i>Unit/Lease Allow</i>	<i>Potential</i>	<i>Remarks</i>	
051473	L SMK RA SUA;SHARP 22-22-1	001	246229	1,000	1,000	77		
Stripper Allow:		0	Stripper Potential:	0	Field Total 100%:	1,000	77	
						Field Total:	1,000	77
Field Id 9011		Field Name TROUT CREEK						
Oper Id 4347		Operator MUNOCO COMPANY						
<i>Luw</i>	<i>Luw/Well Name</i>	<i>Well Number</i>	<i>Well Serial</i>	<i>Allowable</i>	<i>Unit/Lease Allow</i>	<i>Potential</i>	<i>Remarks</i>	
050926	WX C RF SUA;PLACID FEE NB	008	248548	400	400	2		
051388	WX C RF SUF;TXI OPERATIONS NE	002	246682	400	400	10		
051590	WX C RF SUG;ADAMS NB	003	247888	400	400	8		
Oper Id 6978		Operator VISION NATURAL RES- LA, LLC						
<i>Luw</i>	<i>Luw/Well Name</i>	<i>Well Number</i>	<i>Well Serial</i>	<i>Allowable</i>	<i>Unit/Lease Allow</i>	<i>Potential</i>	<i>Remarks</i>	
043082	WX A RC SUCC;STROZIER	001	201677	400	400	7		
Oper Id C359		Operator C.T.R. OIL, INC.						
<i>Luw</i>	<i>Luw/Well Name</i>	<i>Well Number</i>	<i>Well Serial</i>	<i>Allowable</i>	<i>Unit/Lease Allow</i>	<i>Potential</i>	<i>Remarks</i>	
051963	WX C RG SUA;FRANCIS	002	249576	400	400	67		
051965	WX C RG SUB;PLACID FEE	001	249608	400	400	55		



SONRIS/2000 Proration Schedule (Crude)

Report run on: Jun 27, 2018 7:47 AM

For Date Range : 01 Jul, 2018

Thru

31 Dec, 2018

District 5 MONROE							
Field Id	9011	Field Name	TROUT CREEK				
Oper Id	C359	Operator	C.T.R. OIL, INC.				
051974	WX A RG SUB;PLACID FEE	002	249797	300	300	8	
052015	WX B RG SUH;BLOUNT ETAL	001	250302	400	400	30	
052016	WX C RG SUD;PLACID FEE	003	250361	400	400	57	
052066	WX C RG SUF;DREWETT ETAL	001	250896	400	400	5	
Stripper Allow:		0	Stripper Potential:		0	Field Total 100%:	3,900 249
				Field Total:	3,900	249	
Field Id 9031 Field Name TULLOS URANIA							
Oper Id 2972		Operator JAMES DRILLING CO., INC.					
Luw	Luw/Well Name	Well Number	Well Serial	Allowable	Unit/Lease Allow	Potential	Remarks
047748	LA PACIFIC 17	003	218361	0	0	0	NO DM1R
Stripper Allow:		0	Stripper Potential:		0	Field Total 100%:	0 0
				Field Total:	0	0	
Field Id 9208 Field Name VICK							
Oper Id F136		Operator FORTUNE RESOURCES LLC					
Luw	Luw/Well Name	Well Number	Well Serial	Allowable	Unit/Lease Allow	Potential	Remarks
051372	TMS RA SUA;PAUL 15 H	001	246125	1,700	1,700	40	
Stripper Allow:		0	Stripper Potential:		0	Field Total 100%:	1,700 40
				Field Total:	1,700	40	
Field Id 9210 Field Name VIDAL ISLAND							
Oper Id B388		Operator BRITLIND OIL LLC					
Luw	Luw/Well Name	Well Number	Well Serial	Allowable	Unit/Lease Allow	Potential	Remarks
051458	VUA;J DALE III ETAL	001	246535	1,000	1,000	2	
Stripper Allow:		0	Stripper Potential:		0	Field Total 100%:	1,000 2
				Field Total:	1,000	2	
Field Id 9218 Field Name VIDALIA, SOUTH							
Oper Id 0587		Operator BIGLANE OPERATING COMPANY					
Luw	Luw/Well Name	Well Number	Well Serial	Allowable	Unit/Lease Allow	Potential	Remarks
027158	ART SU I; MO PAC	003	128191	0	0	0	NO DM1R
Stripper Allow:		0	Stripper Potential:		0	Field Total 100%:	0 0
				Field Total:	0	0	
Field Id 9763 Field Name WILLOW LAKE							
Oper Id R181		Operator RABB CONTRACTING COMPANY, L.L.C.					
Luw	Luw/Well Name	Well Number	Well Serial	Allowable	Unit/Lease Allow	Potential	Remarks
050266	WOMACK	004	247976	600	900	13	



SONRIS/2000 Proration Schedule (Crude)

Report run on: Jun 27, 2018 7:47 AM

For Date Range : 01 Jul, 2018

Thru

31 Dec, 2018

District 5		MONROE						
Field Id	9763	Field Name	WILLOW LAKE					
Oper Id	R181	Operator	RABB CONTRACTING COMPANY, L.L.C.					
050266	WOMACK	006	248898	300	900	10		
Stripper Allow:		0	Stripper Potential:		0	Field Total 100%:	900	23
						Field Total:	900	23
Stripper Allow:		0	Stripper Potential:		0	District Total 100%:	160,100	11,596
						District Total:	160,100	11,596